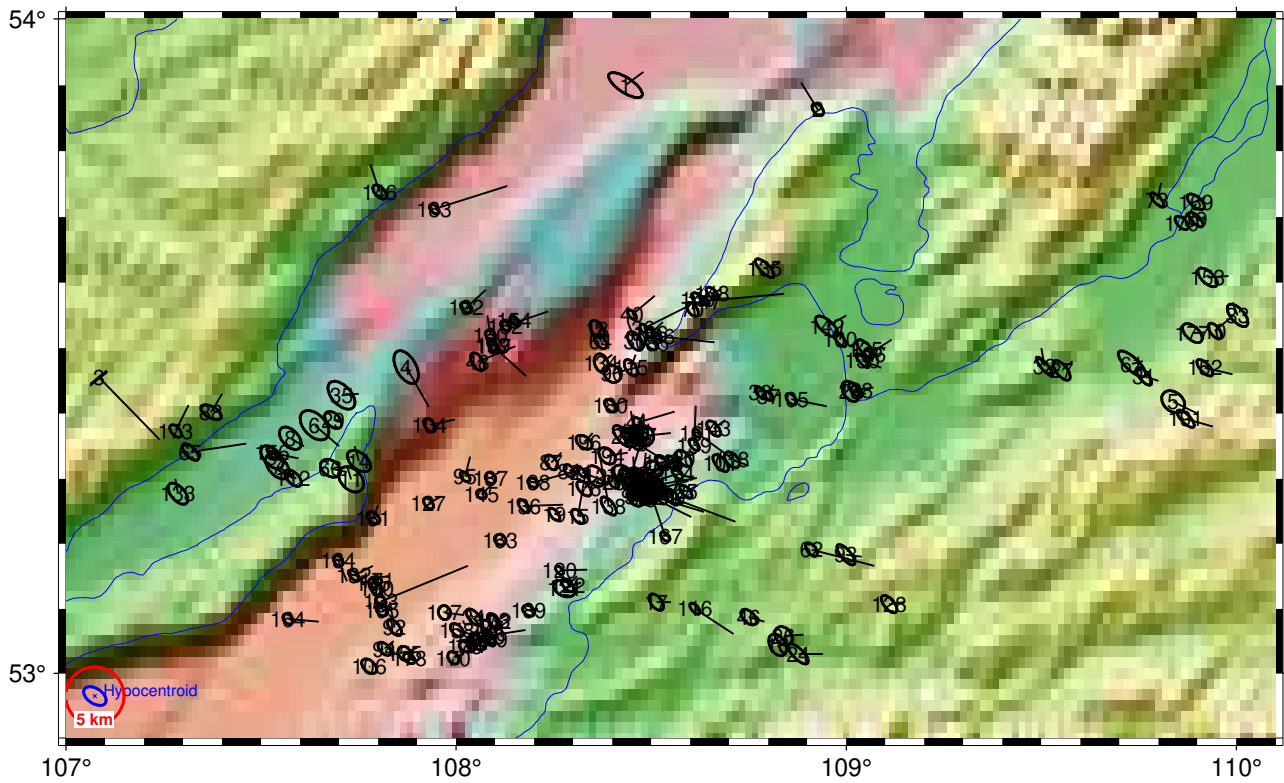
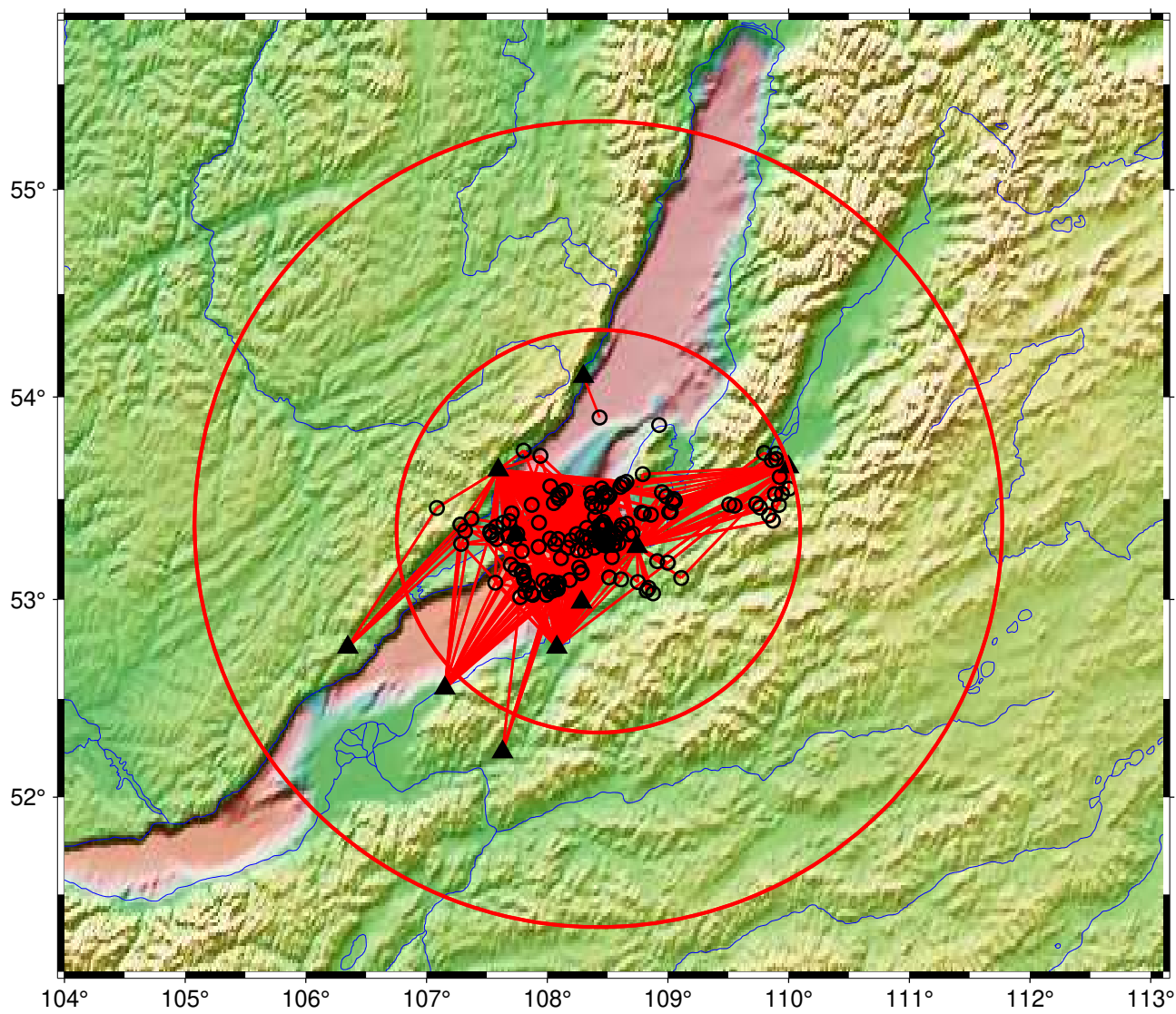


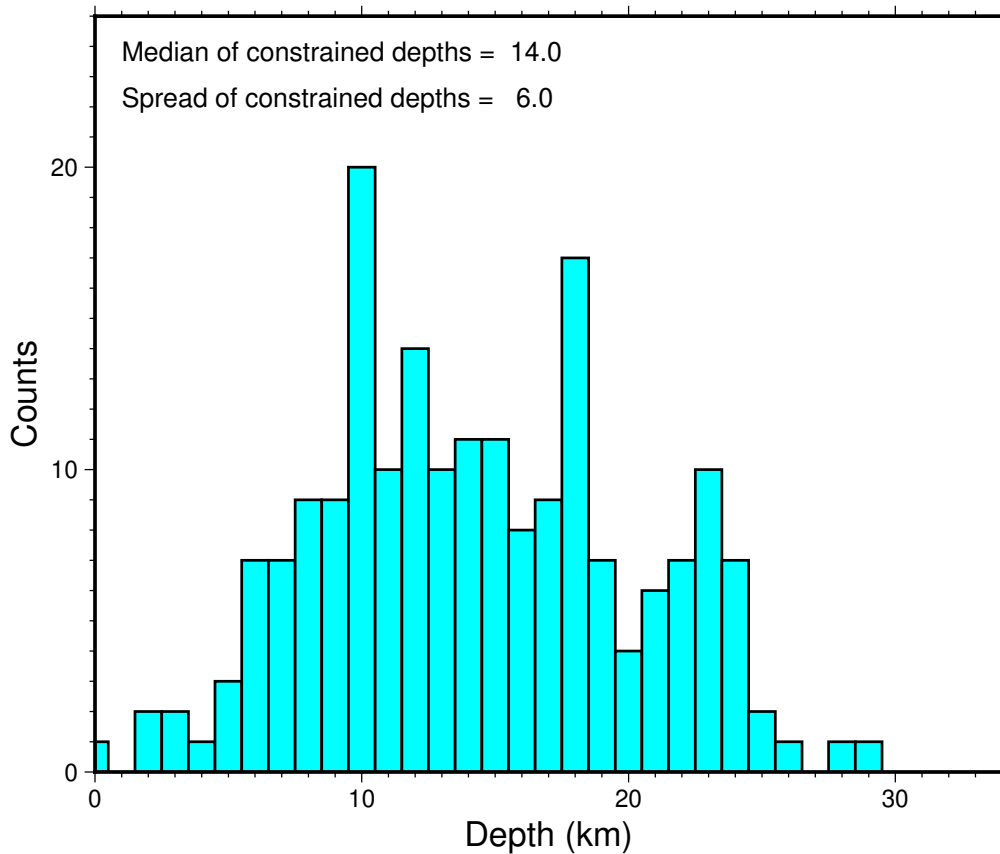
Base Map ushkan1.37



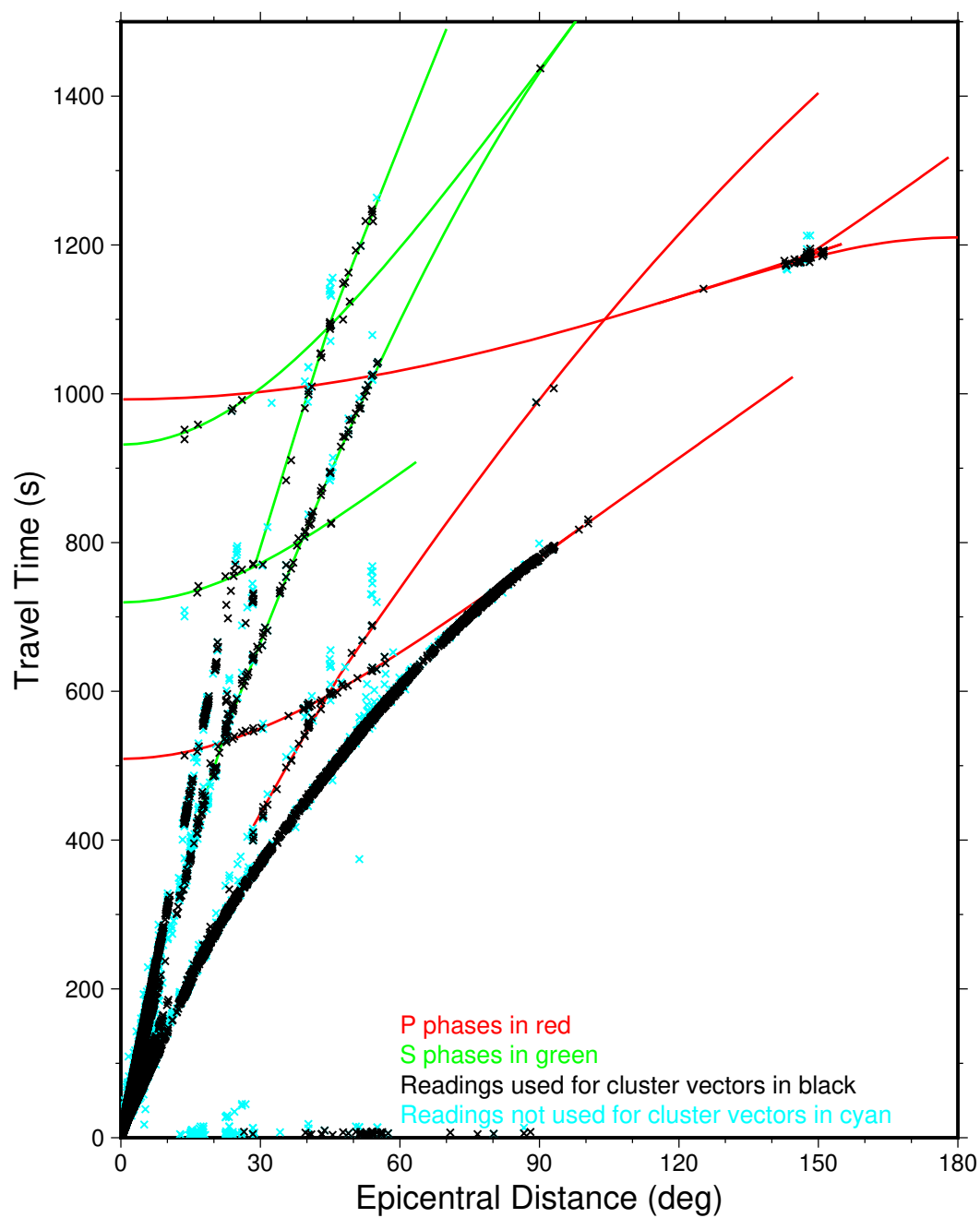
Direct Calibration ushkan1.37



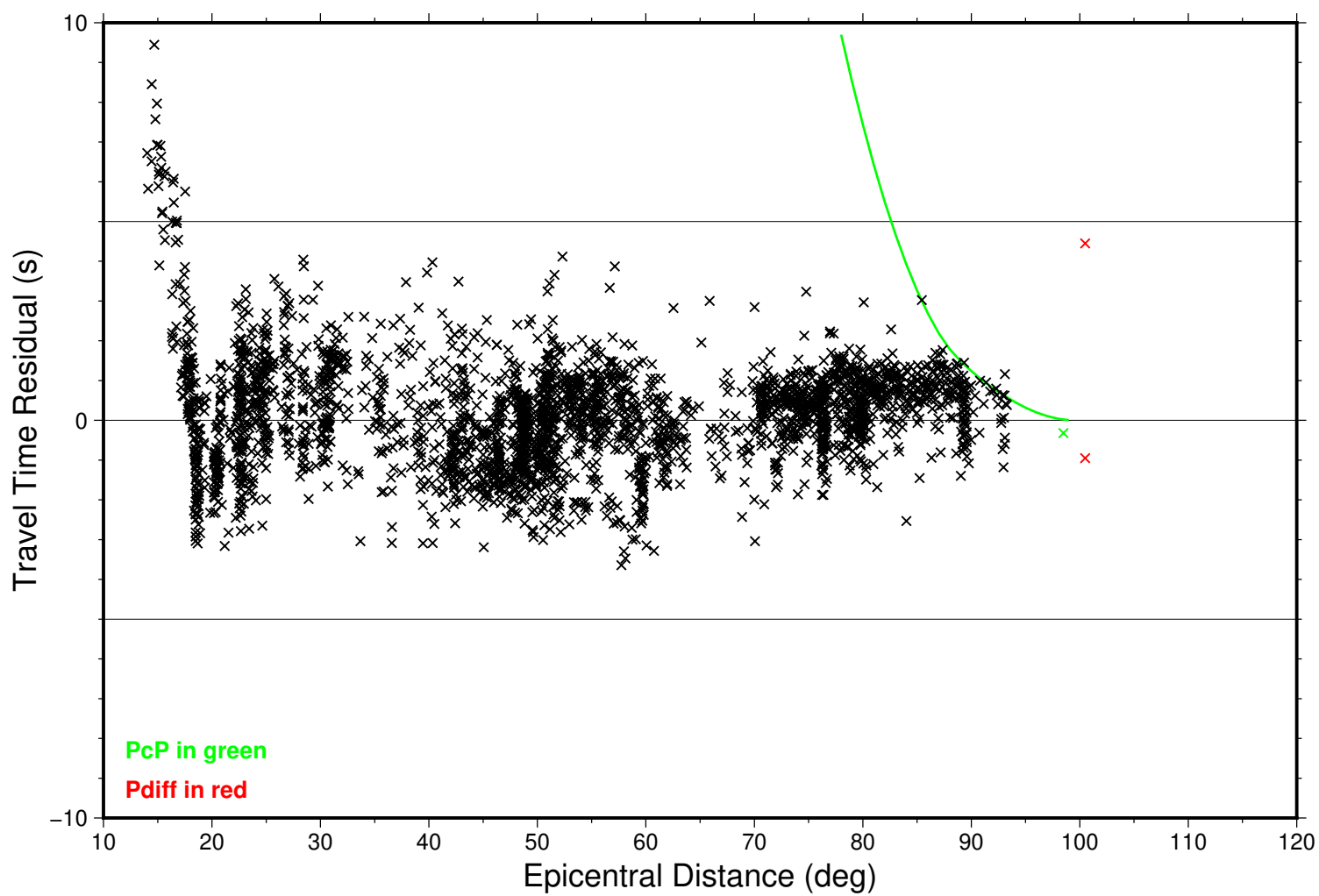
## Focal Depths ushkan1.37



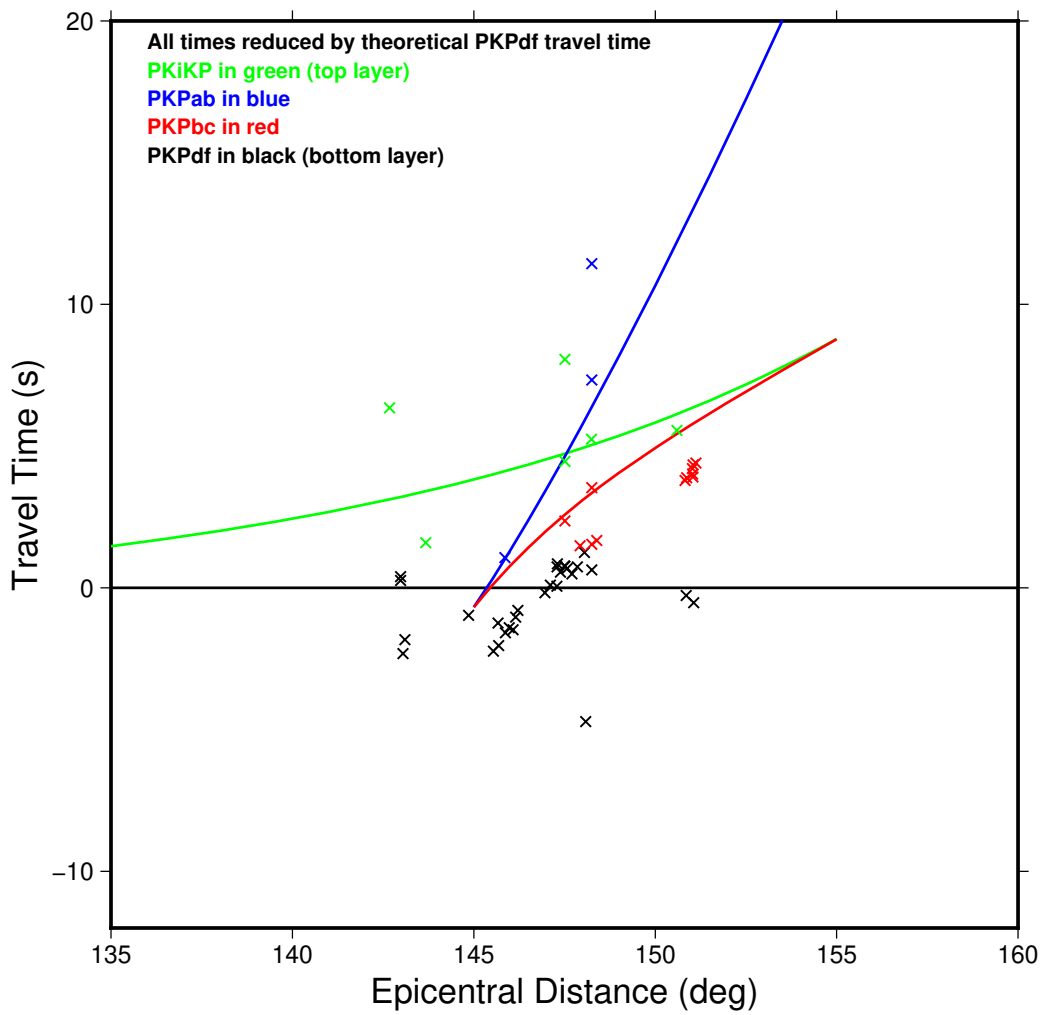
## Summary Travel Times ushkan1.37



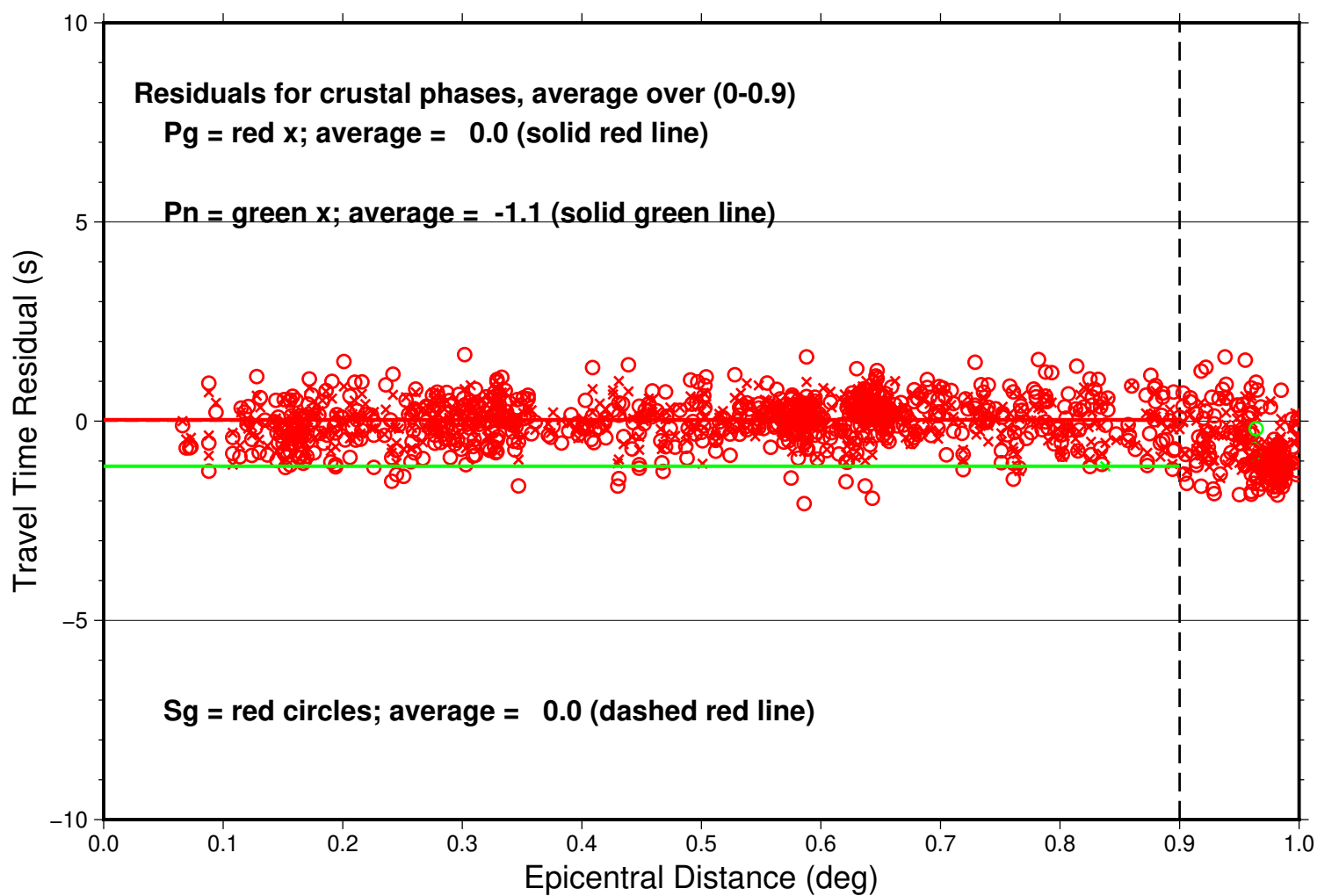
# Teleseismic P ushkan1.37



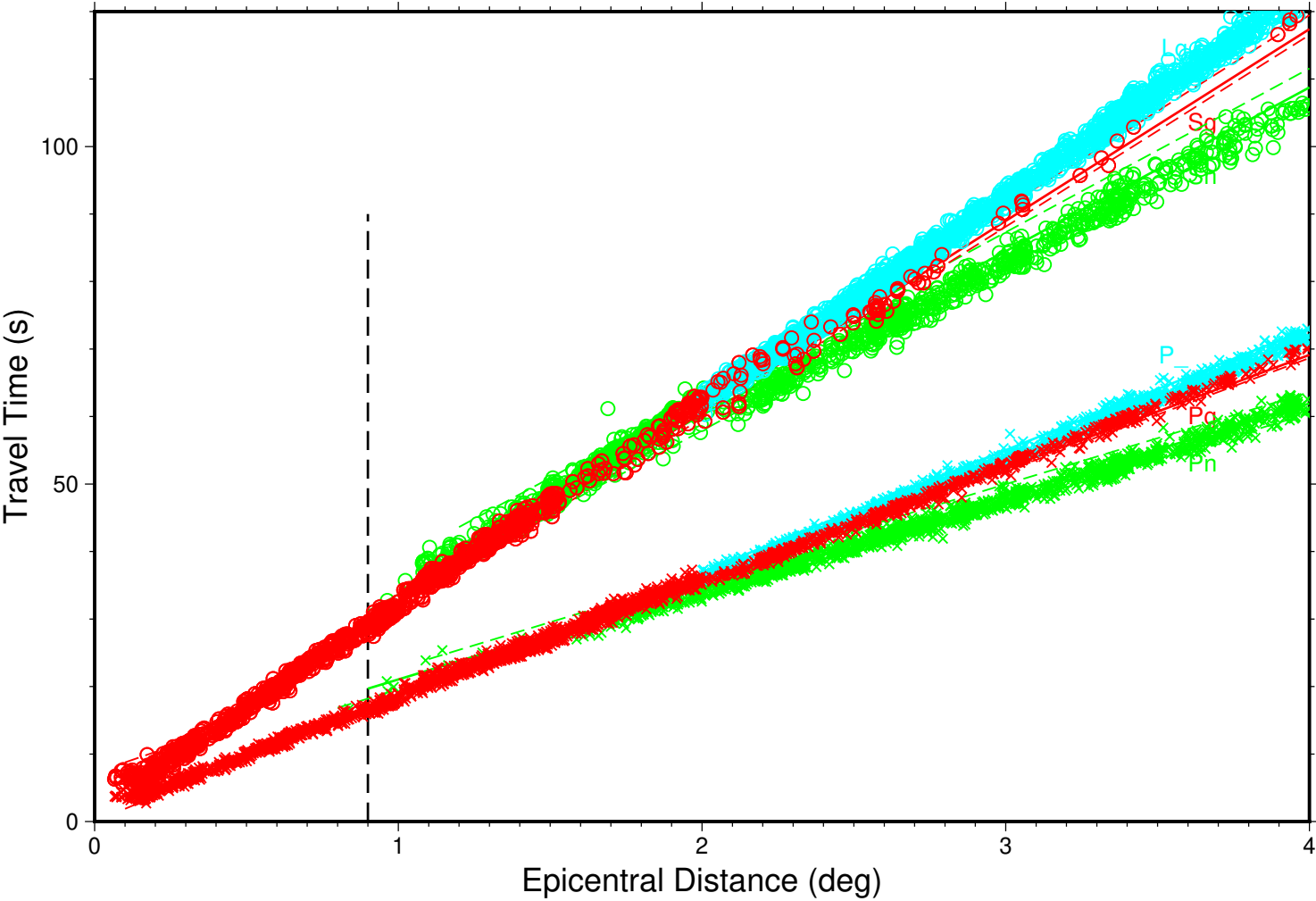
## PKP Caustic ushkan1.37



## Near-Source ushkan1.37

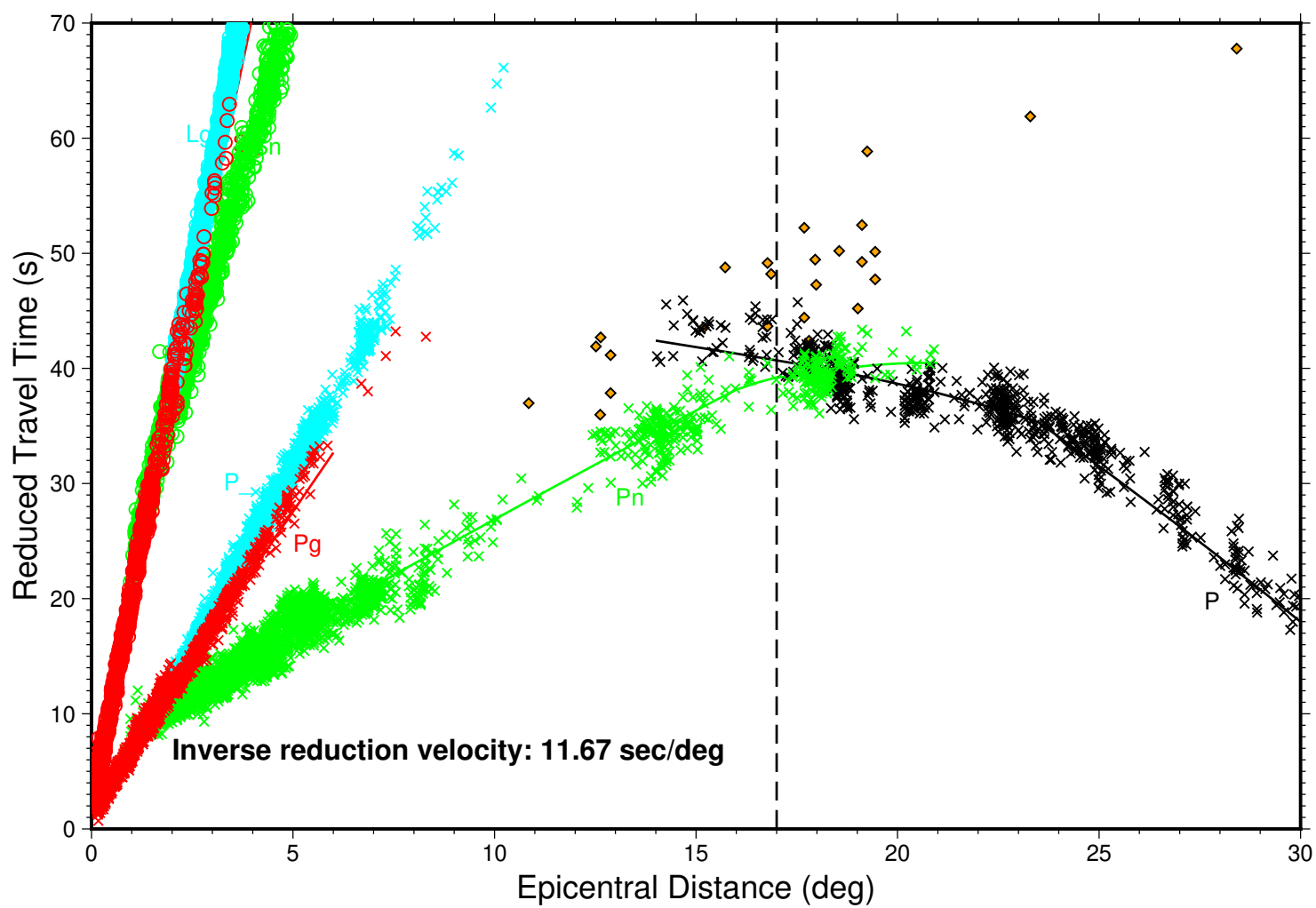


# Local Distance ushkan1.37





## Local-Regional ushkan1.37



# Local-Regional Shear Phases ushkan1.37

