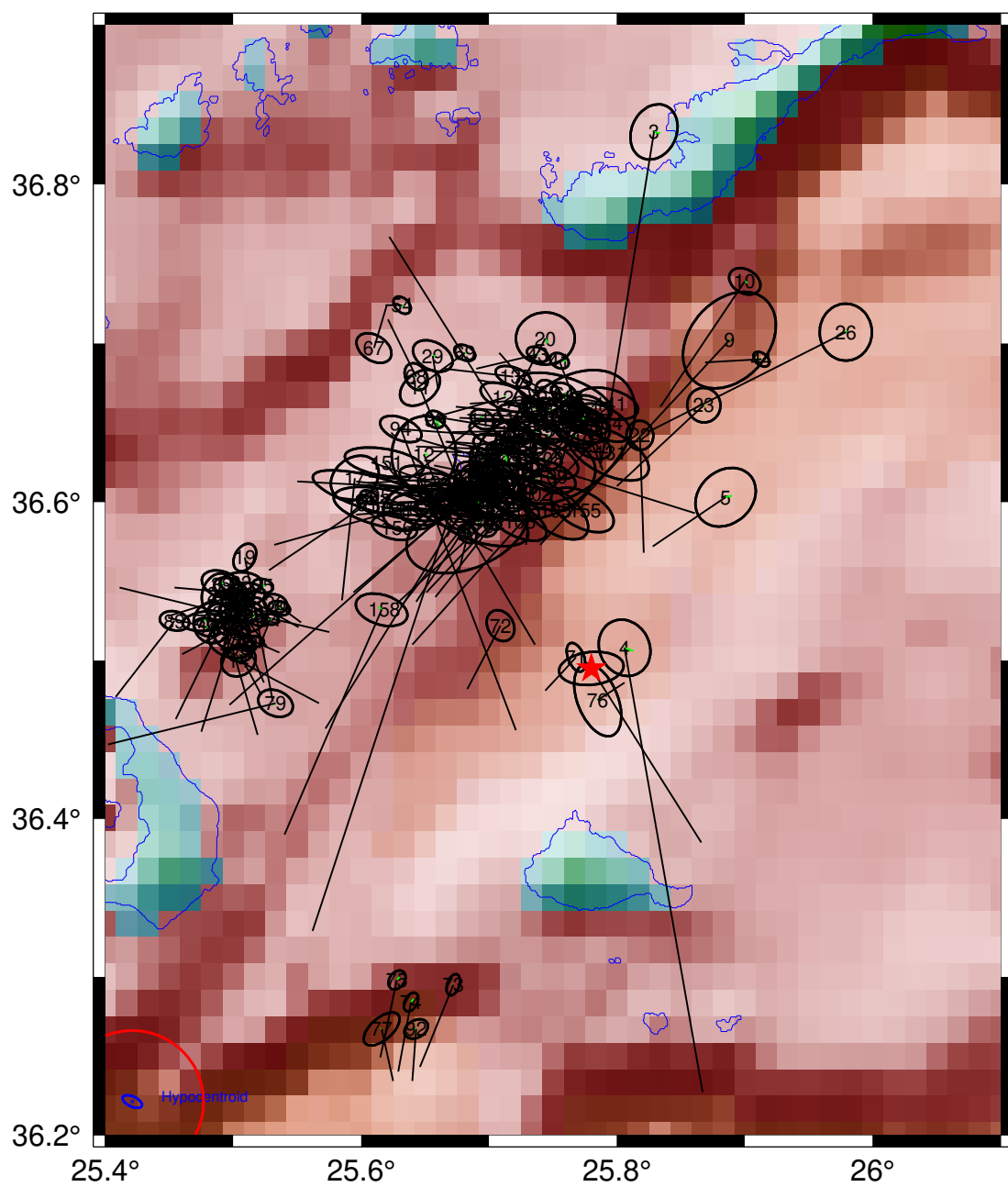
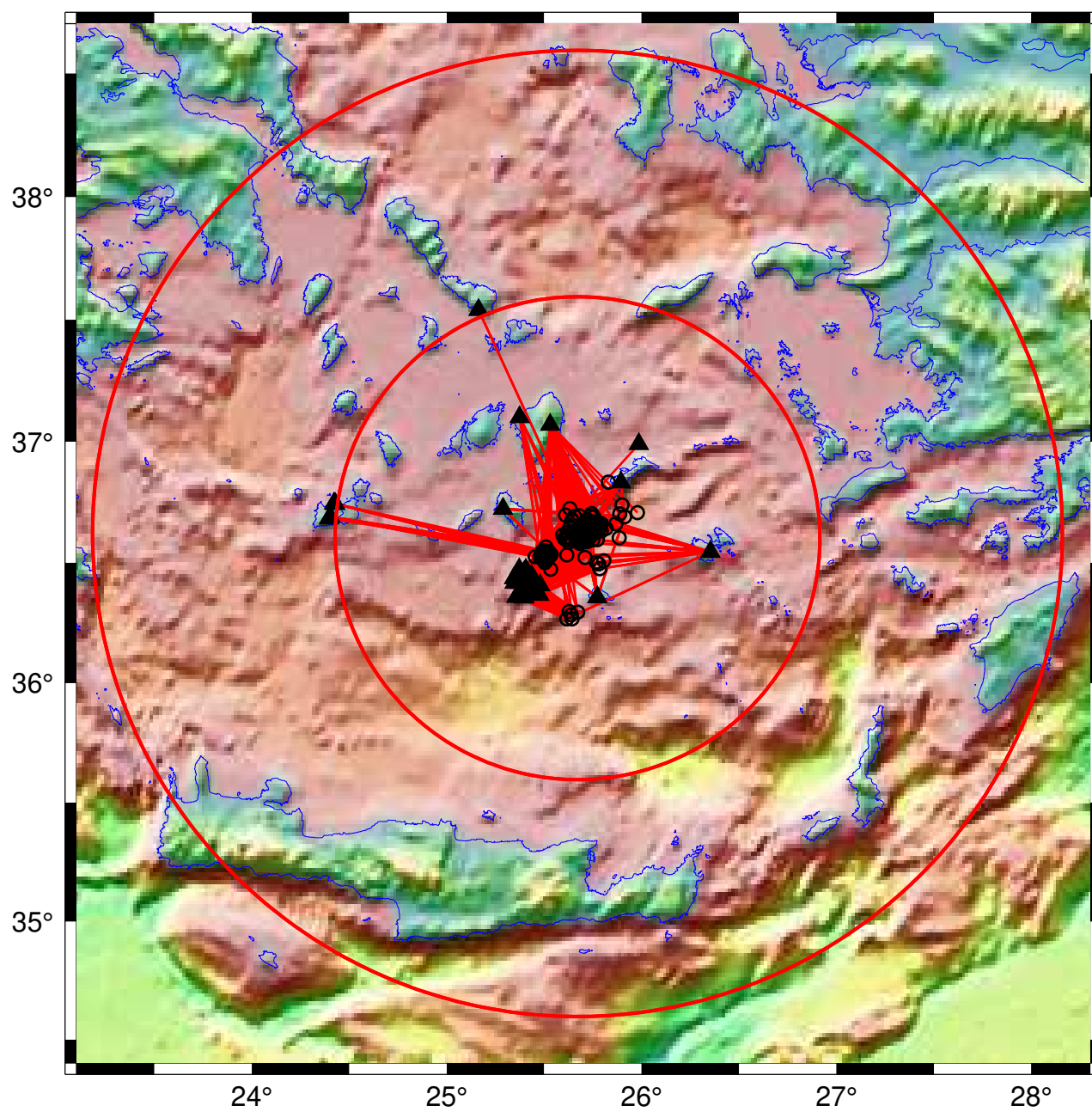


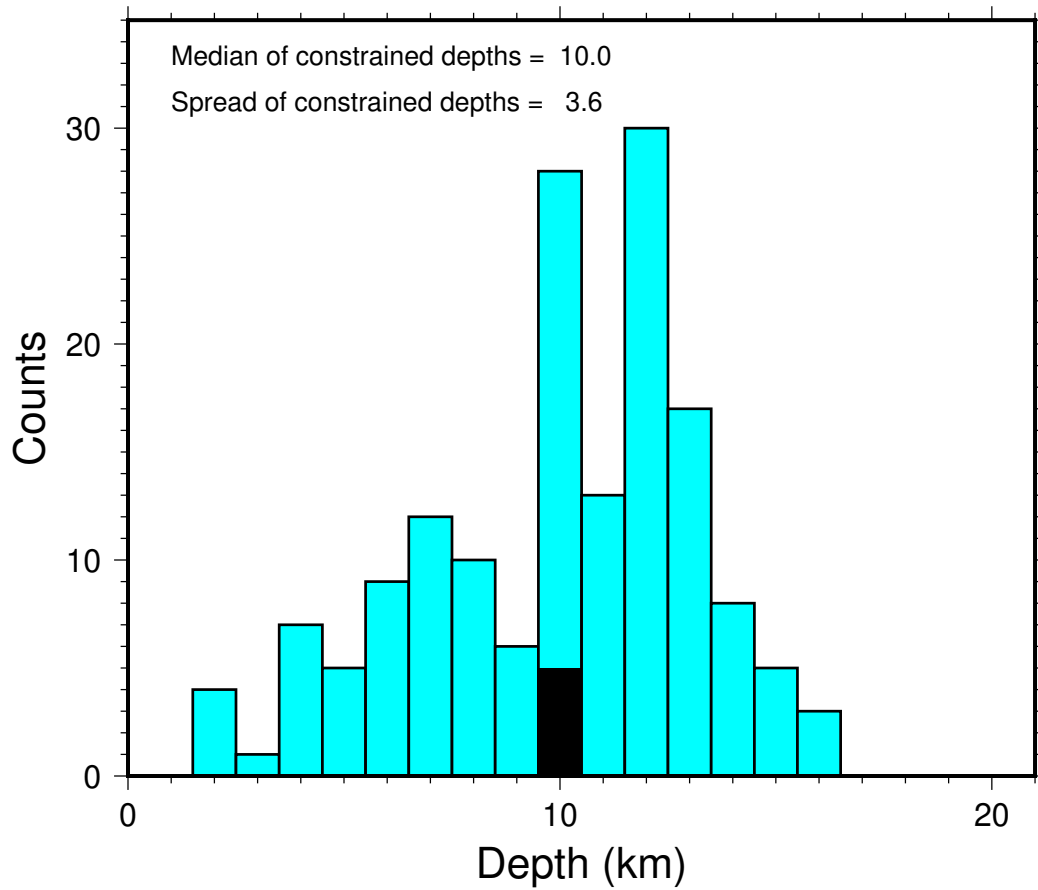
Base Map thera4.19



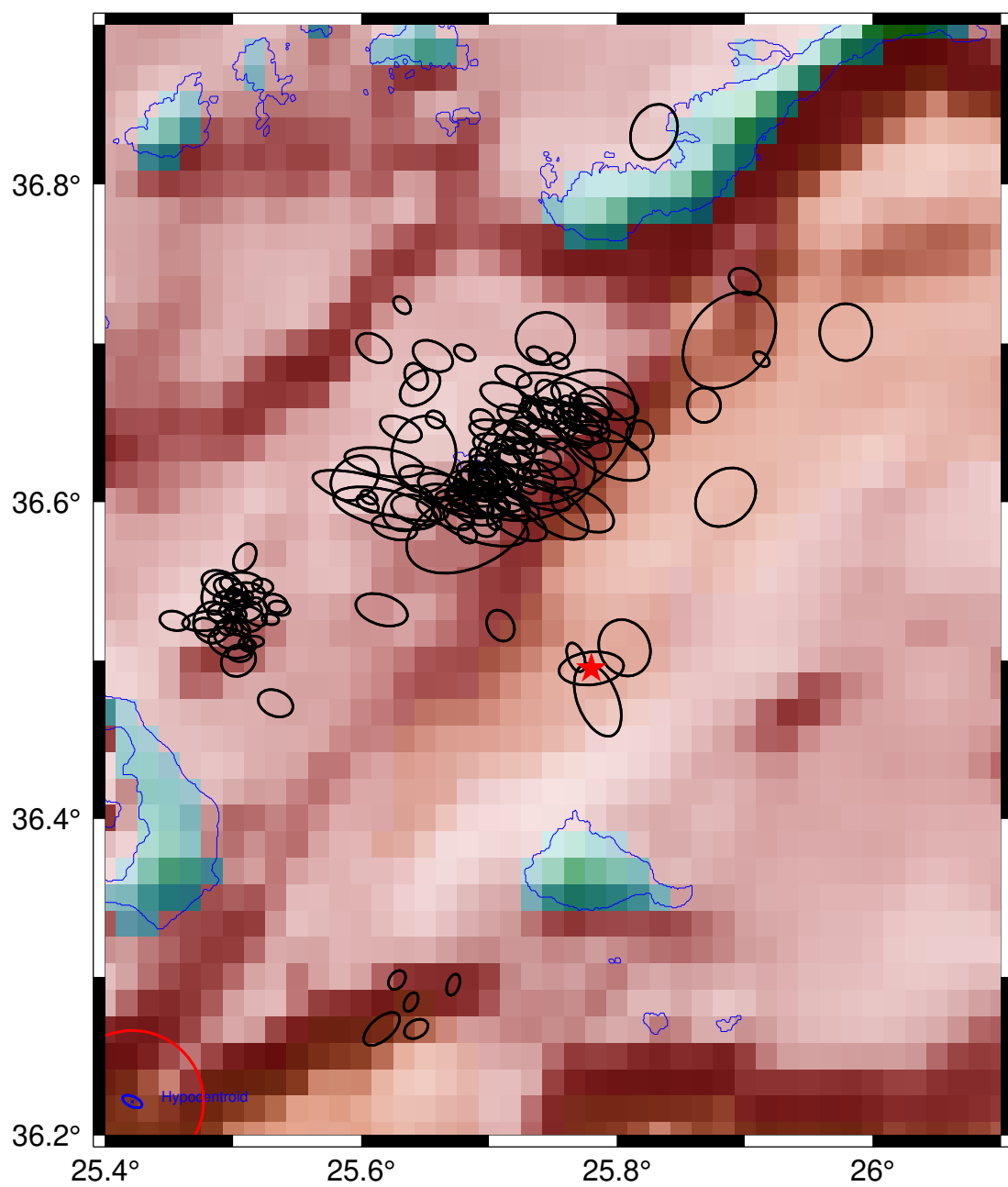
Direct Calibration thera4.19



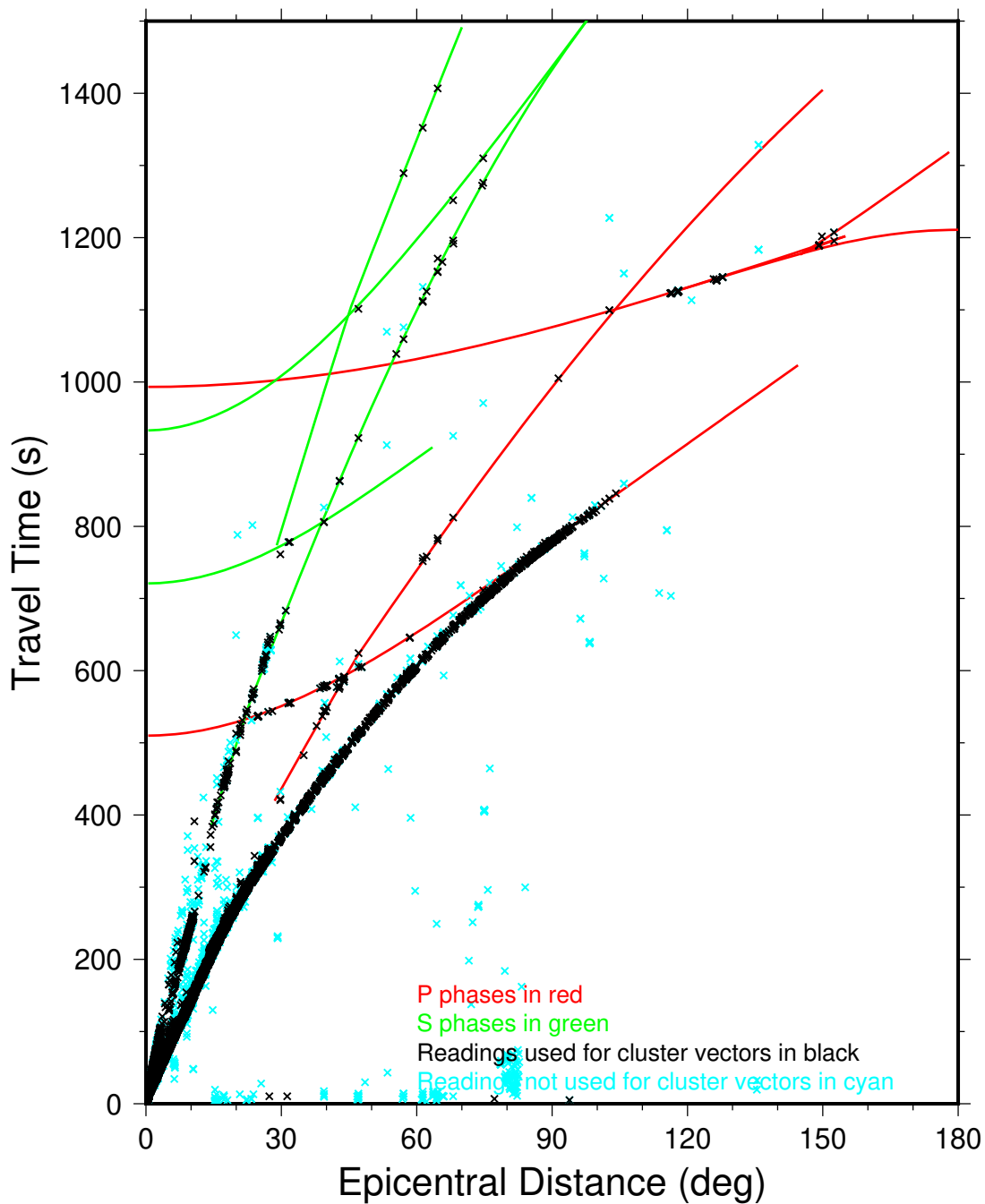
Focal Depths thera4.19



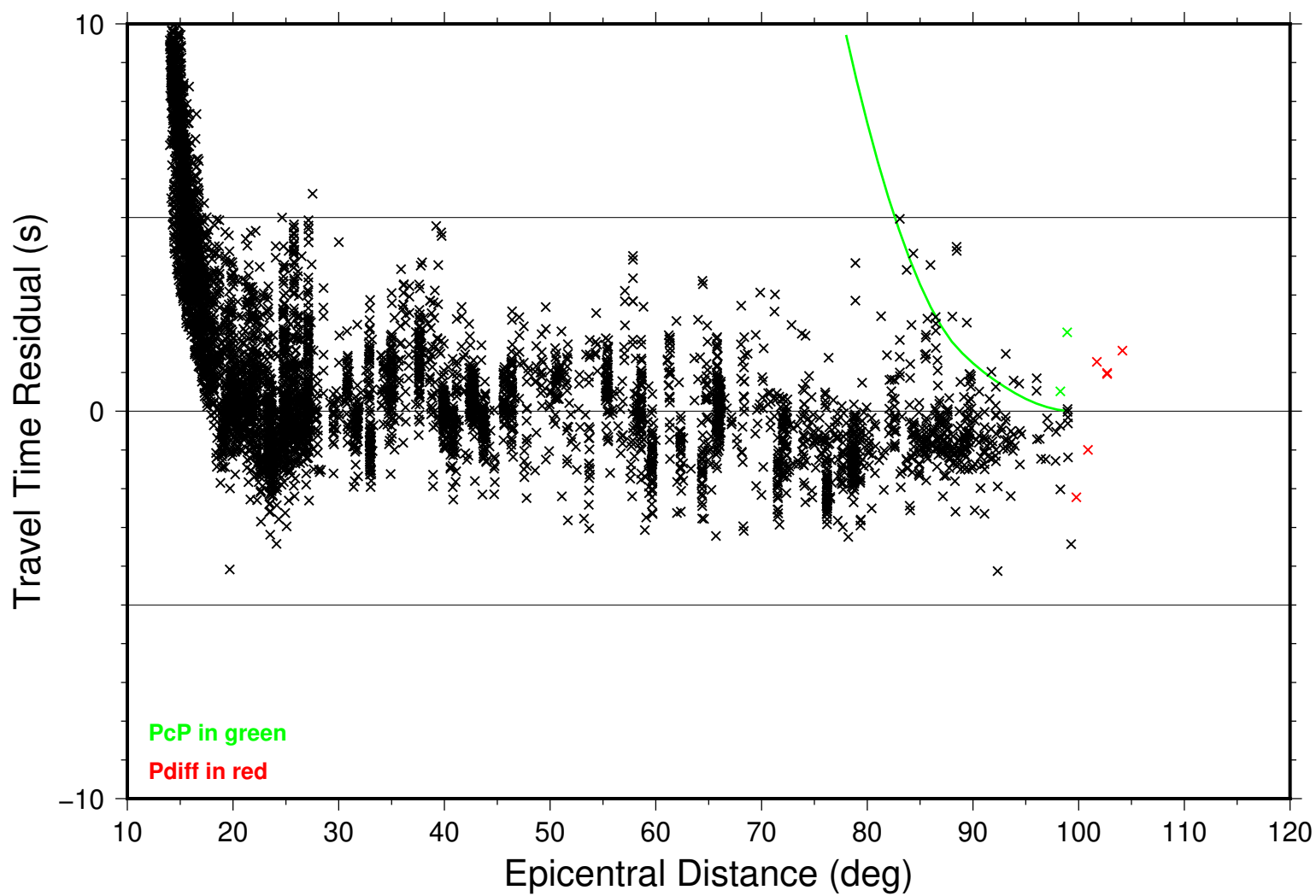
Base Map thera4.19



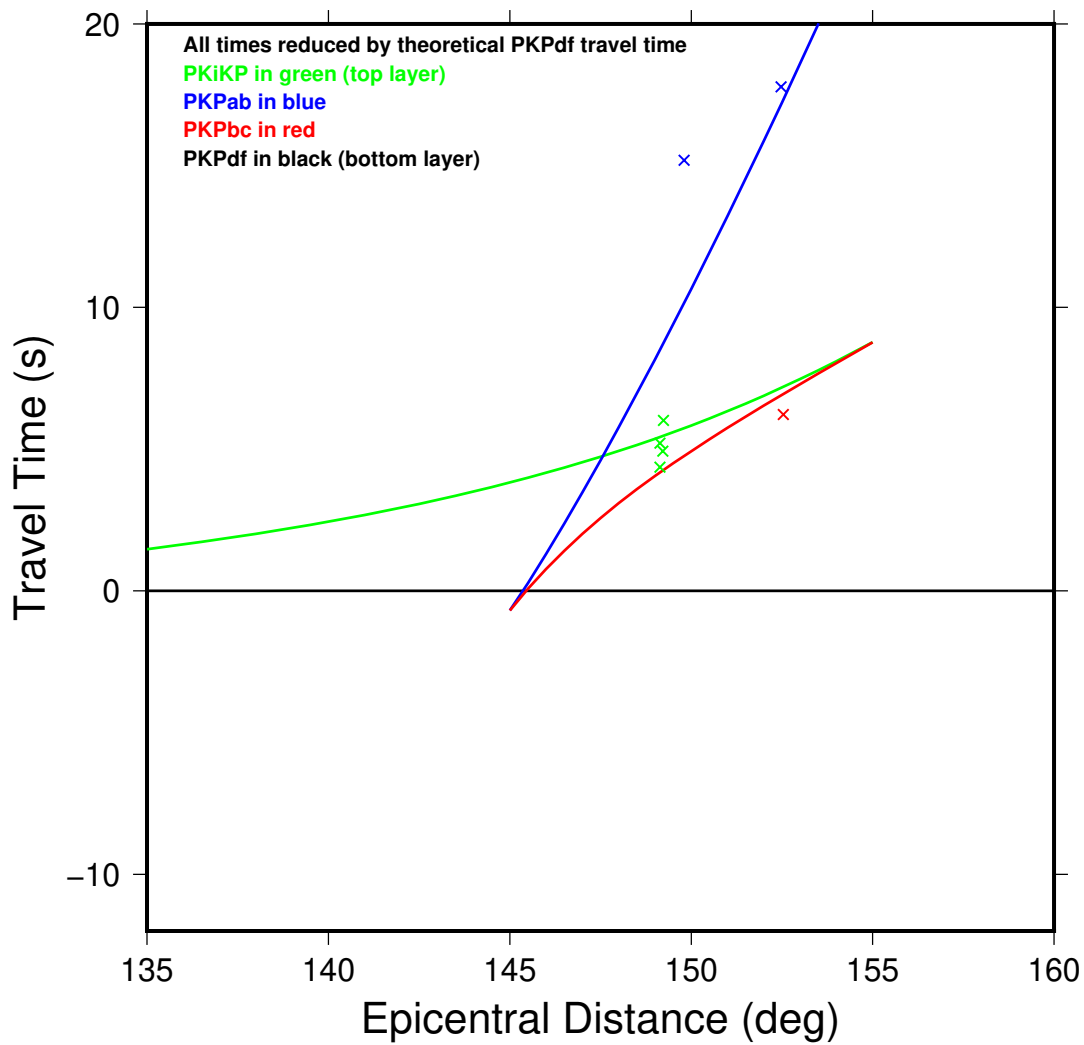
Summary Travel Times thera4.19



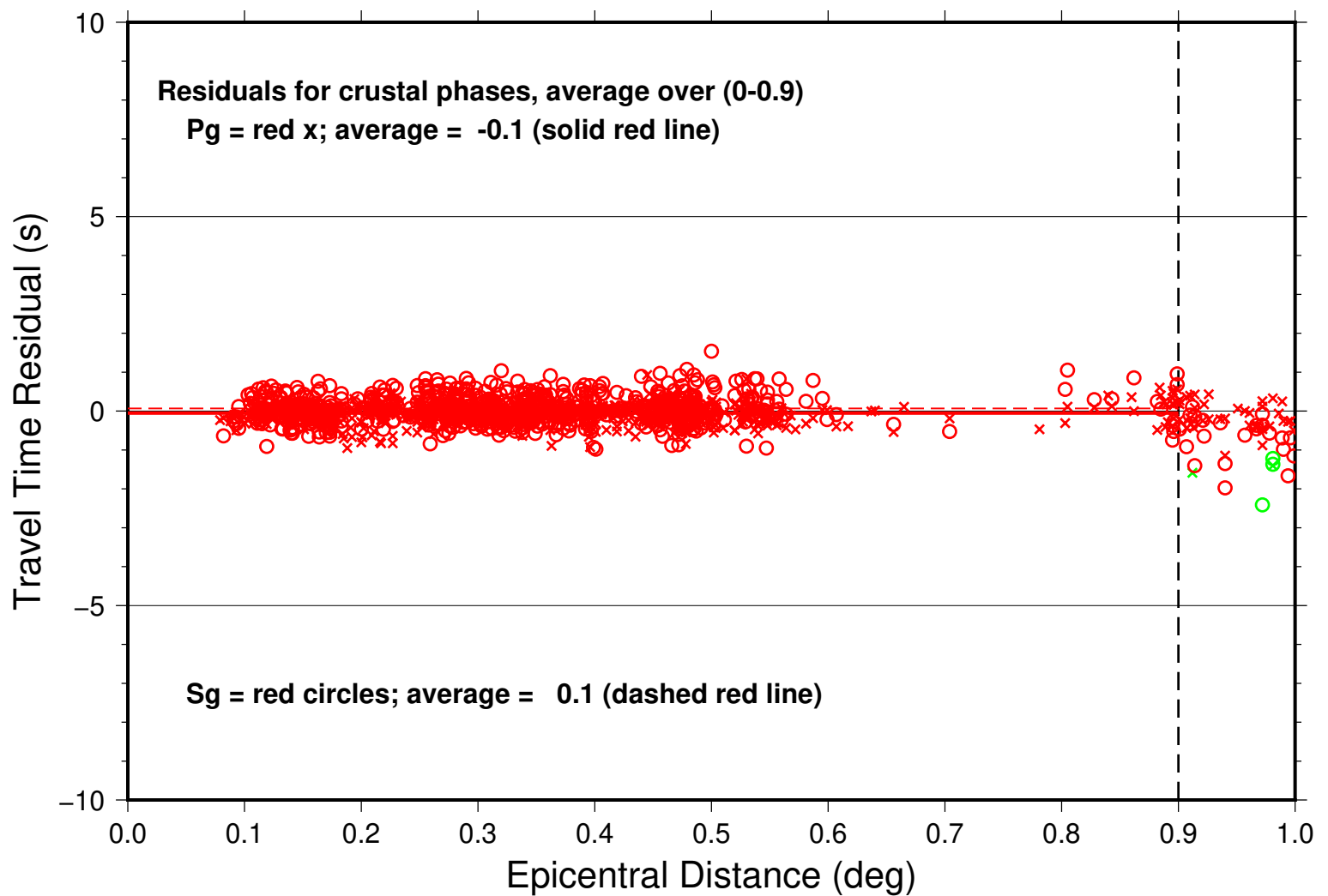
Teleseismic P ther4.19



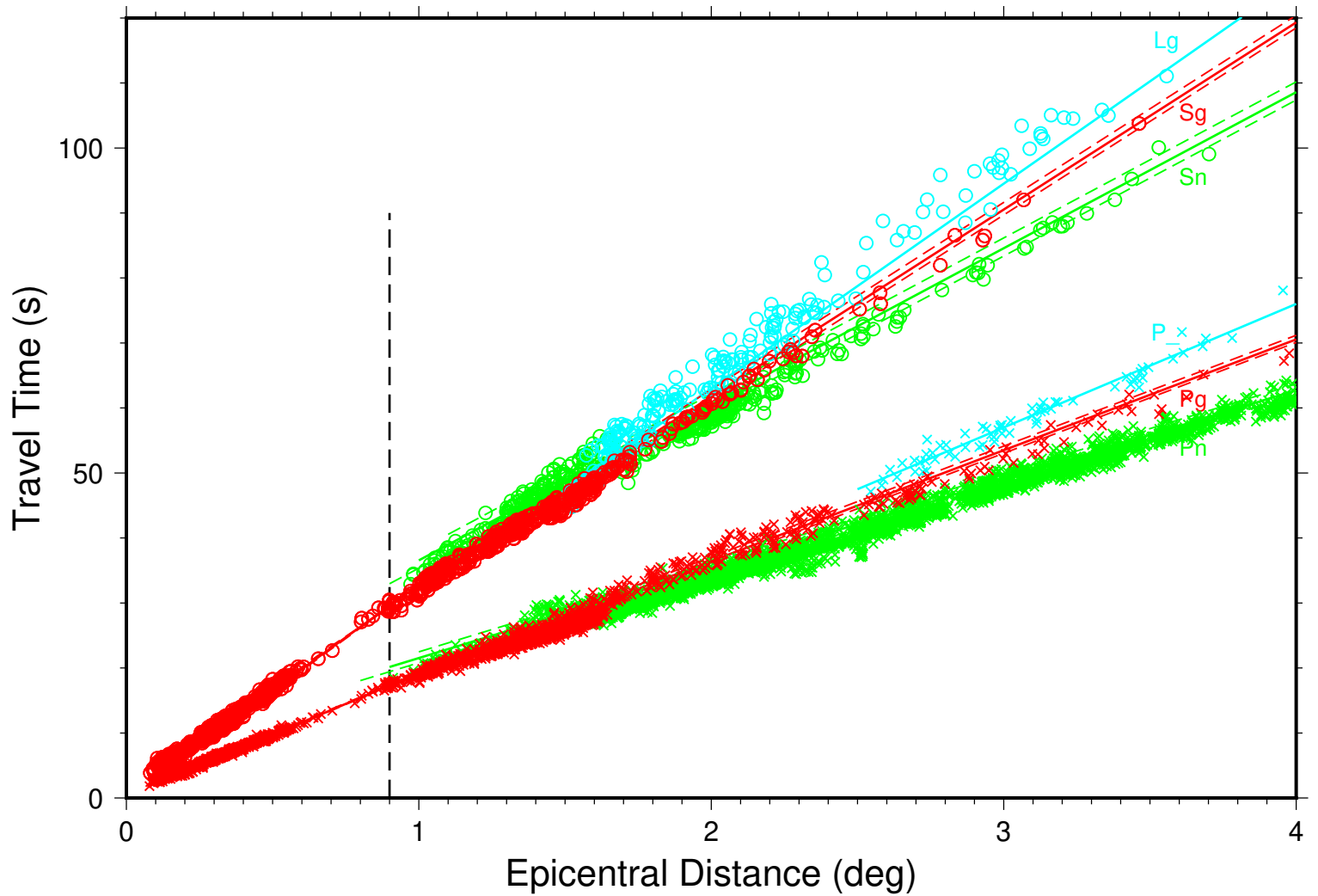
PKP Caustic thera4.19



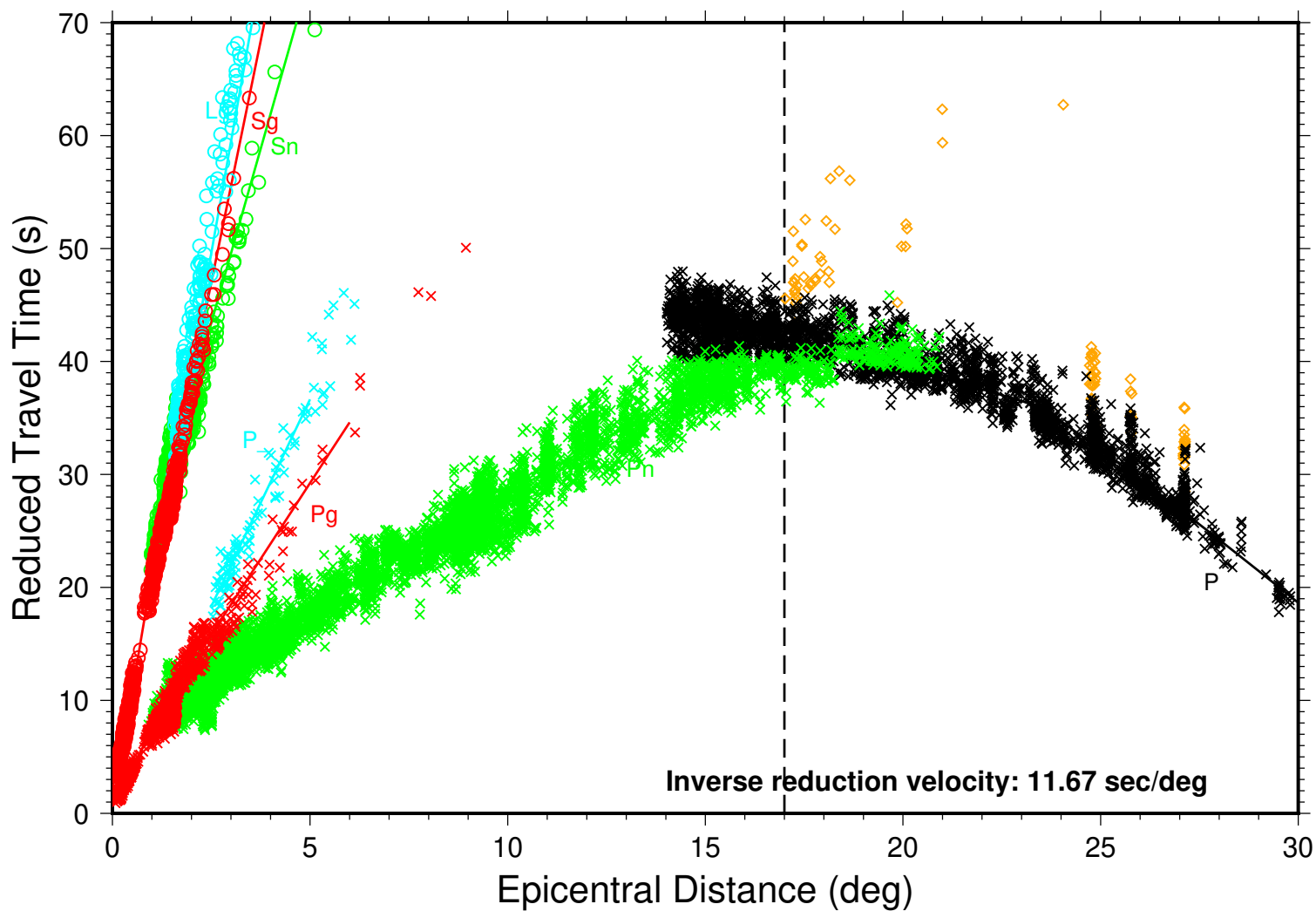
Near-Source thera4.19



Local Distance thera4.19



Local-Regional thera4.19



Local-Regional Shear Phases thera4.19

