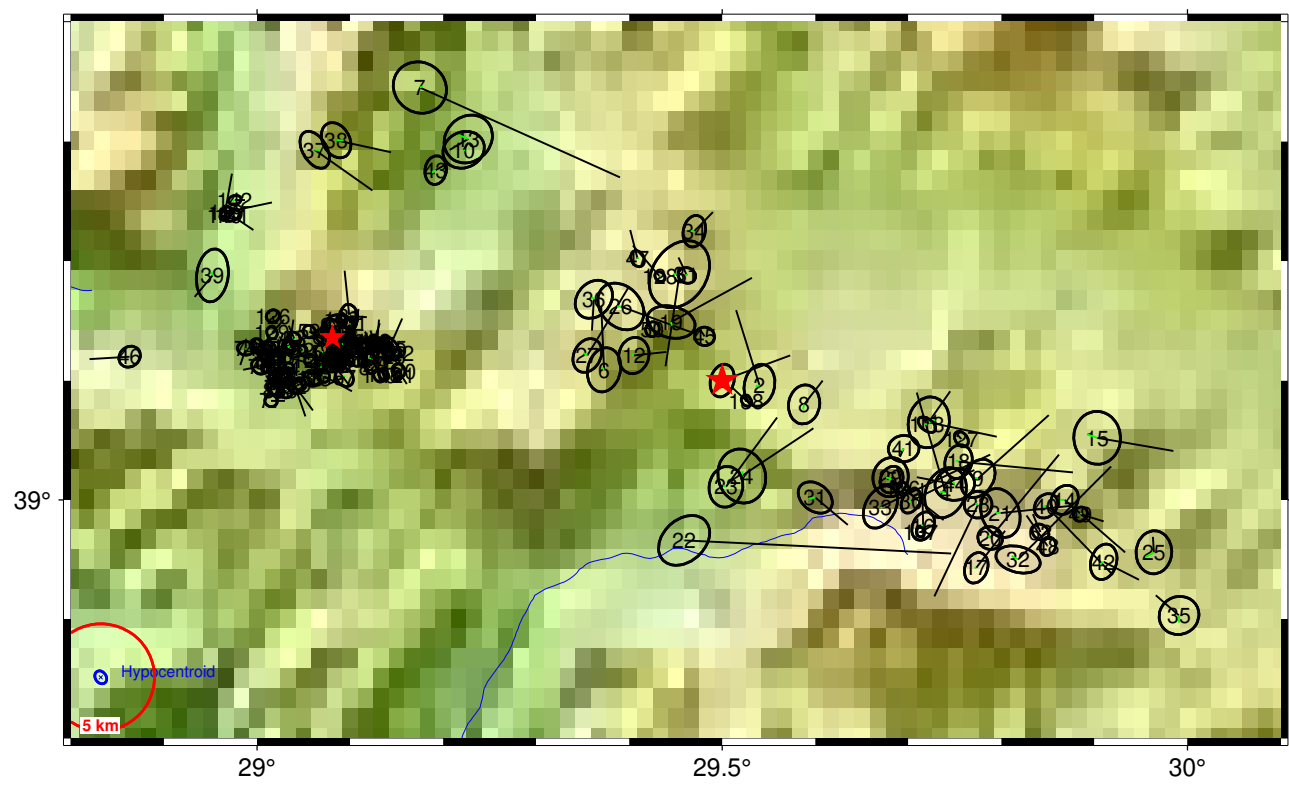
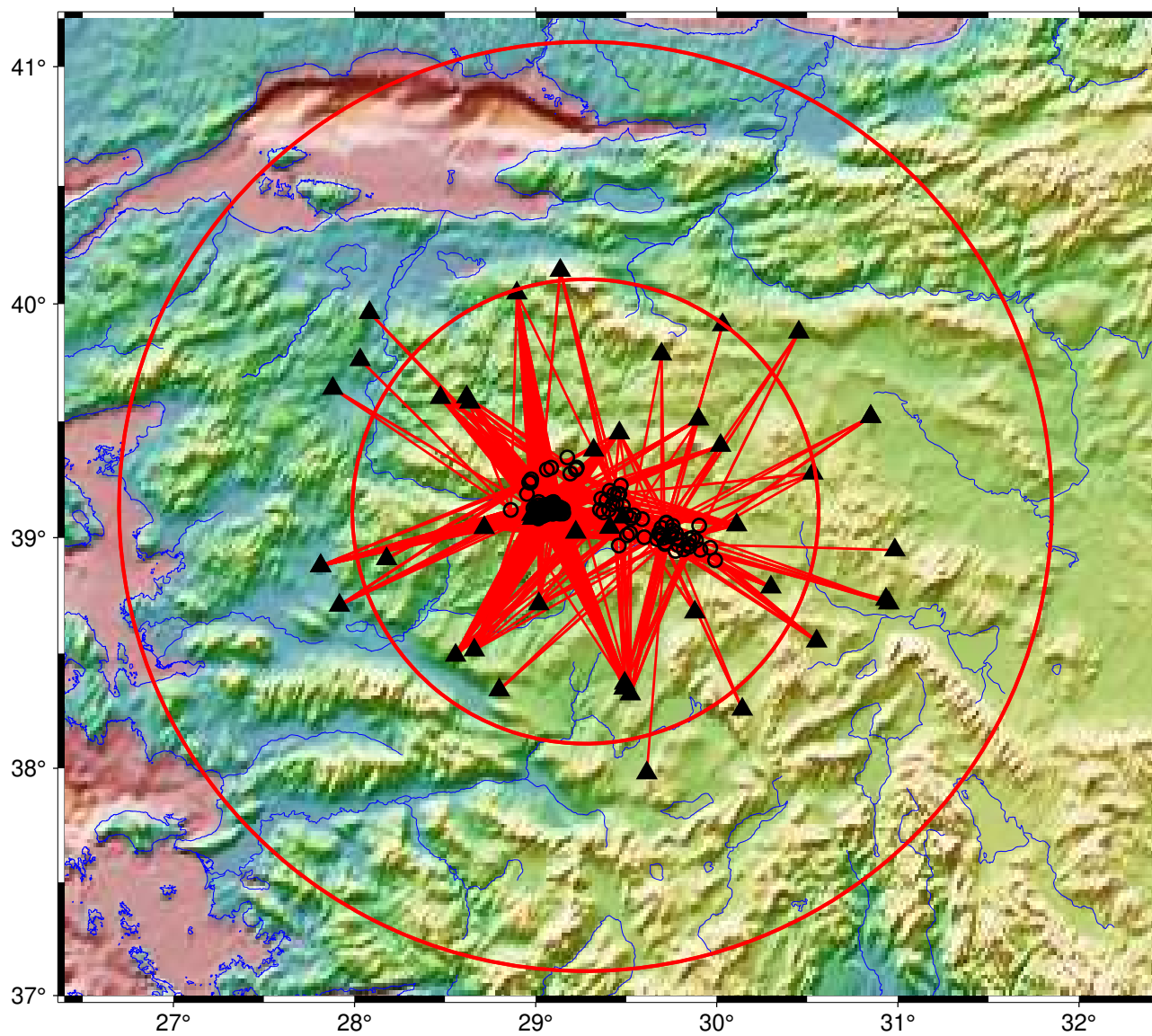


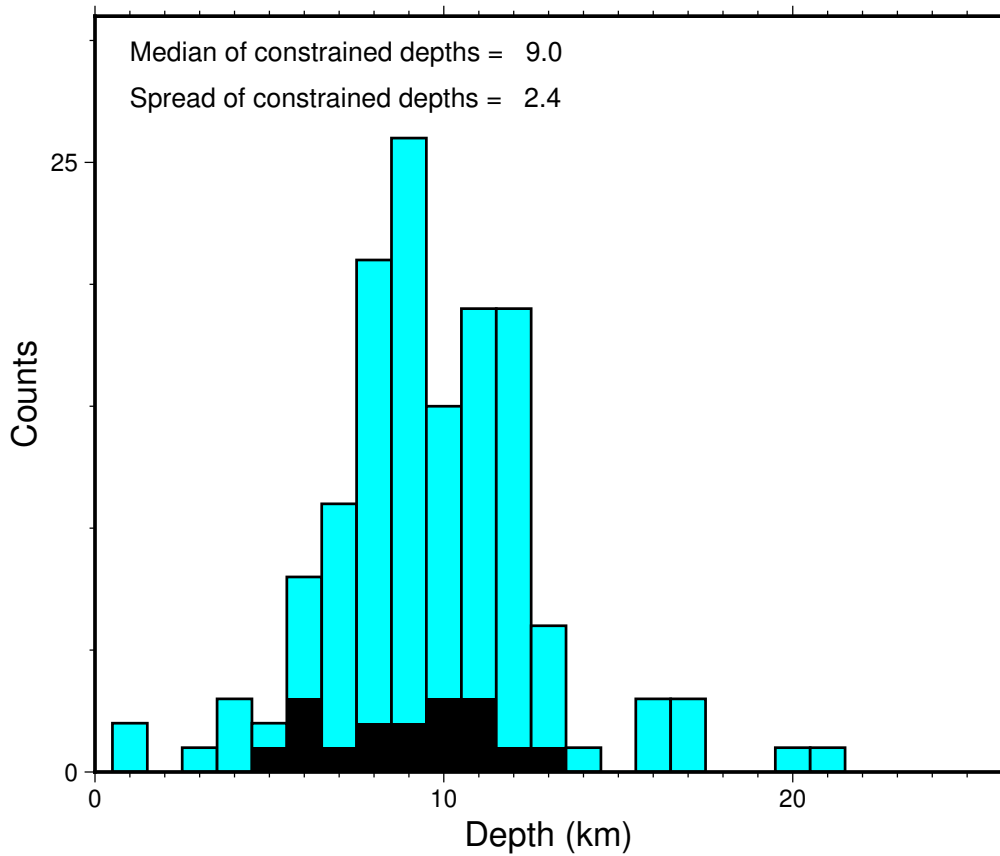
Base Map sg2.21



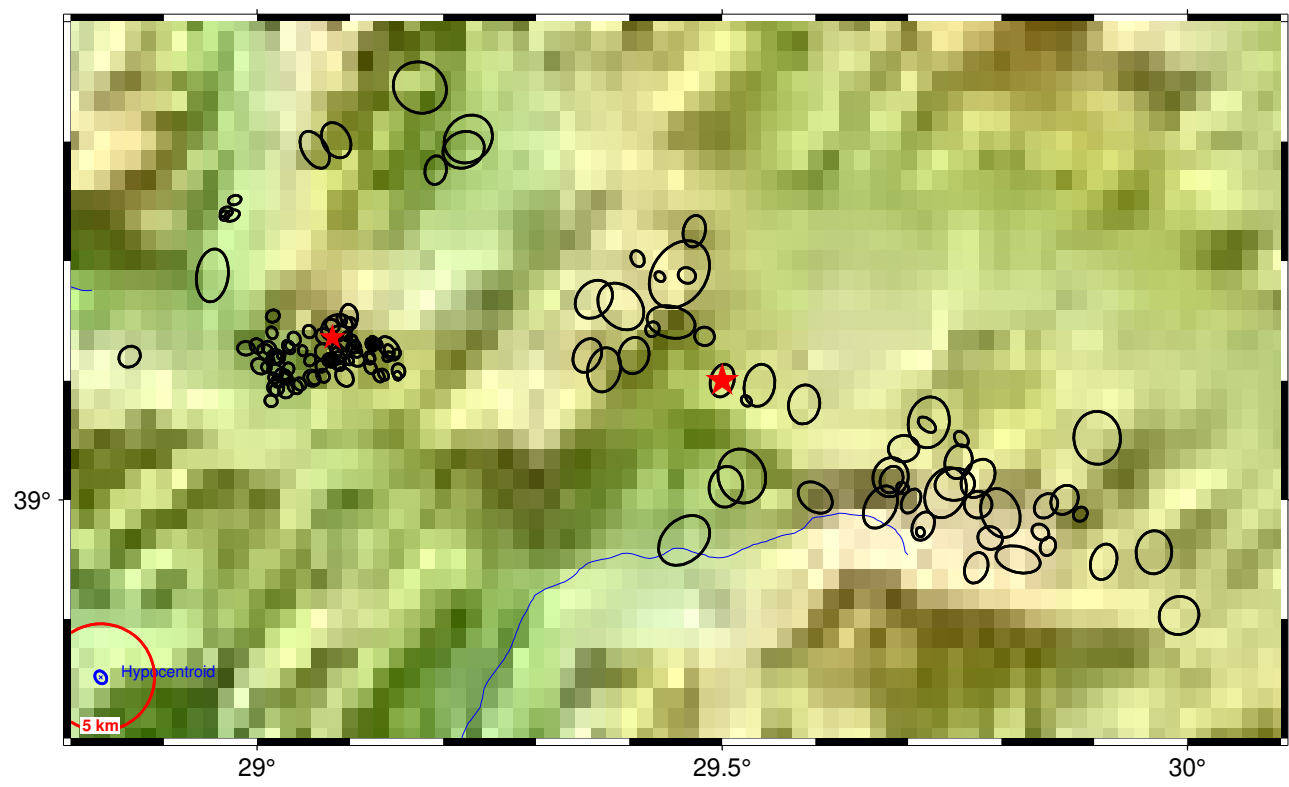
Direct Calibration sg2.21



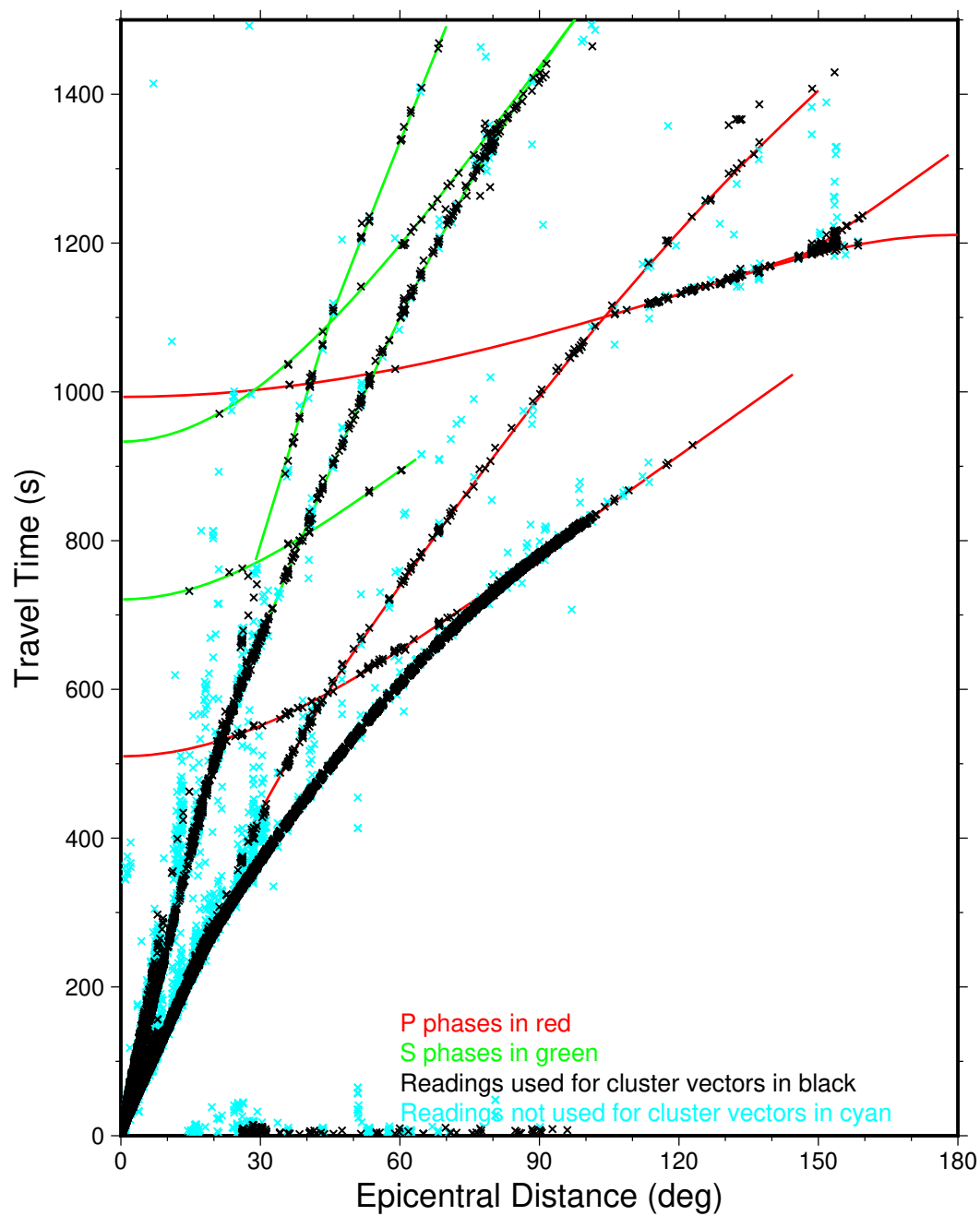
Focal Depths sg2.21



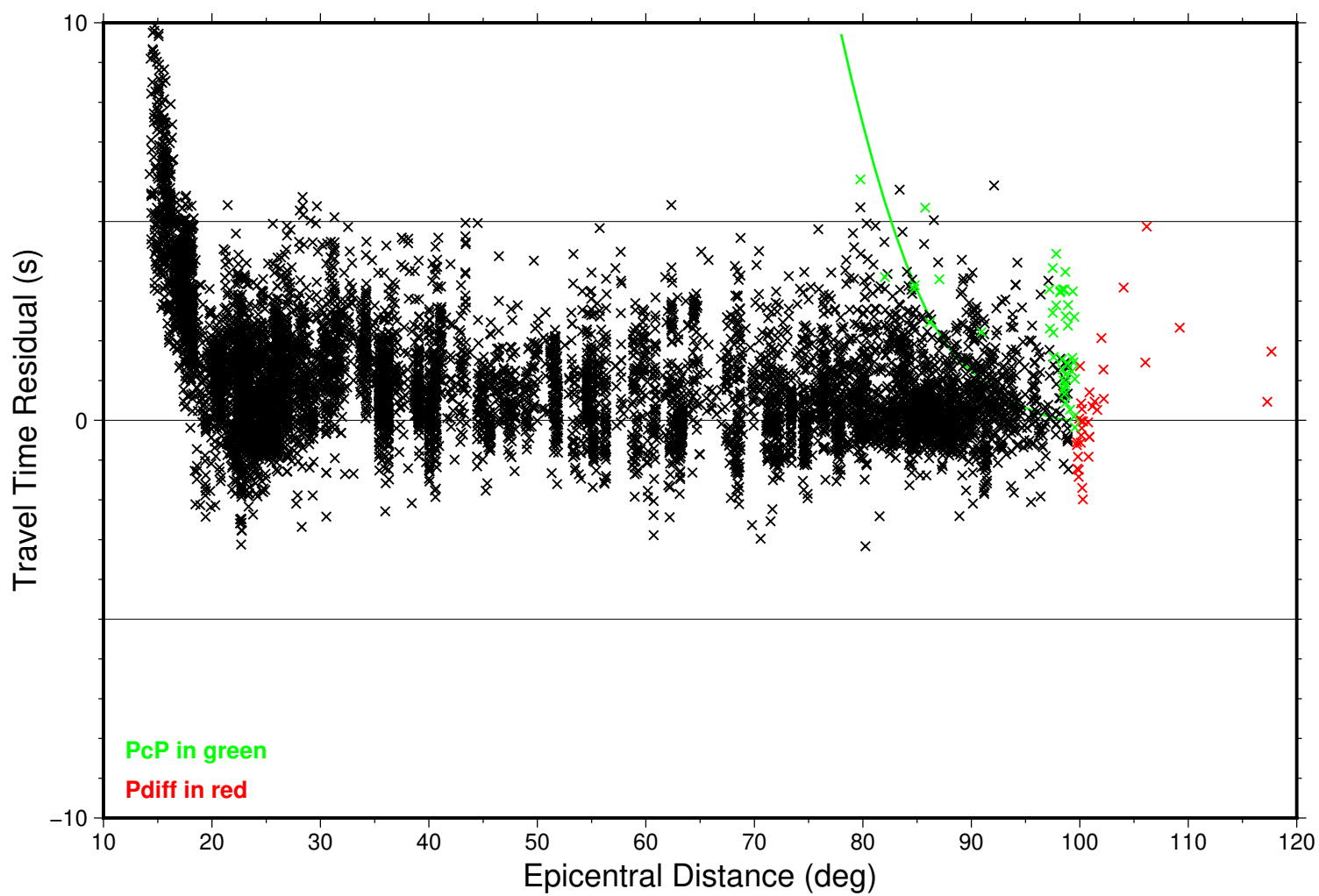
Base Map sg2.21



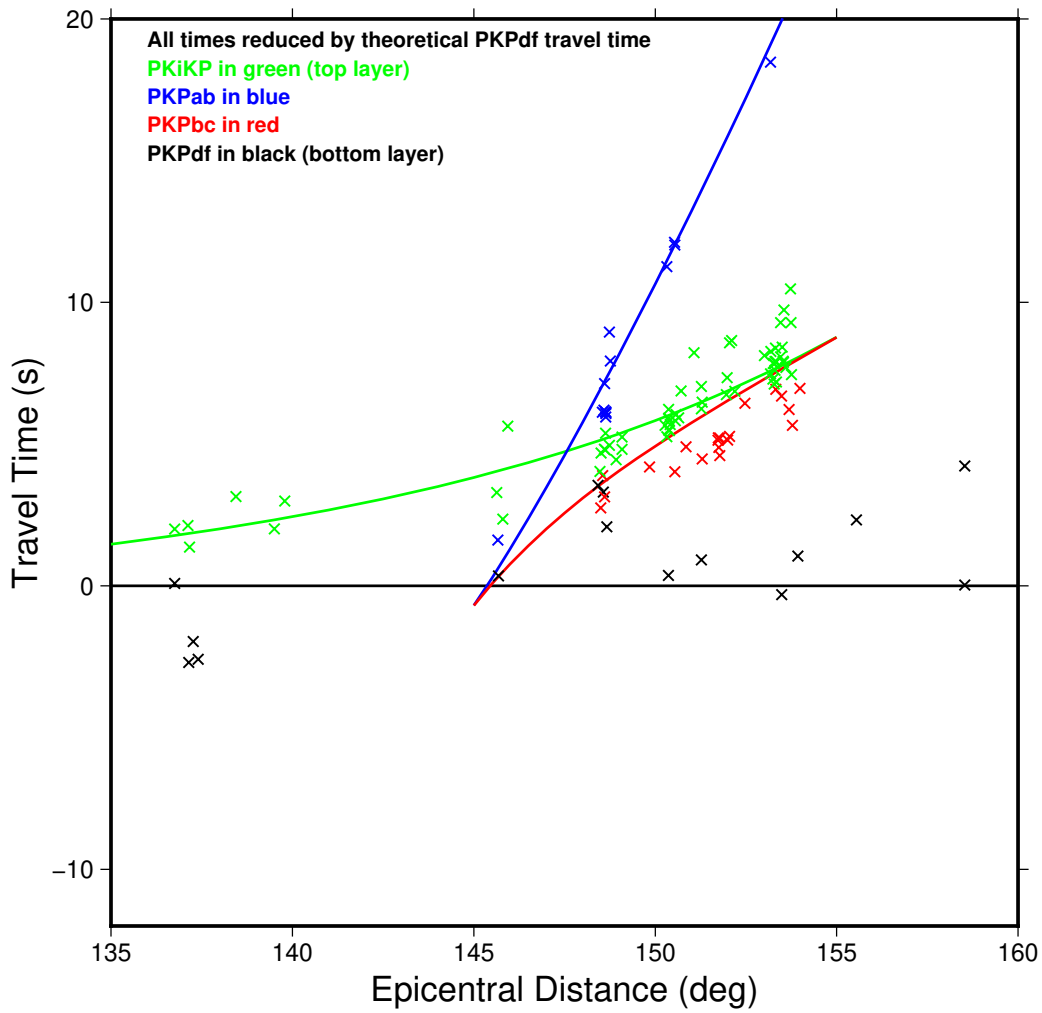
Summary Travel Times sg2.21



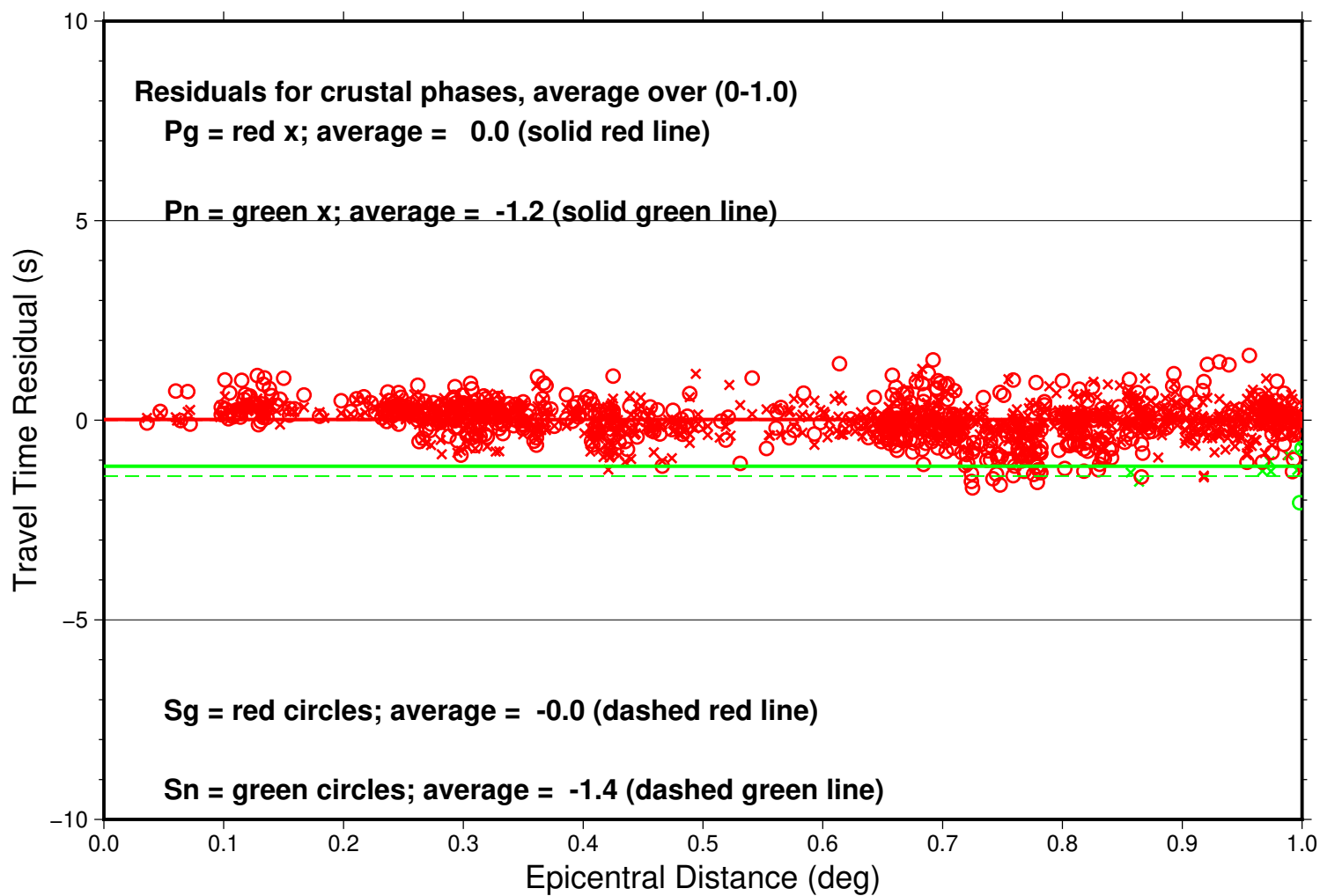
Teleseismic P sg2.21



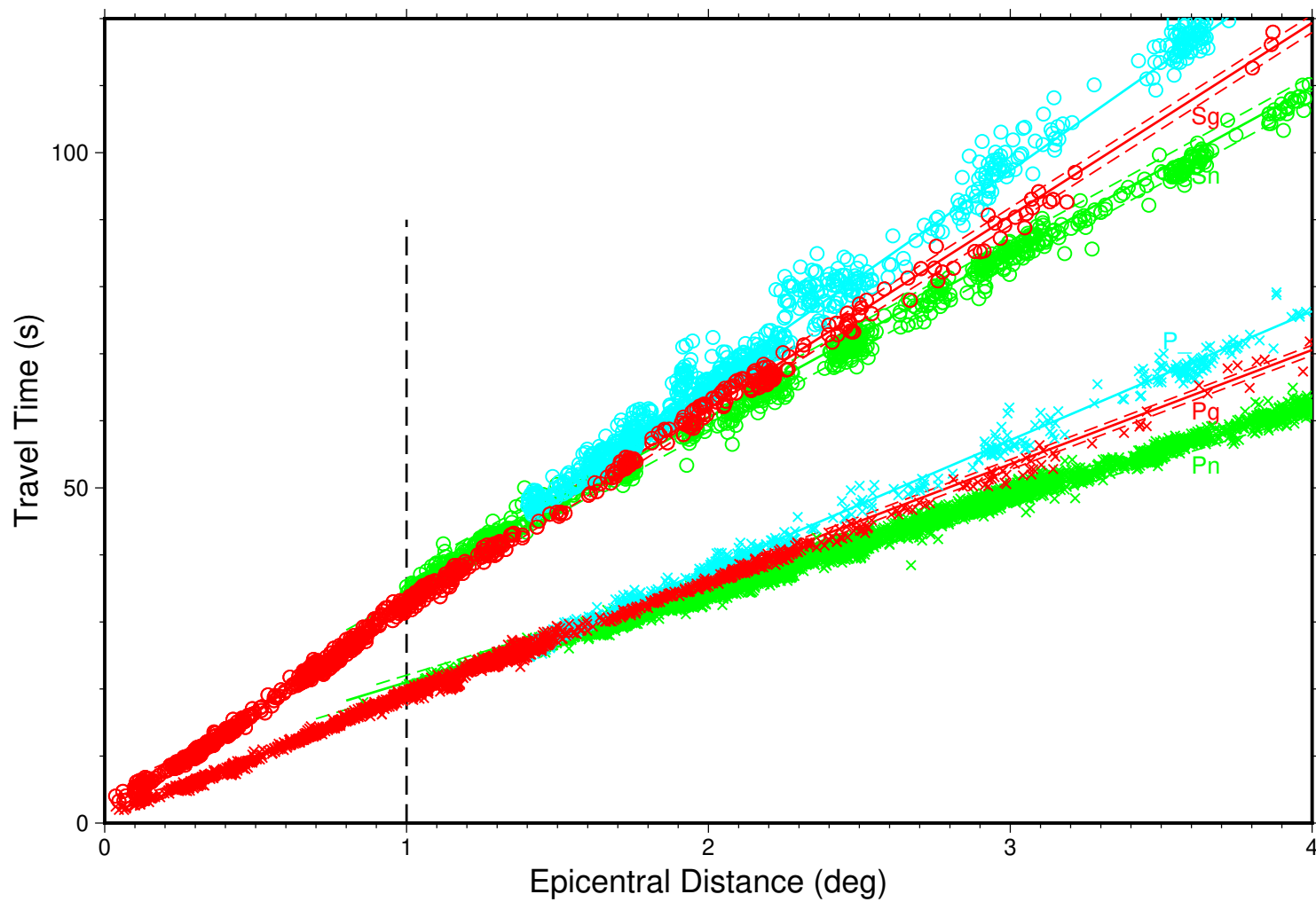
PKP Caustic sg2.21



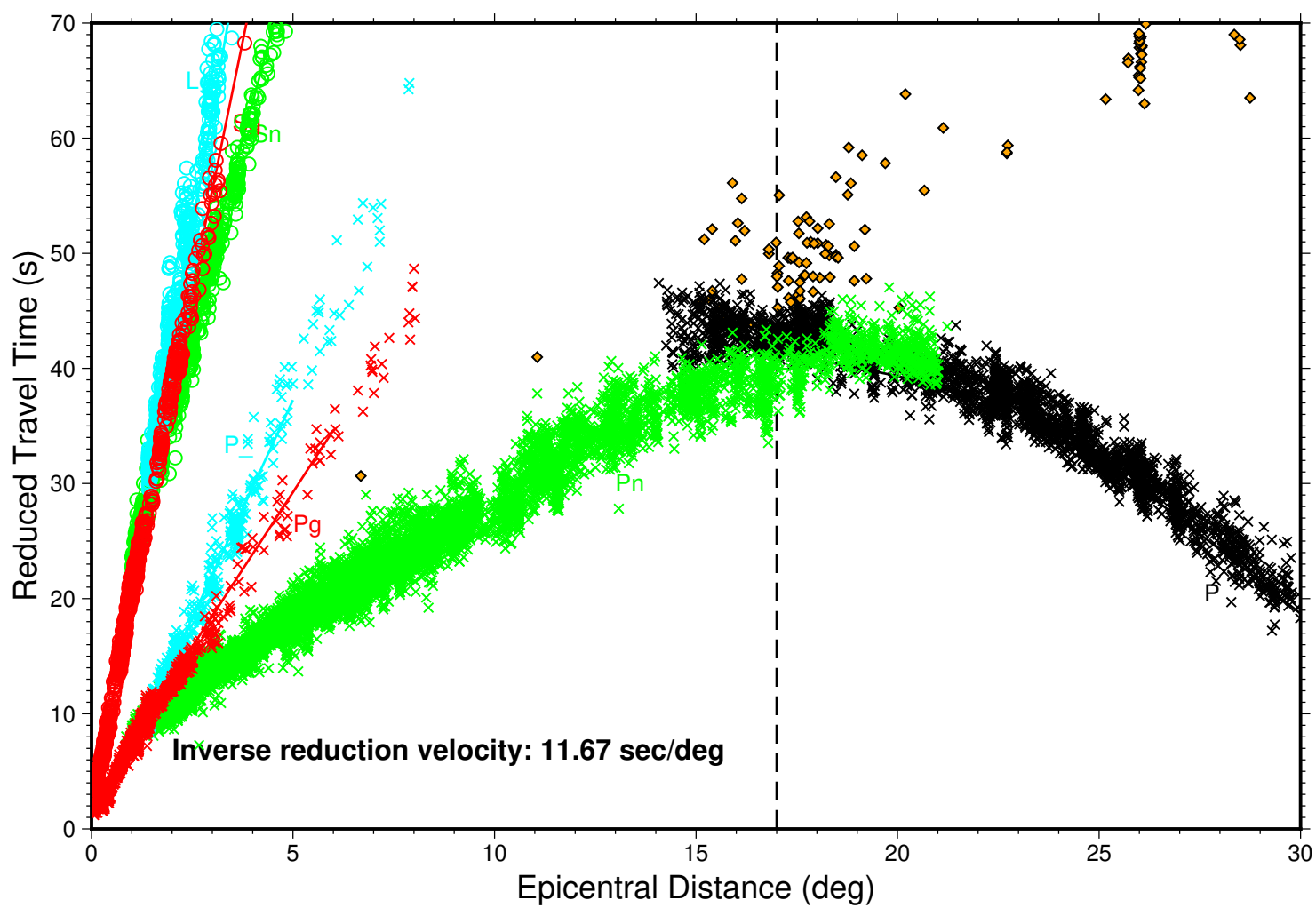
Near-Source sg2.21



Local Distance sg2.21



Local-Regional sg2.21



Local-Regional Shear Phases sg2.21

