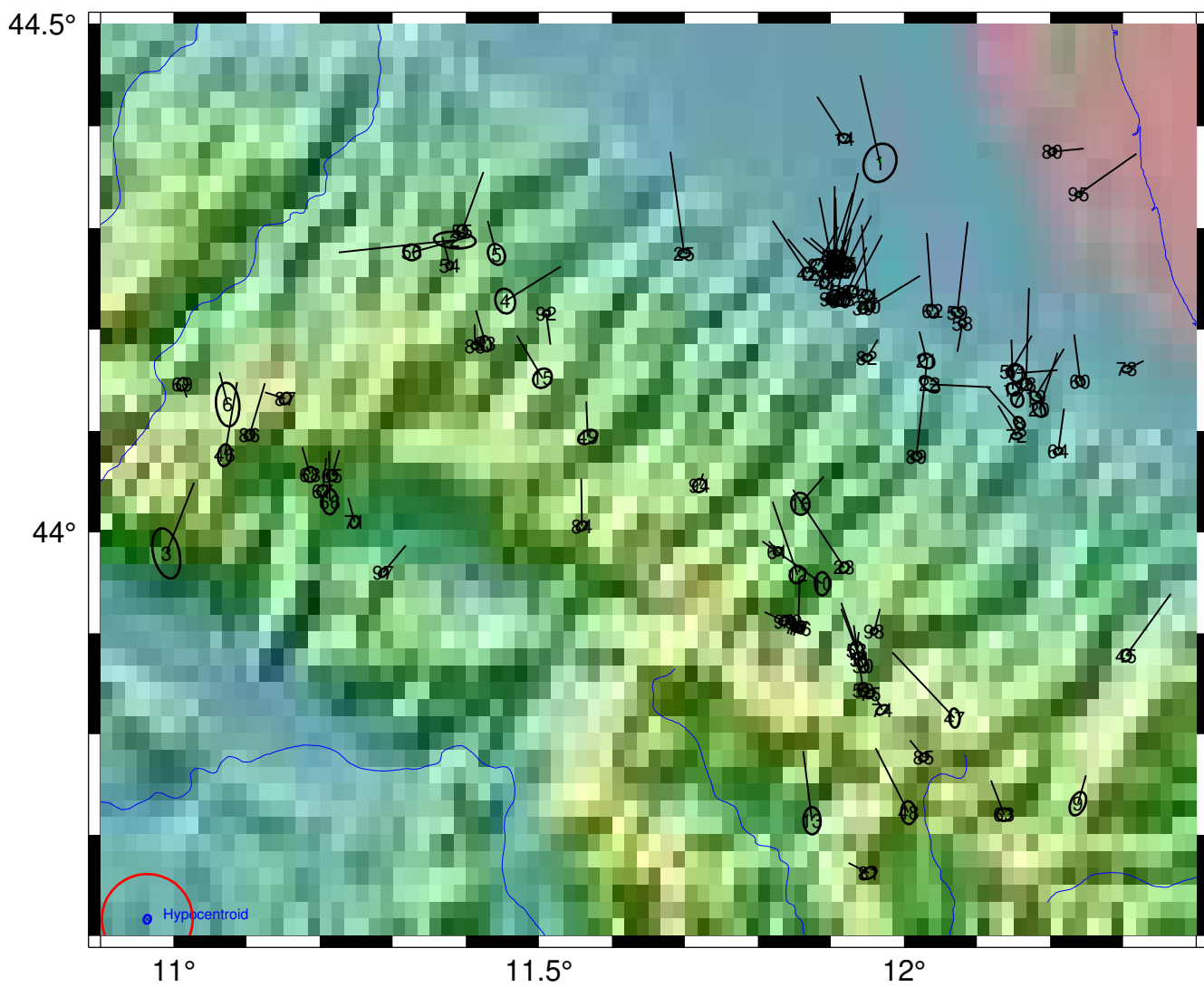
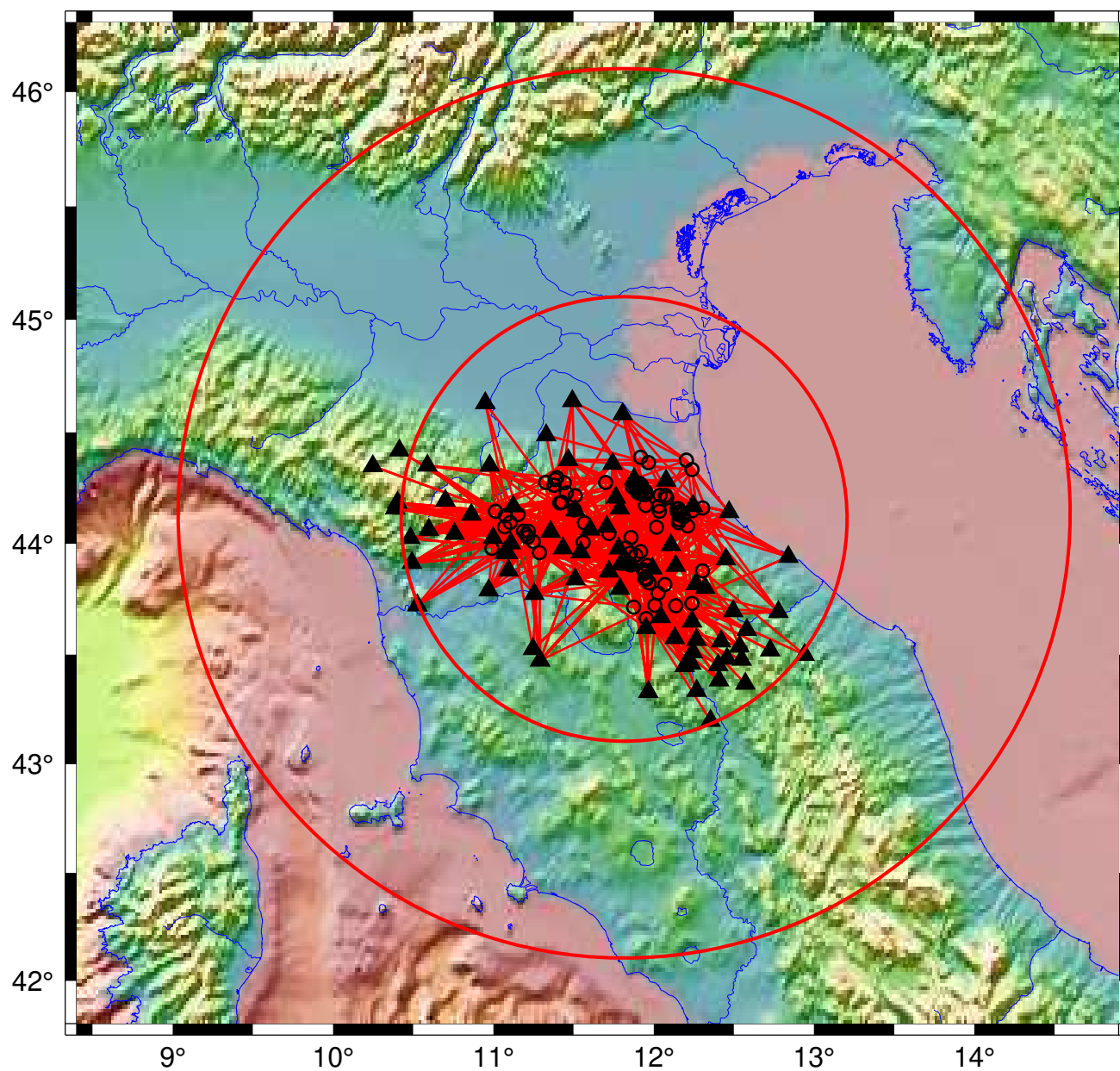


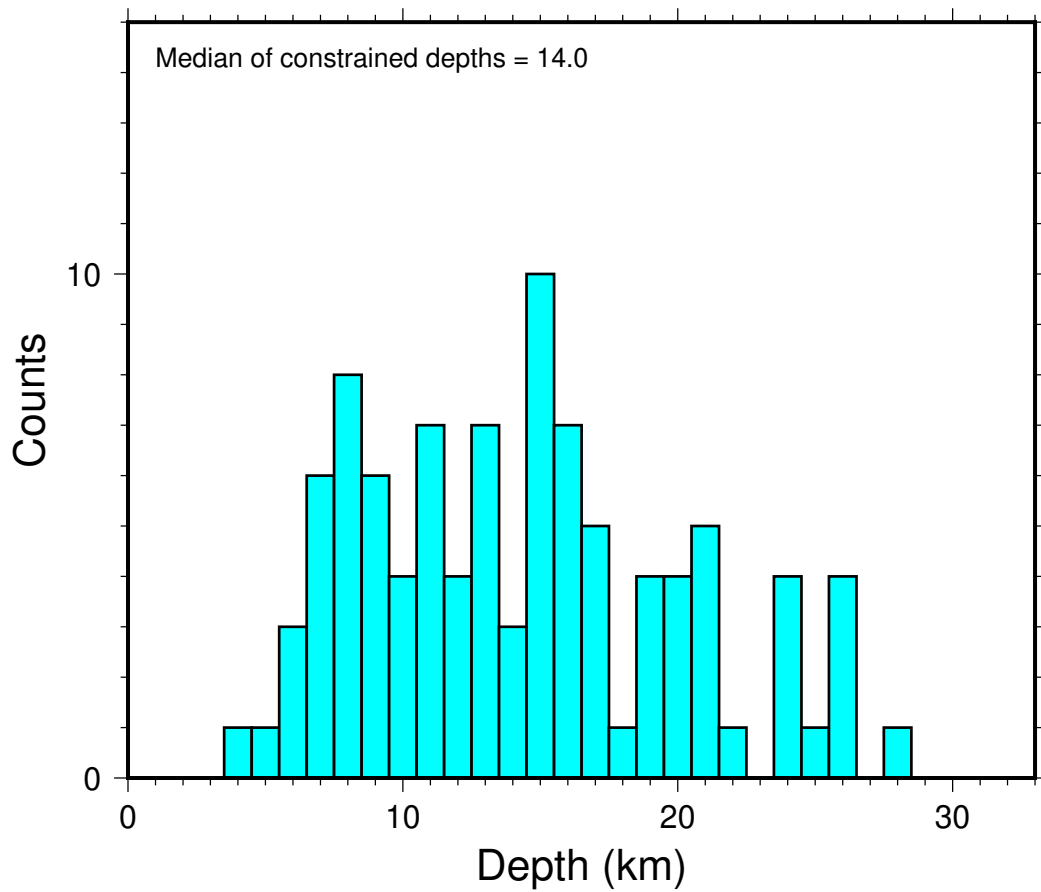
Base Map scarzana1.50



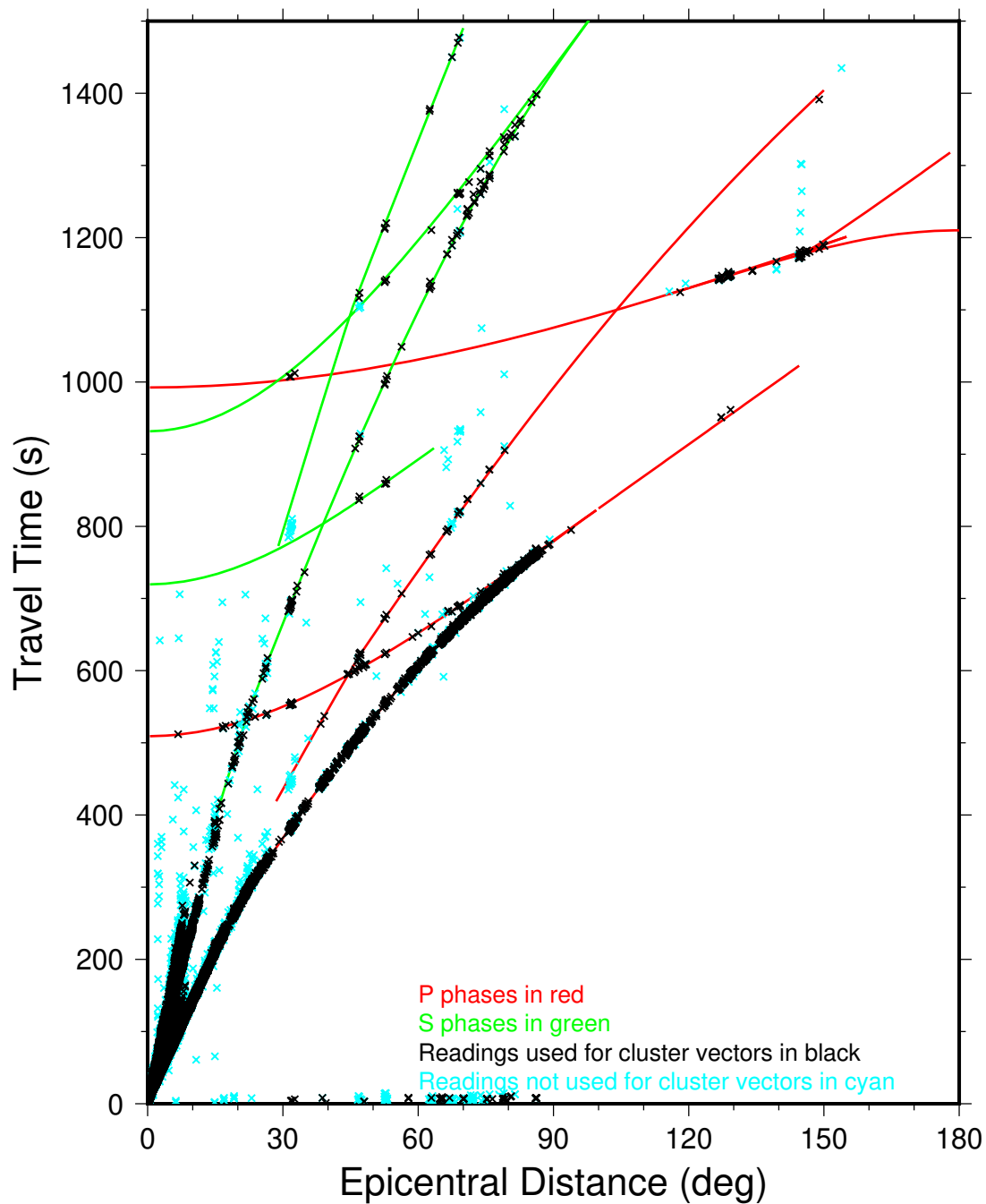
Direct Calibration scarzana1.50



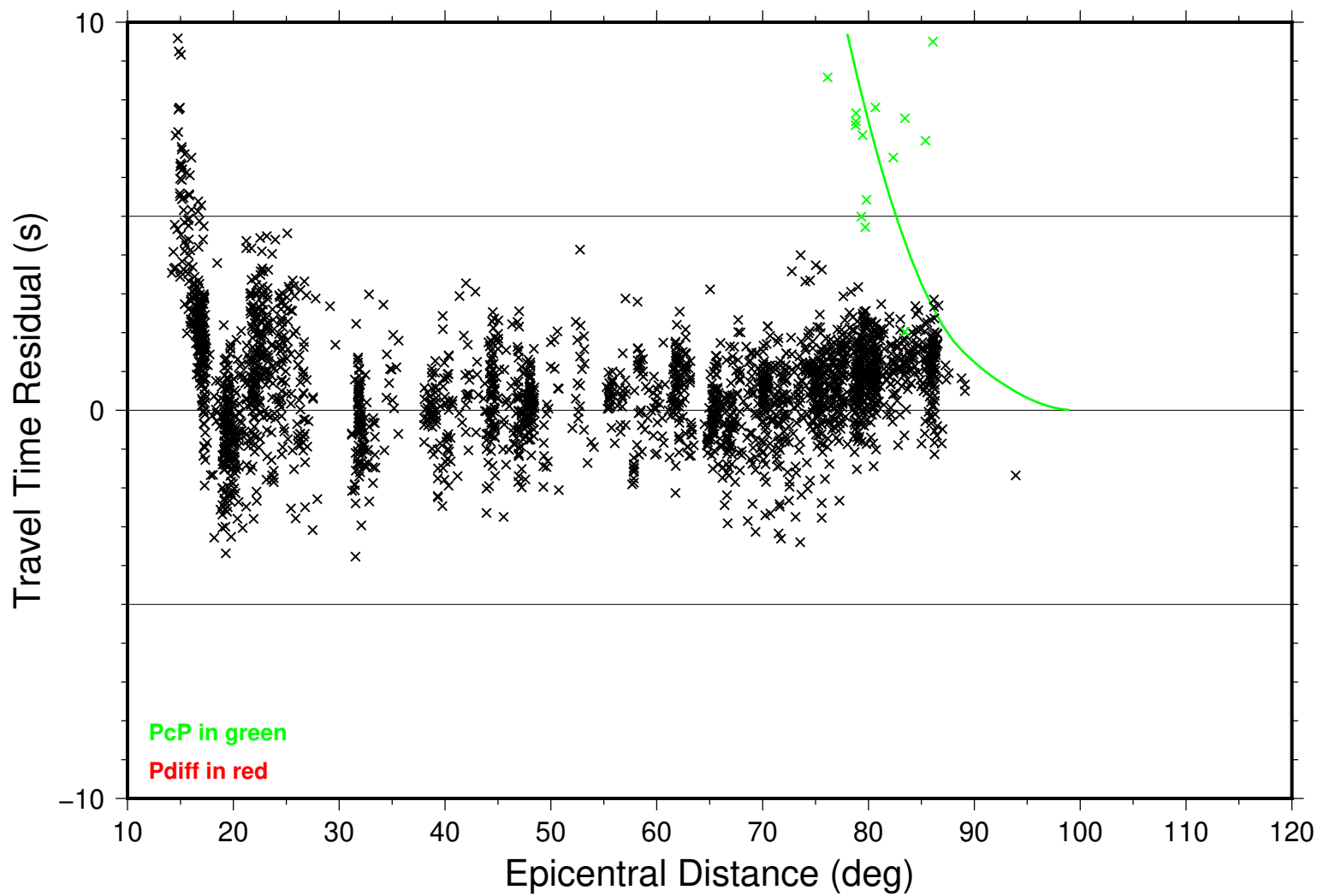
Focal Depths scarzana1.50



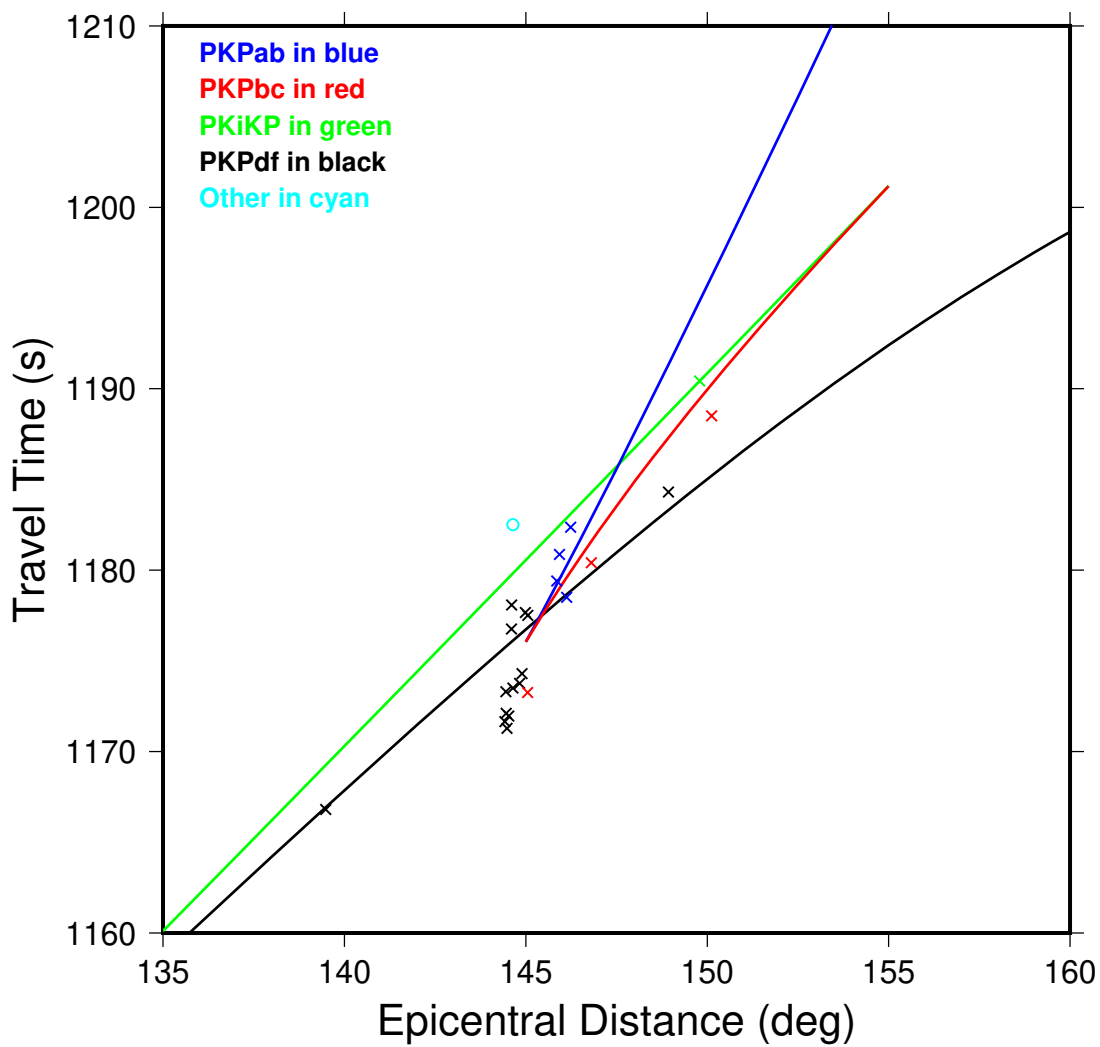
Summary Travel Times scarzana1.50



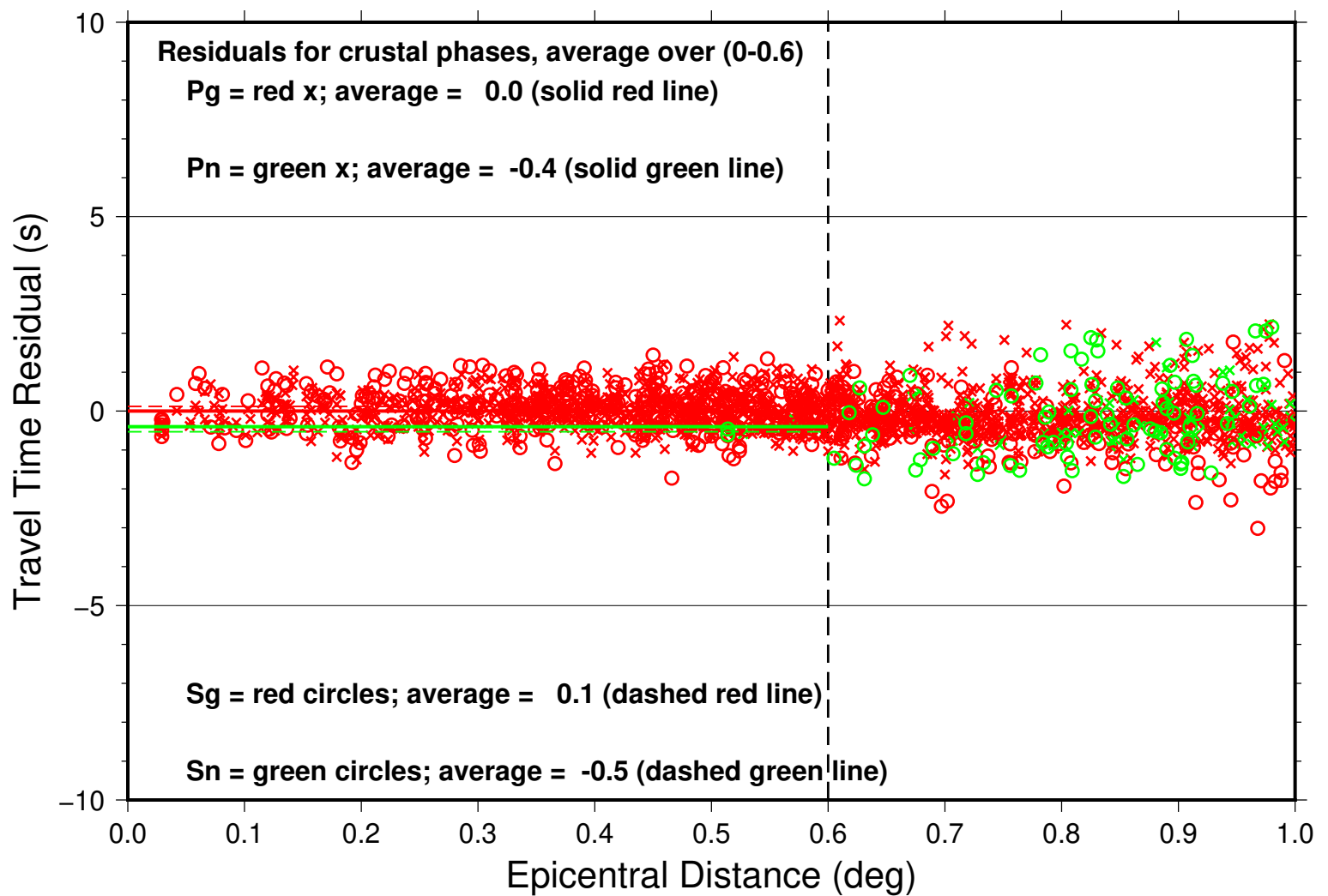
Teleseismic P scarzana1.50



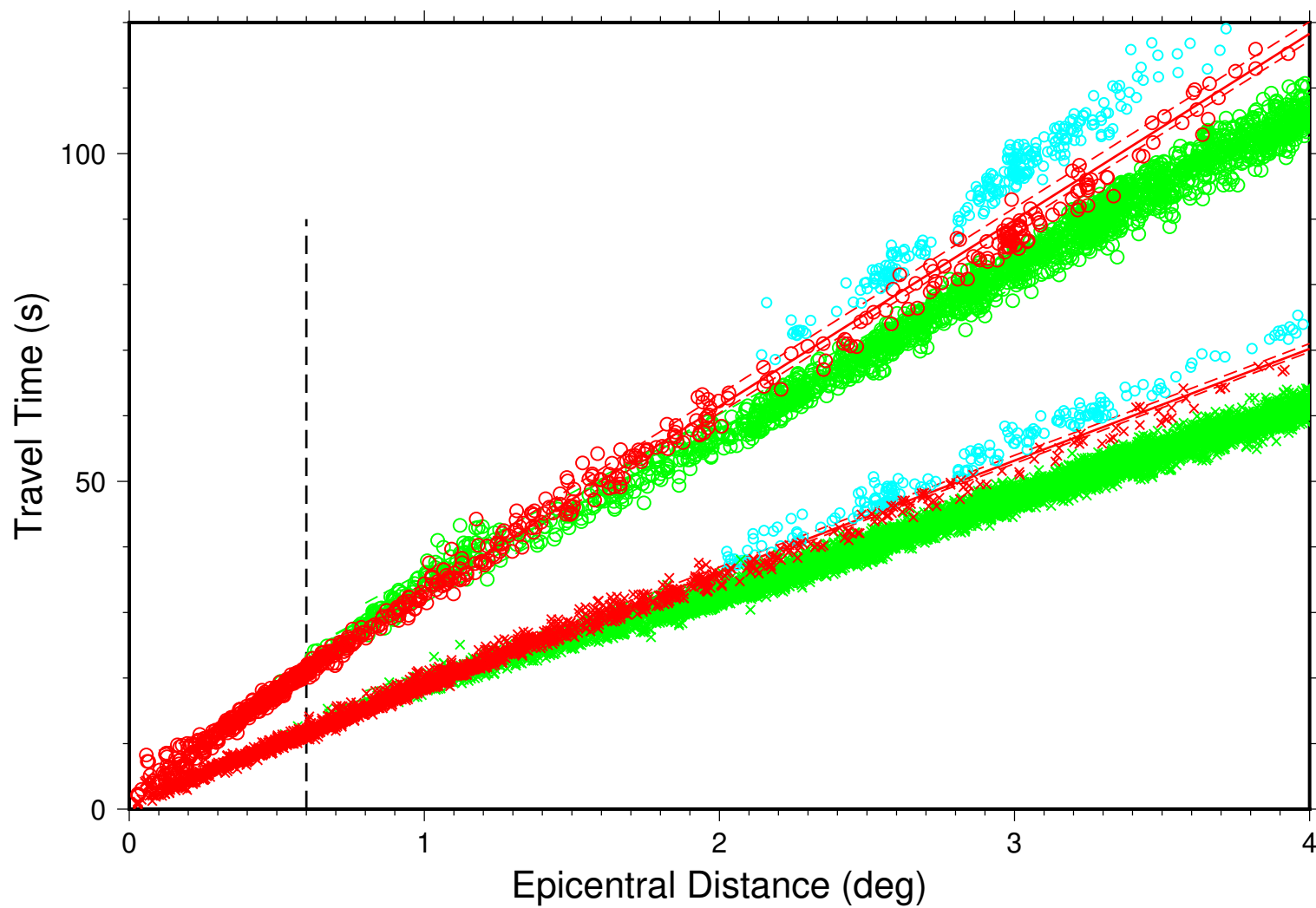
PKP Caustic scarzana1.50



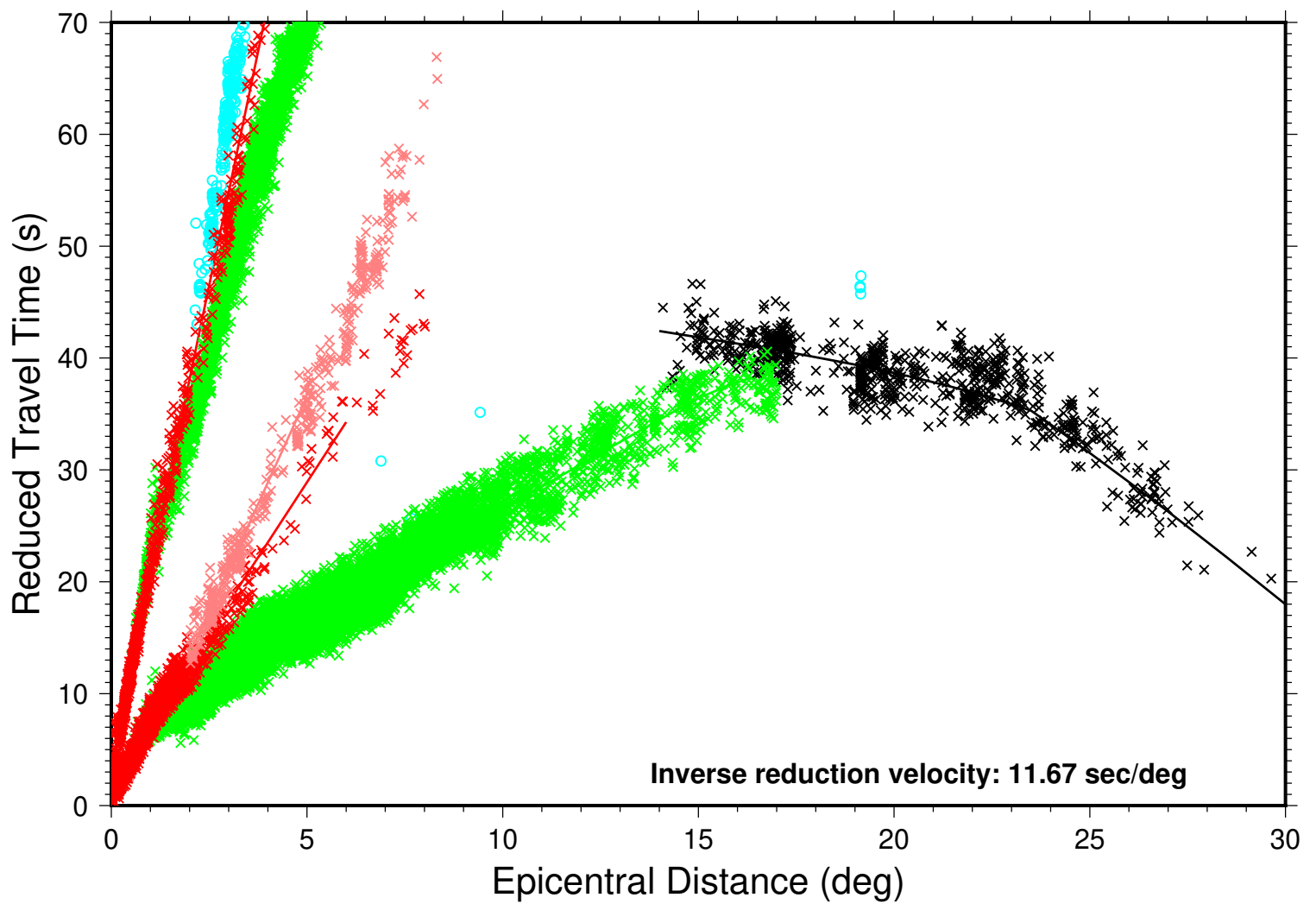
Near-Source scarzana1.50



Local Distance scarzana1.50



Local-Regional scarzana1.50



Local-Regional Shear Phases scarzana1.50

