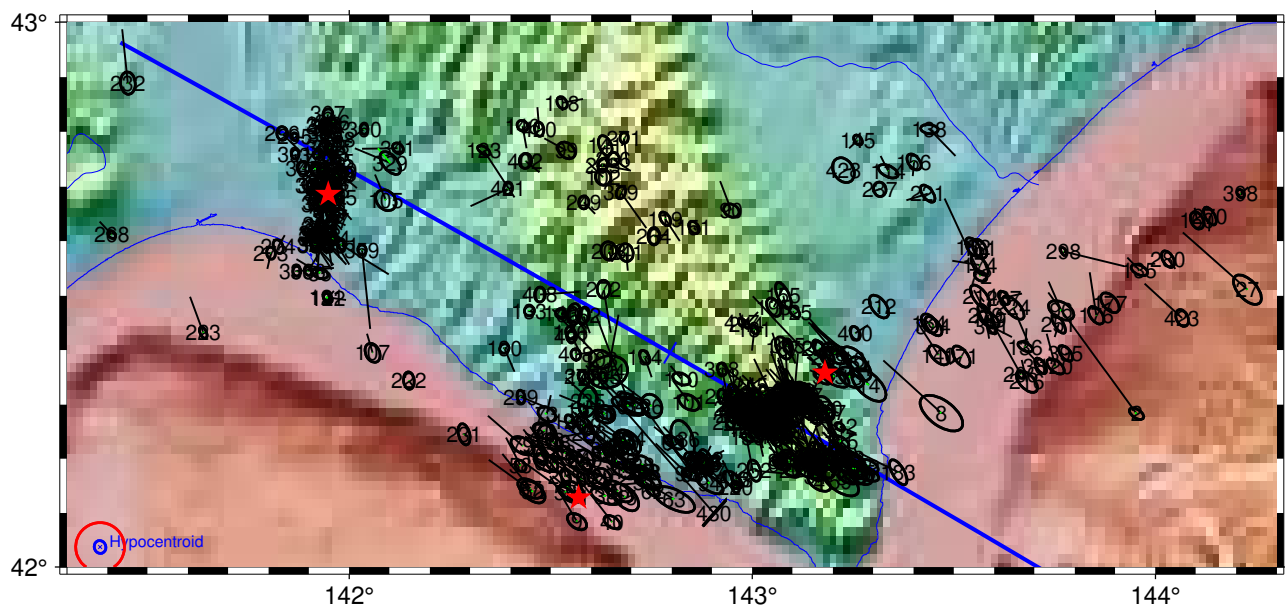
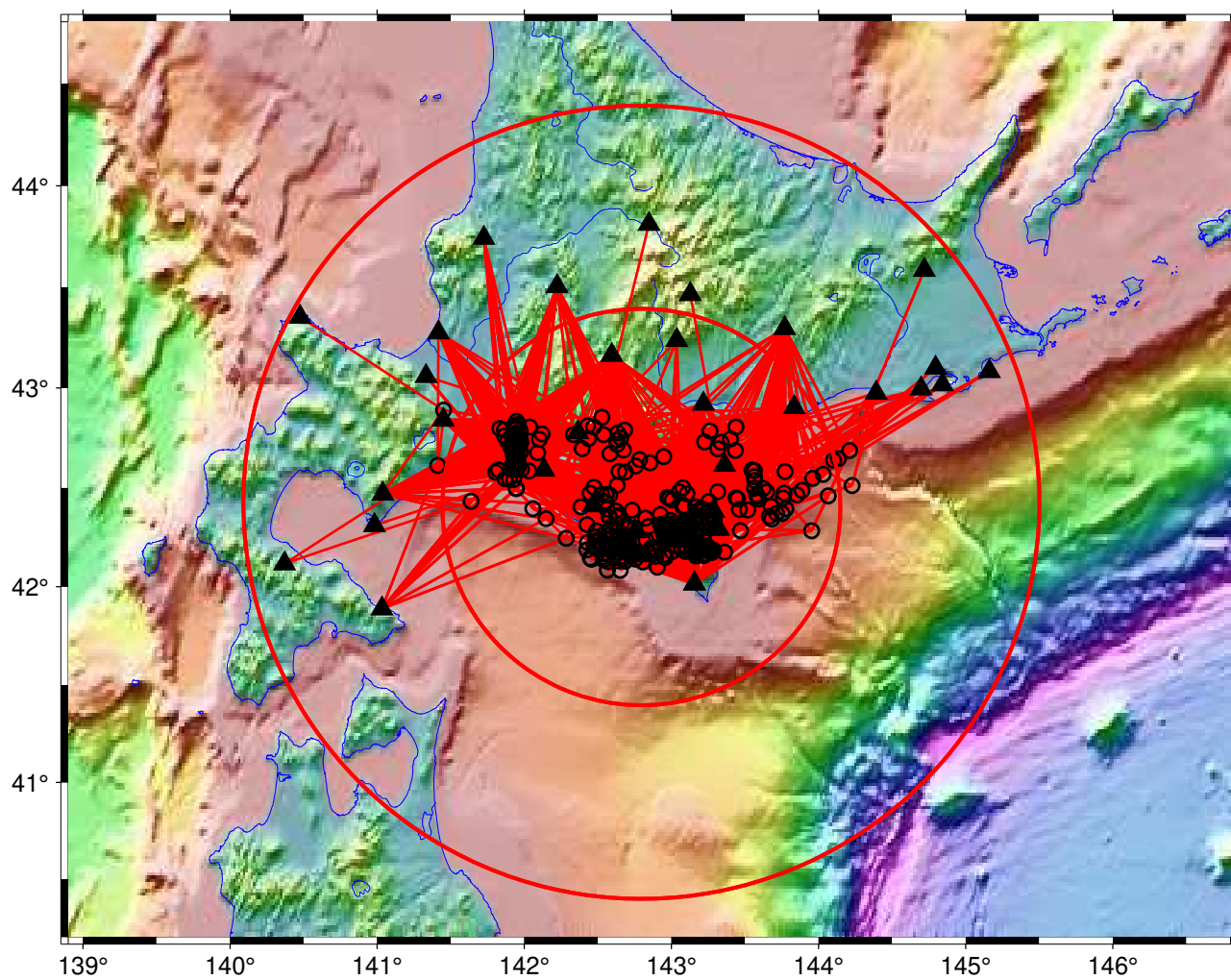


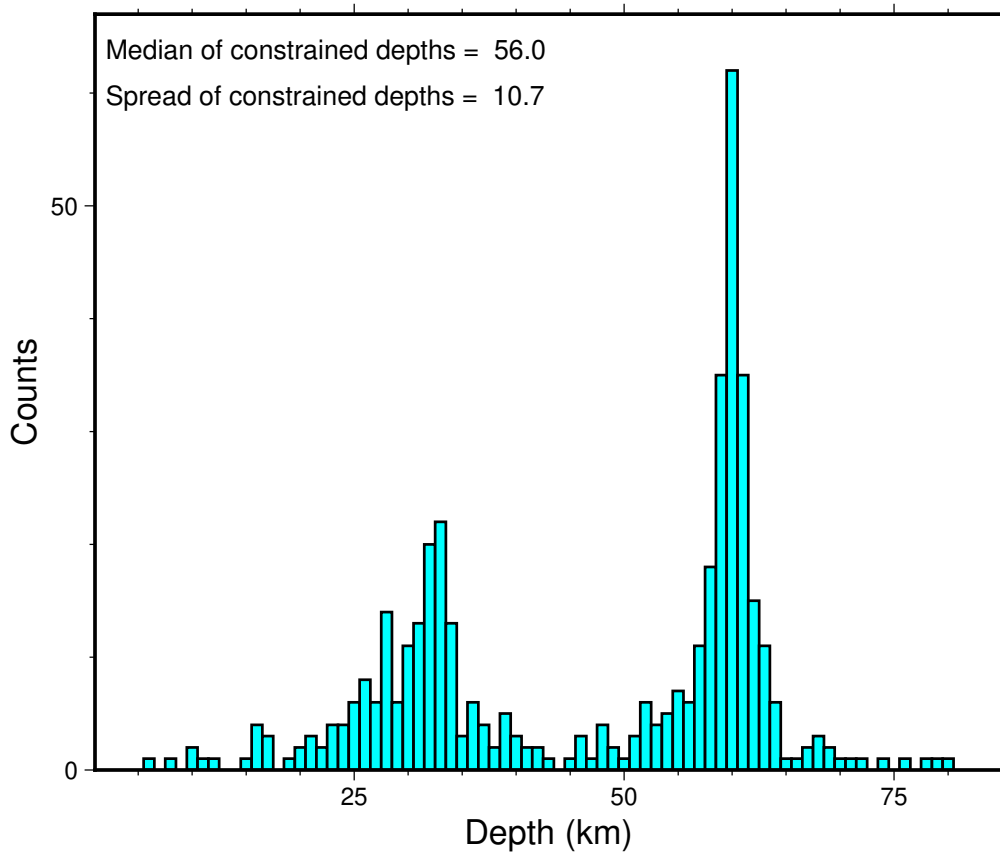
Base Map sapporo1.54



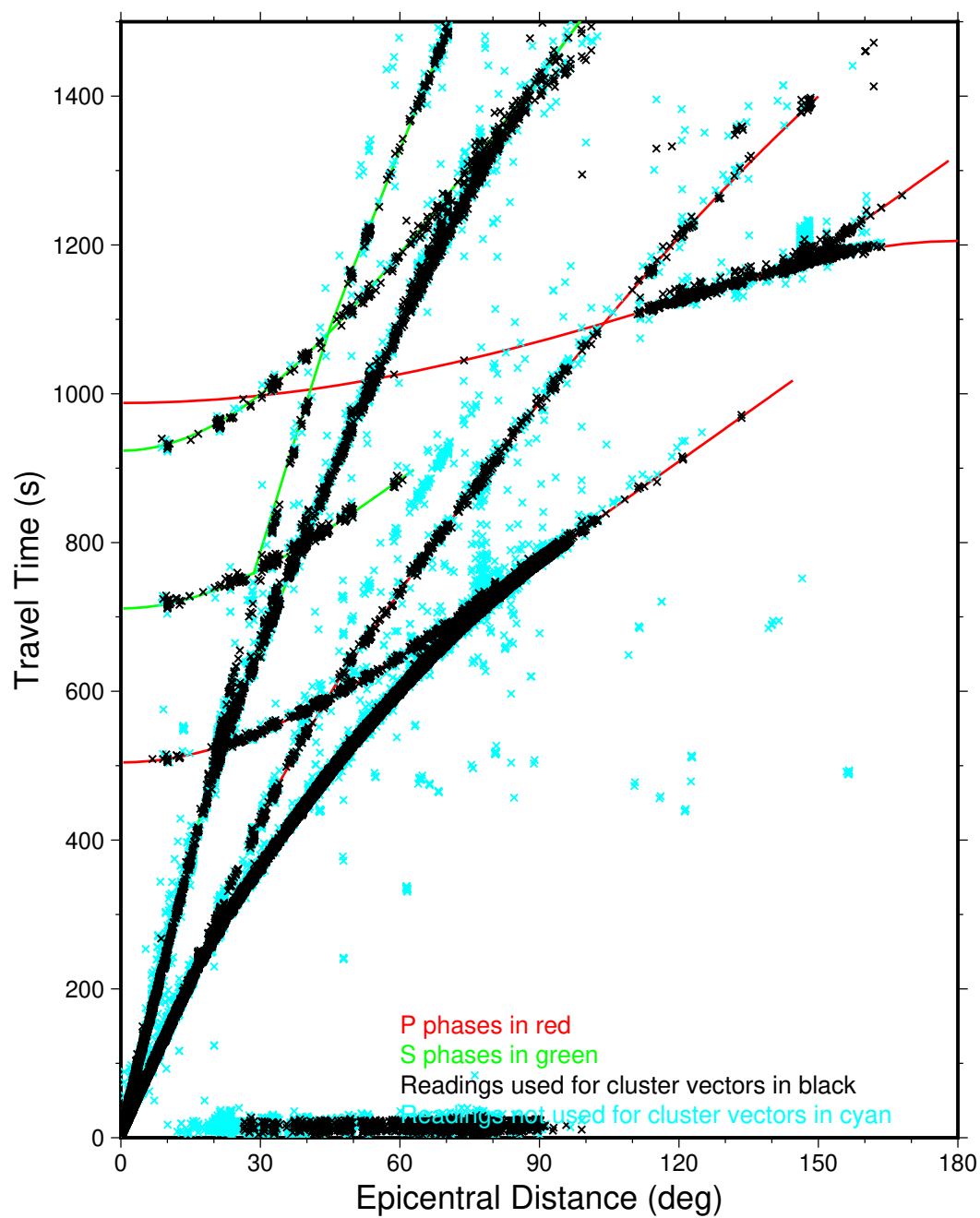
Direct Calibration sapporo1.54



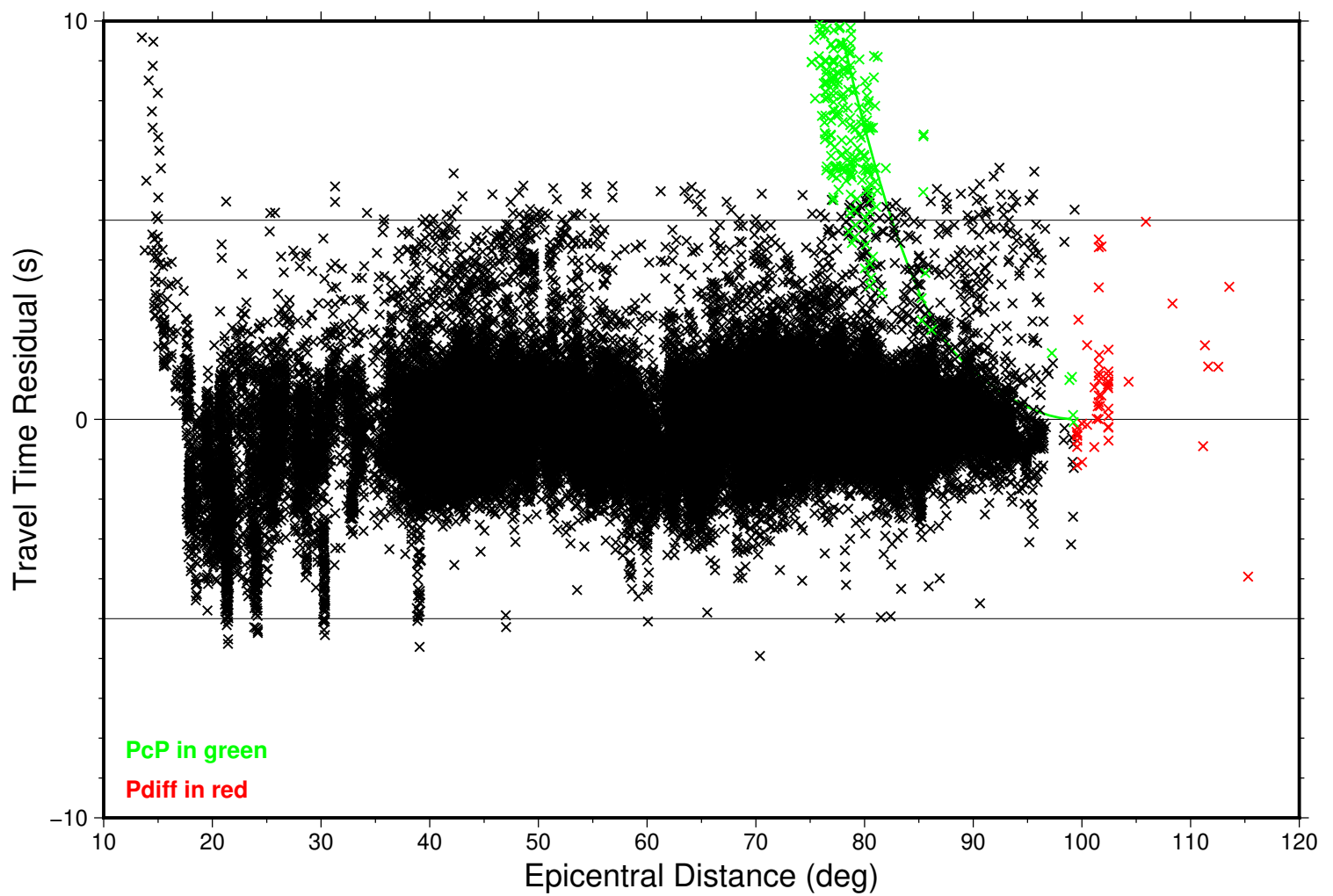
Focal Depths sapporo1.54



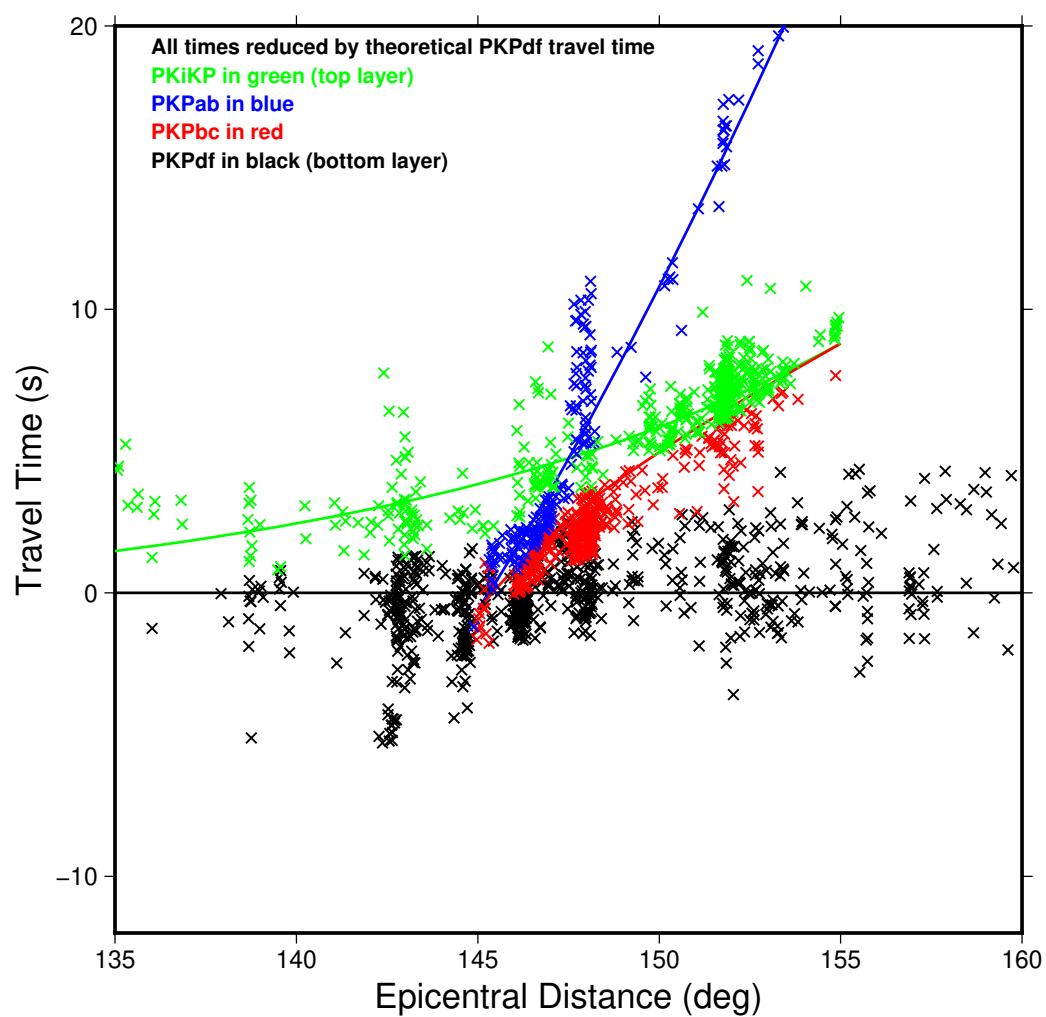
Summary Travel Times sapporo1.54



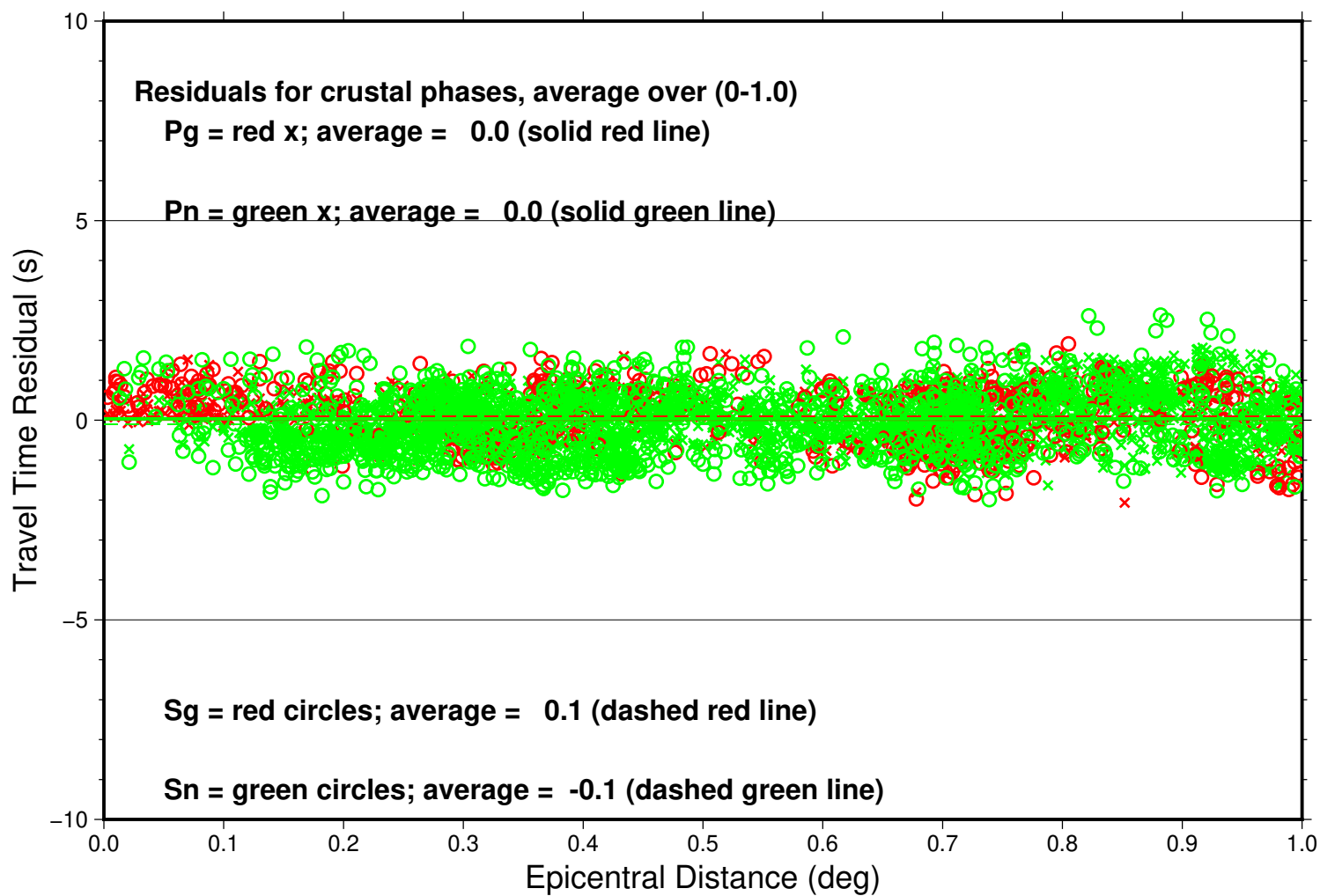
Teleseismic P sapporo1.54



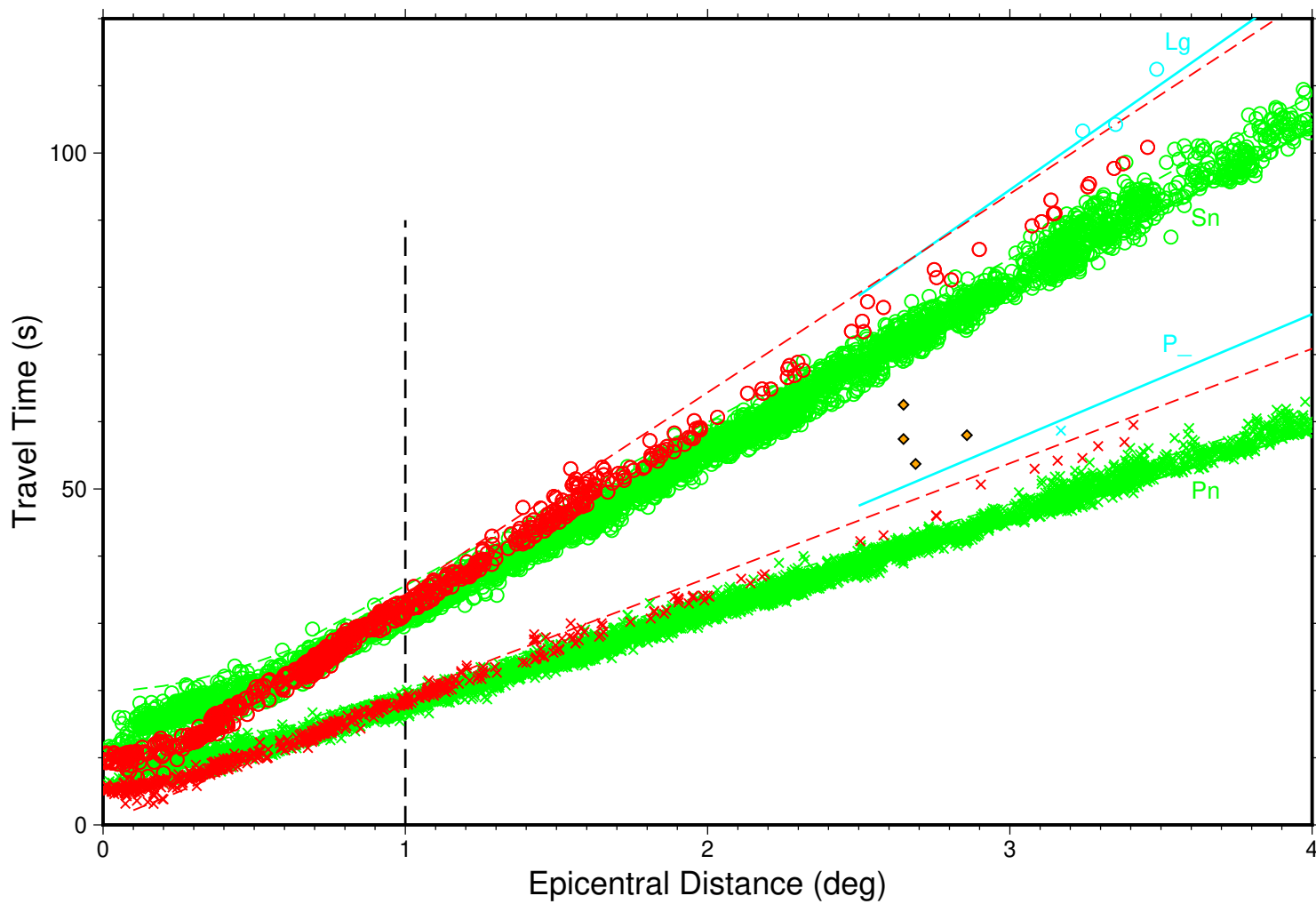
PKP Caustic sapporo1.54



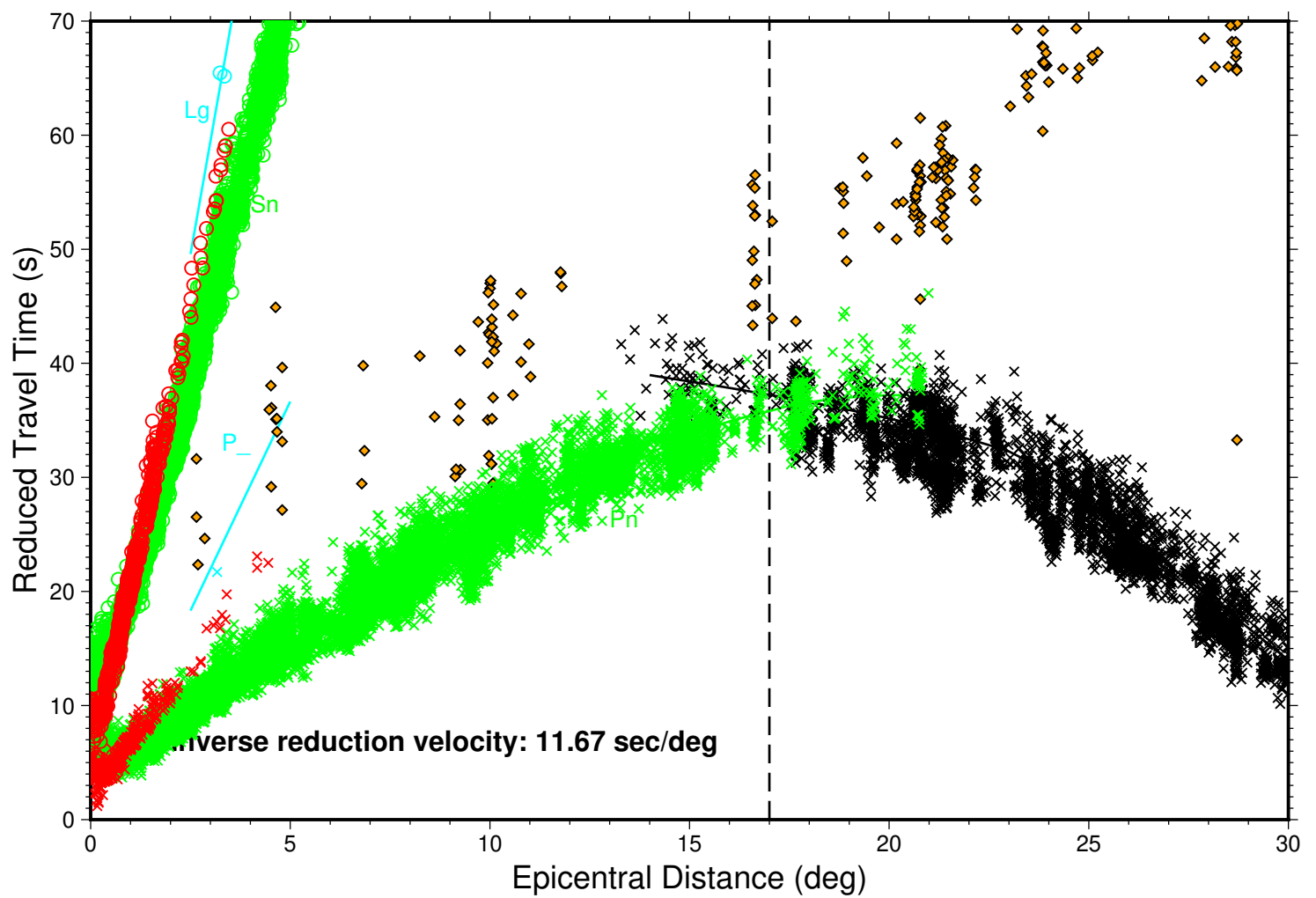
Near-Source sapporo1.54



Local Distance sapporo1.54



Local-Regional sapporo1.54



Local-Regional Shear Phases sapporo1.54

