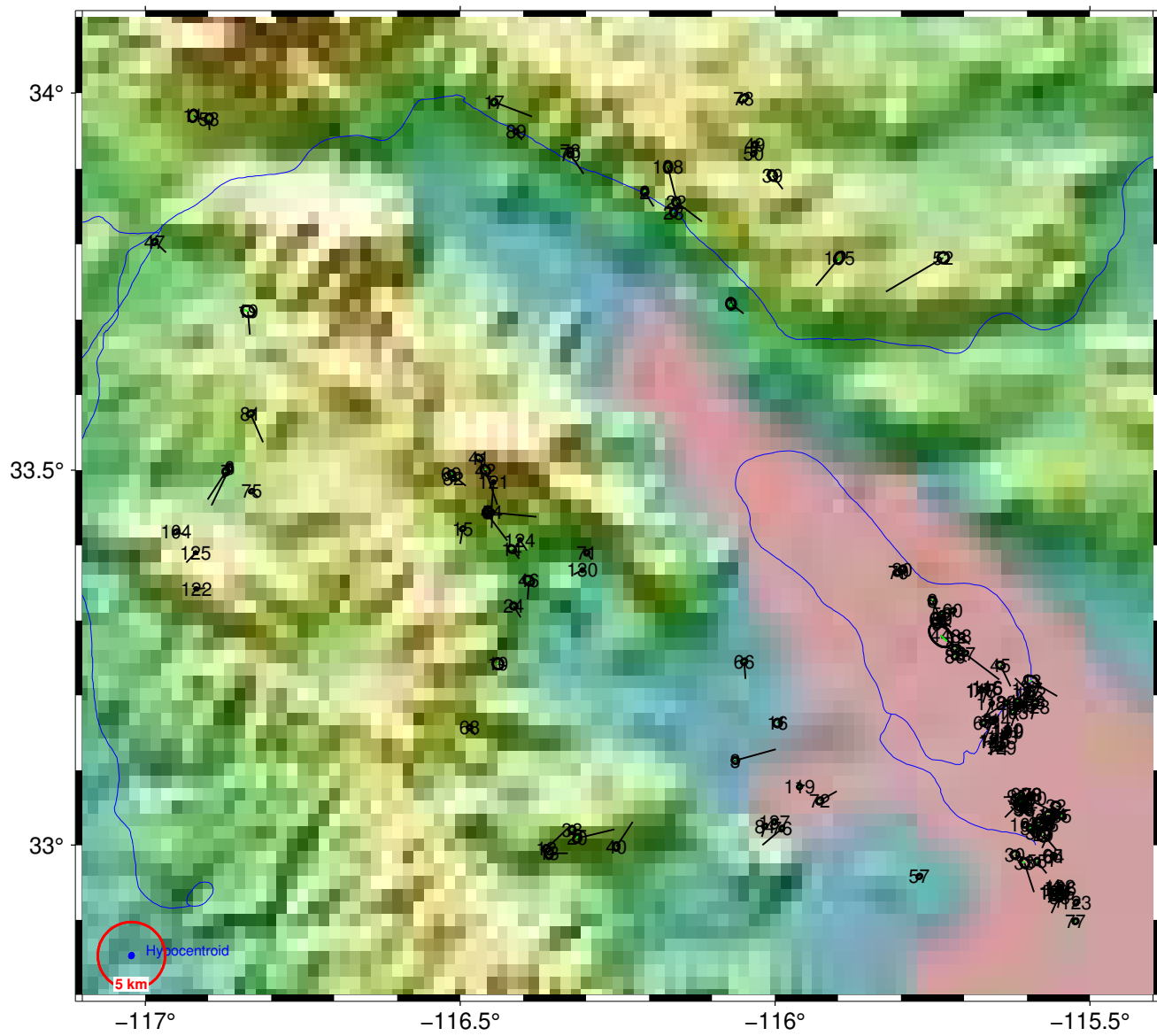
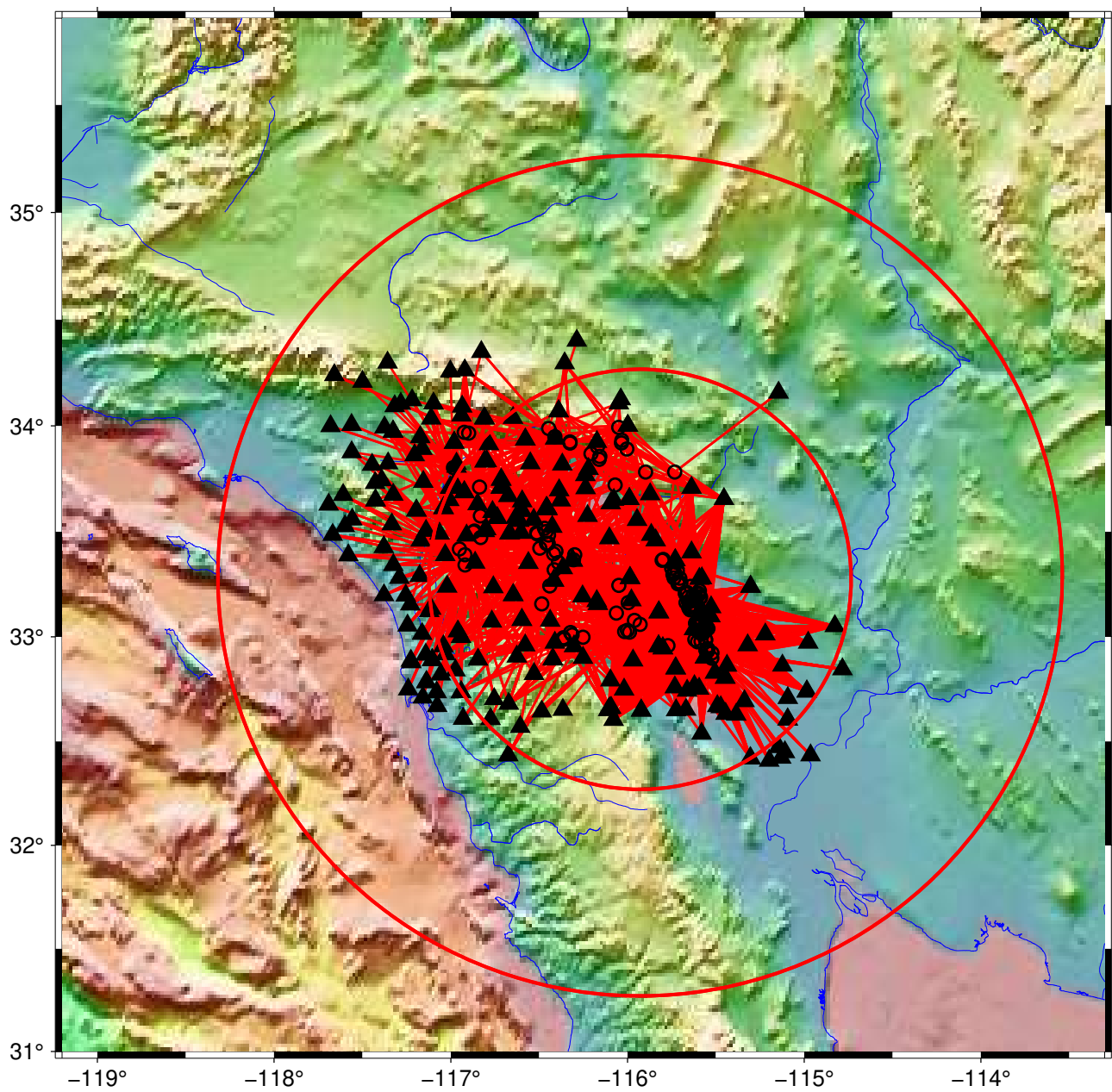


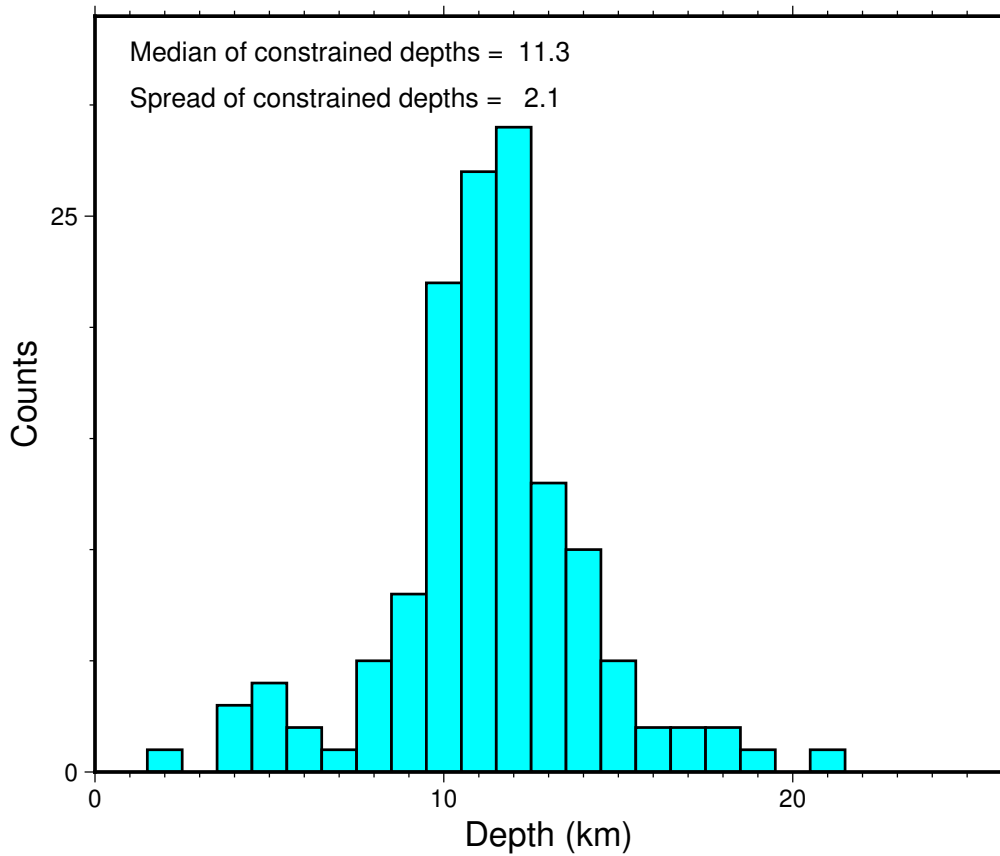
Base Map salton5.43



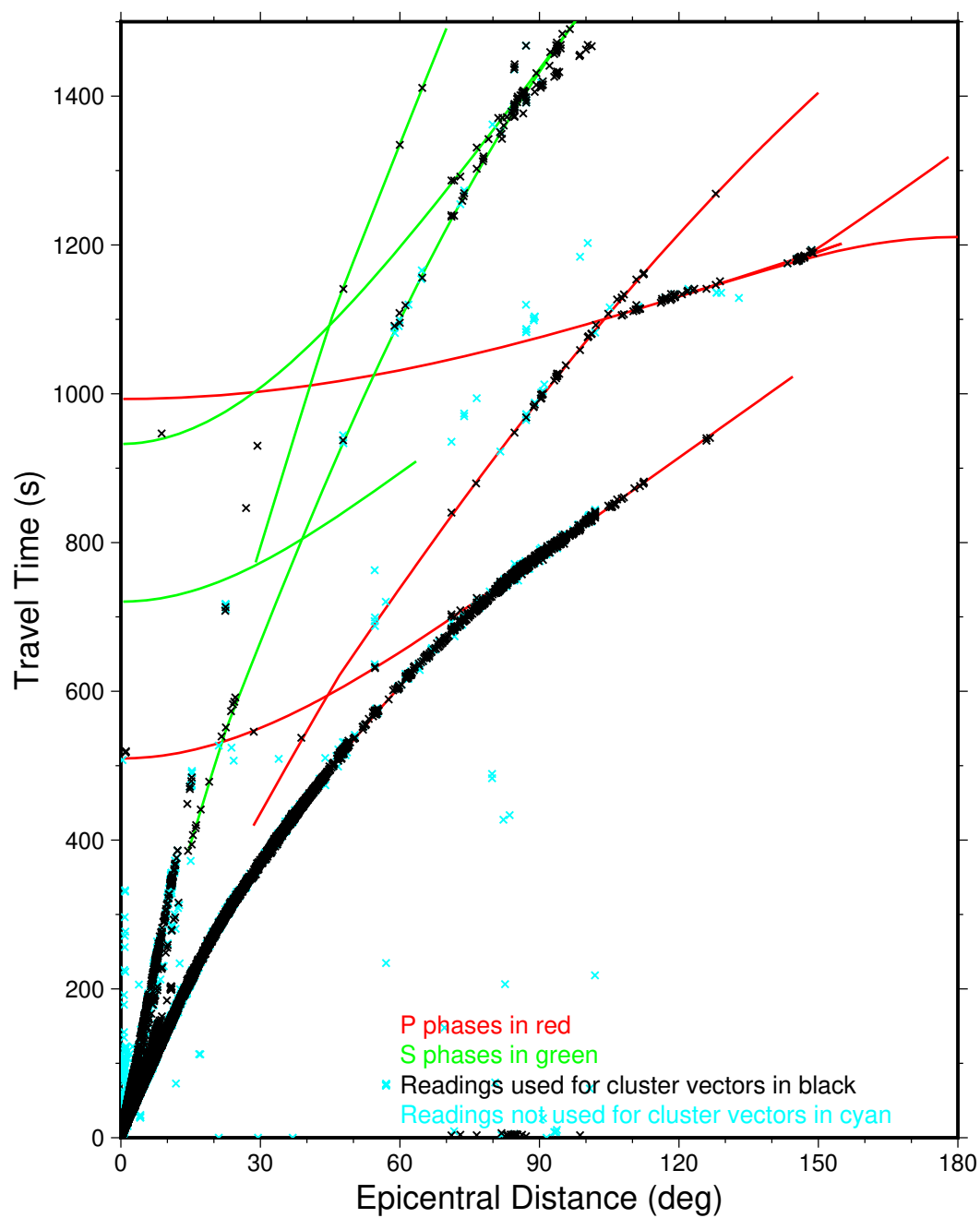
Direct Calibration salton5.43



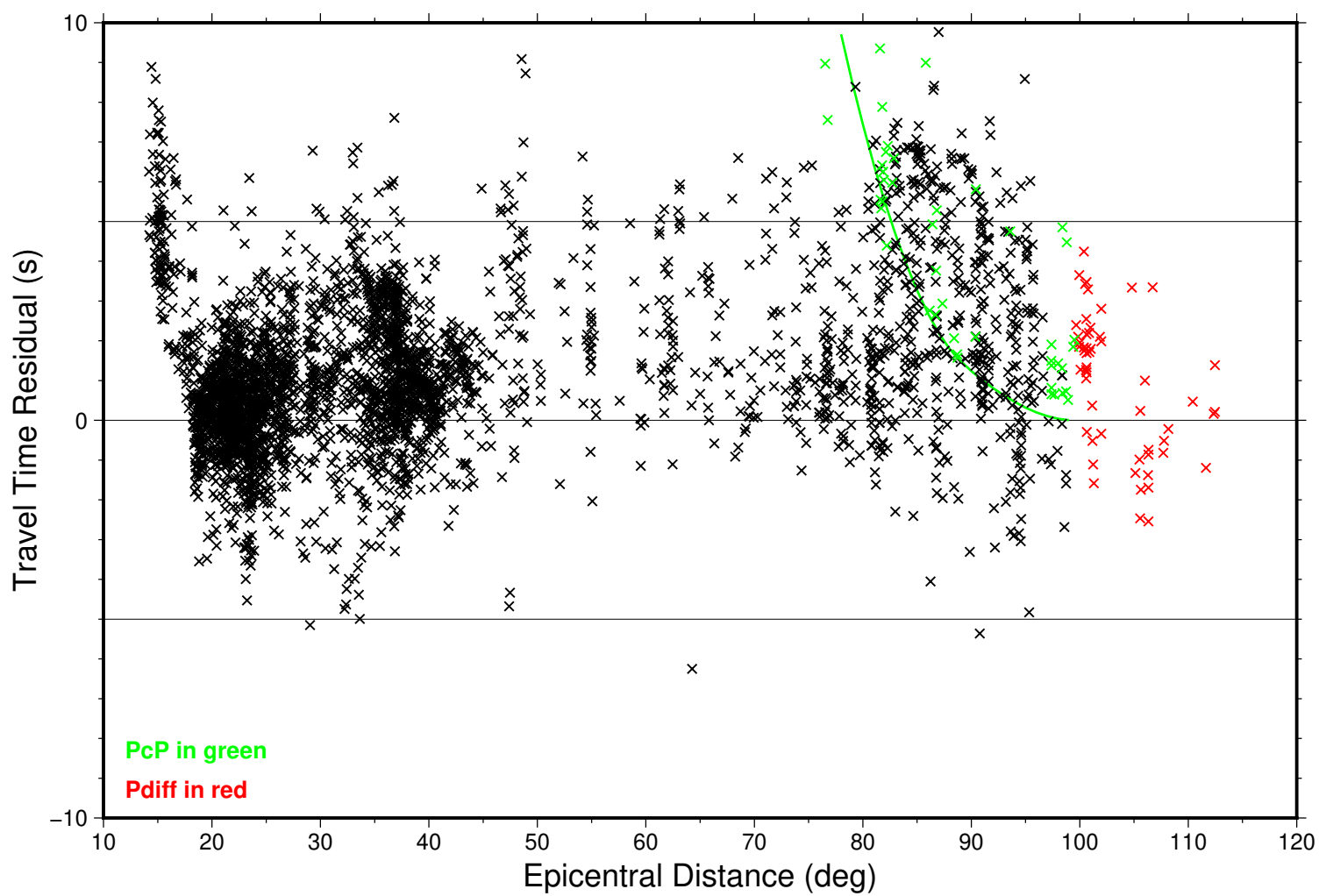
Focal Depths salton5.43



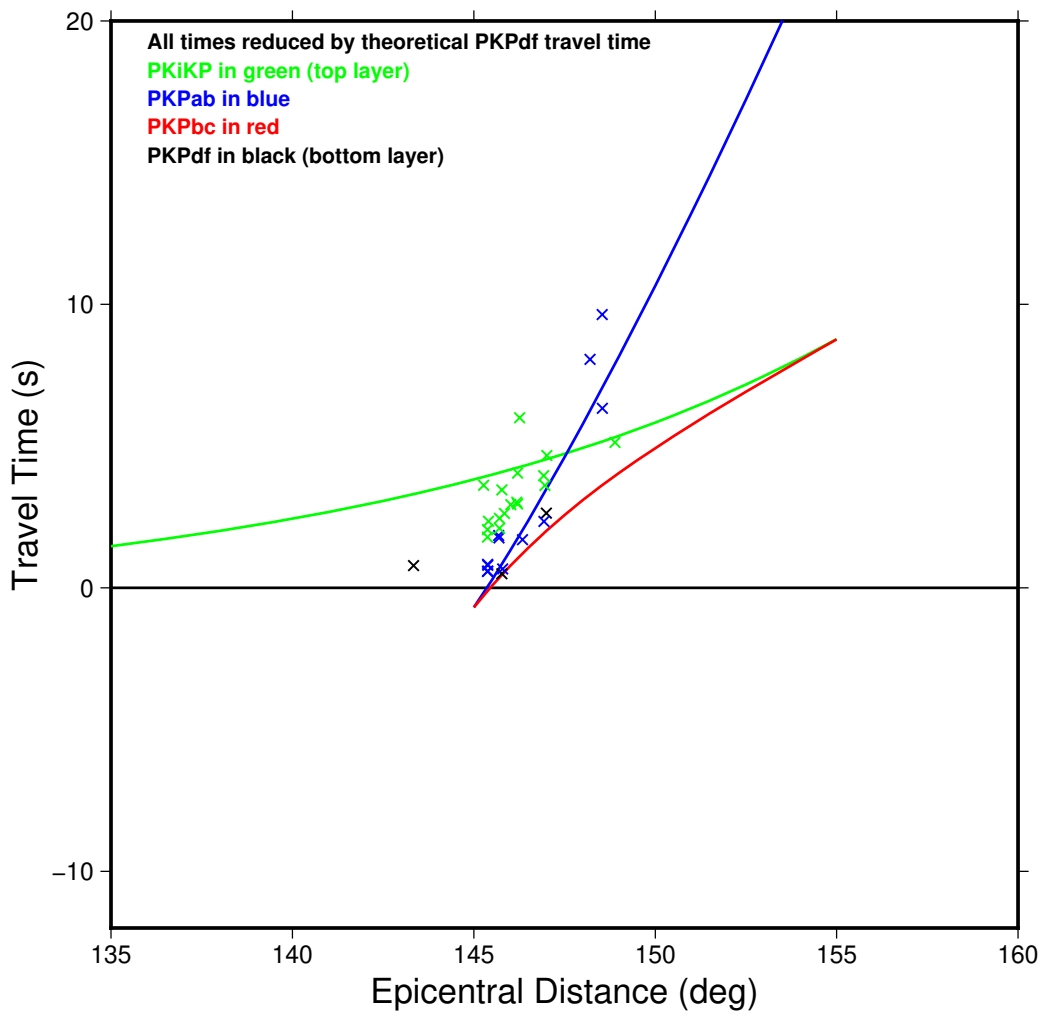
Summary Travel Times salton5.43



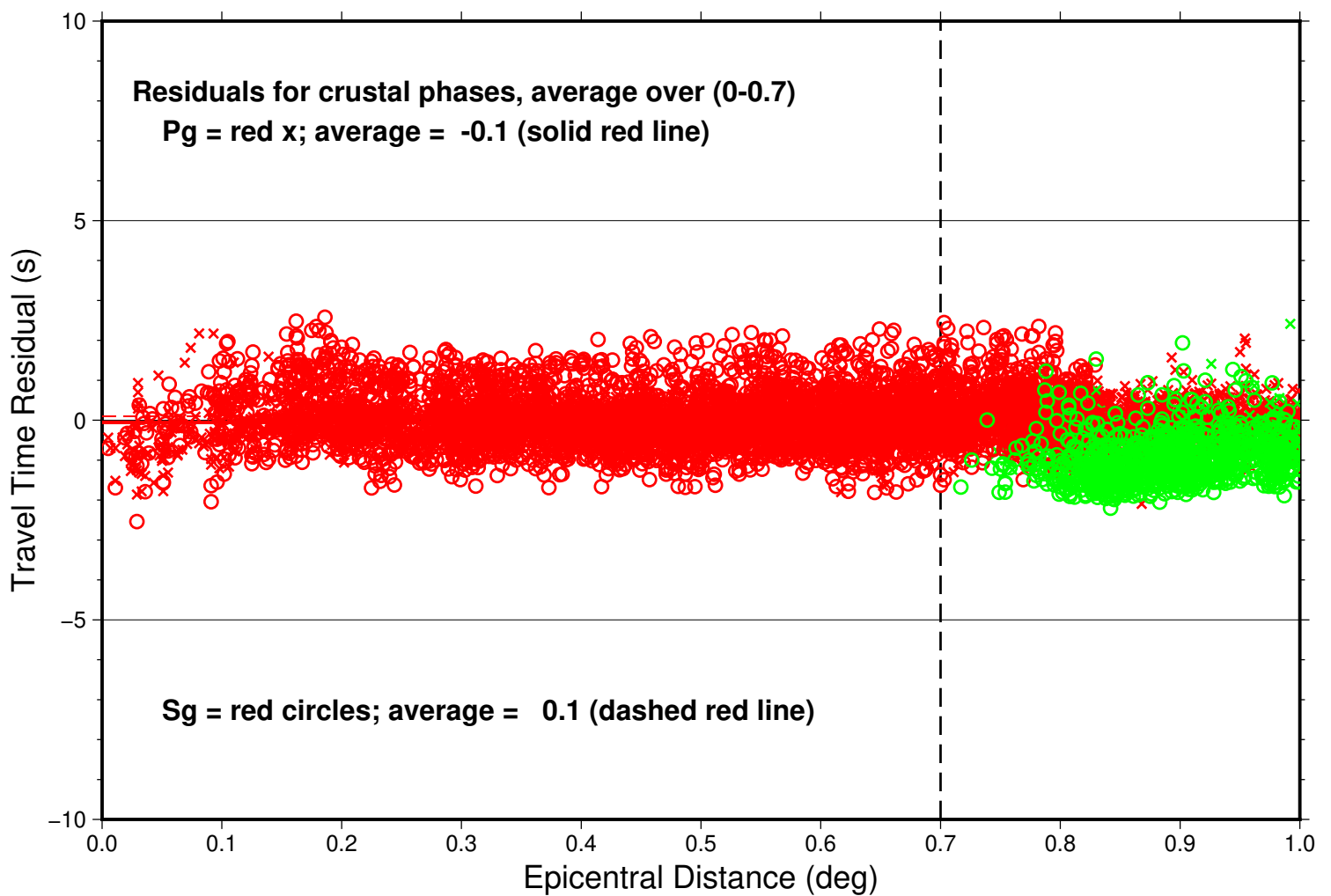
Teleseismic P salton5.43



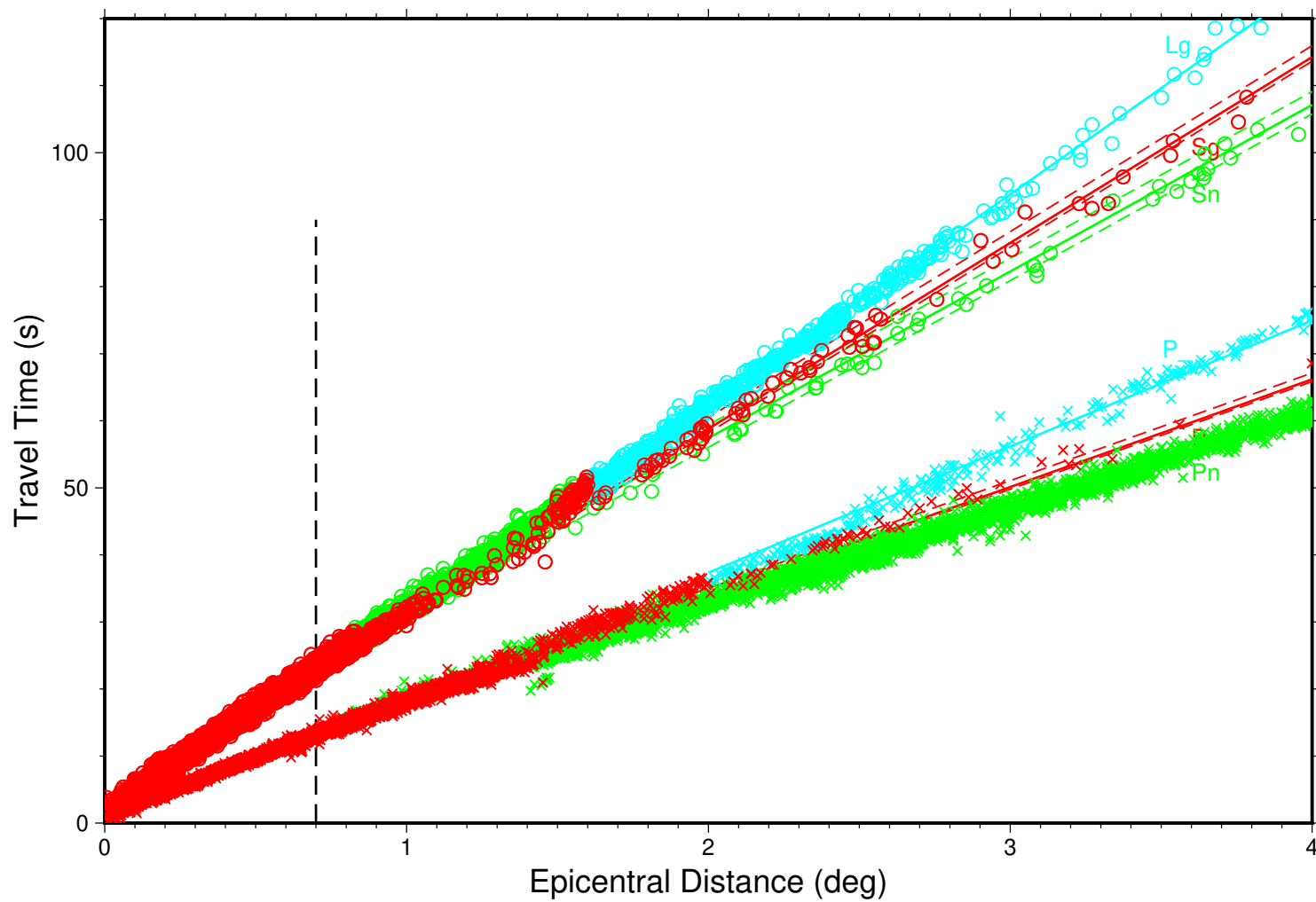
PKP Caustic salton5.43



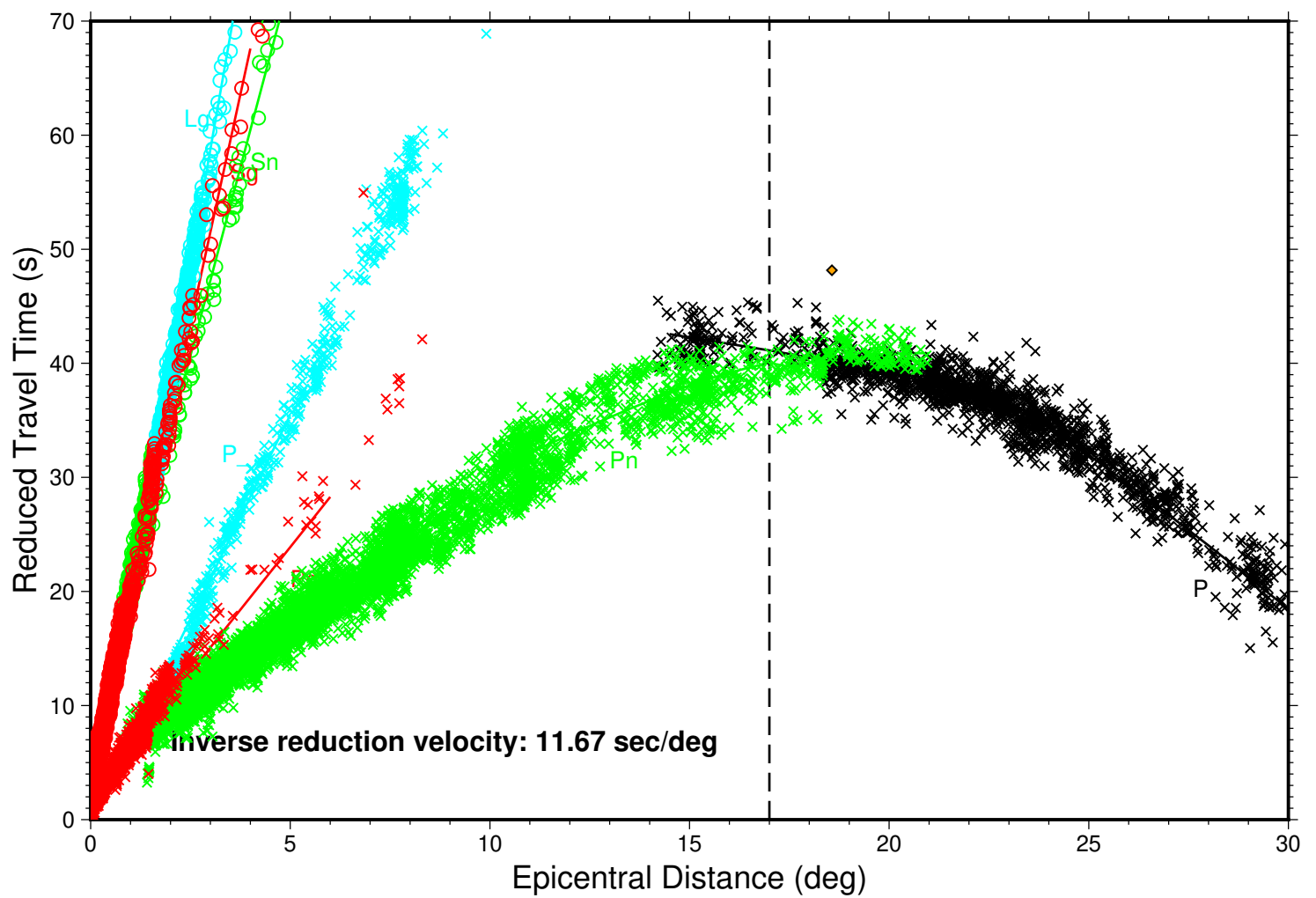
Near-Source salton5.43



Local Distance salton5.43



Local-Regional salton5.43



Local-Regional Shear Phases salton5.43

