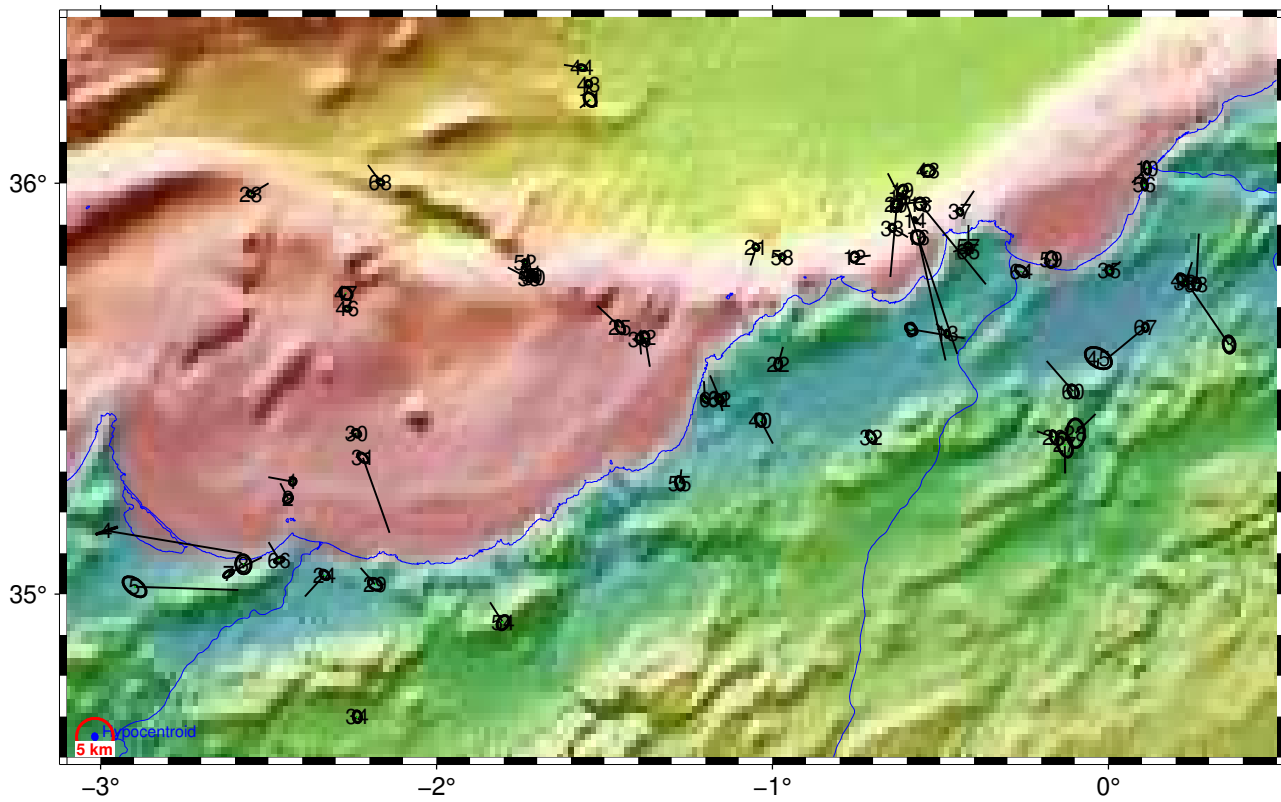
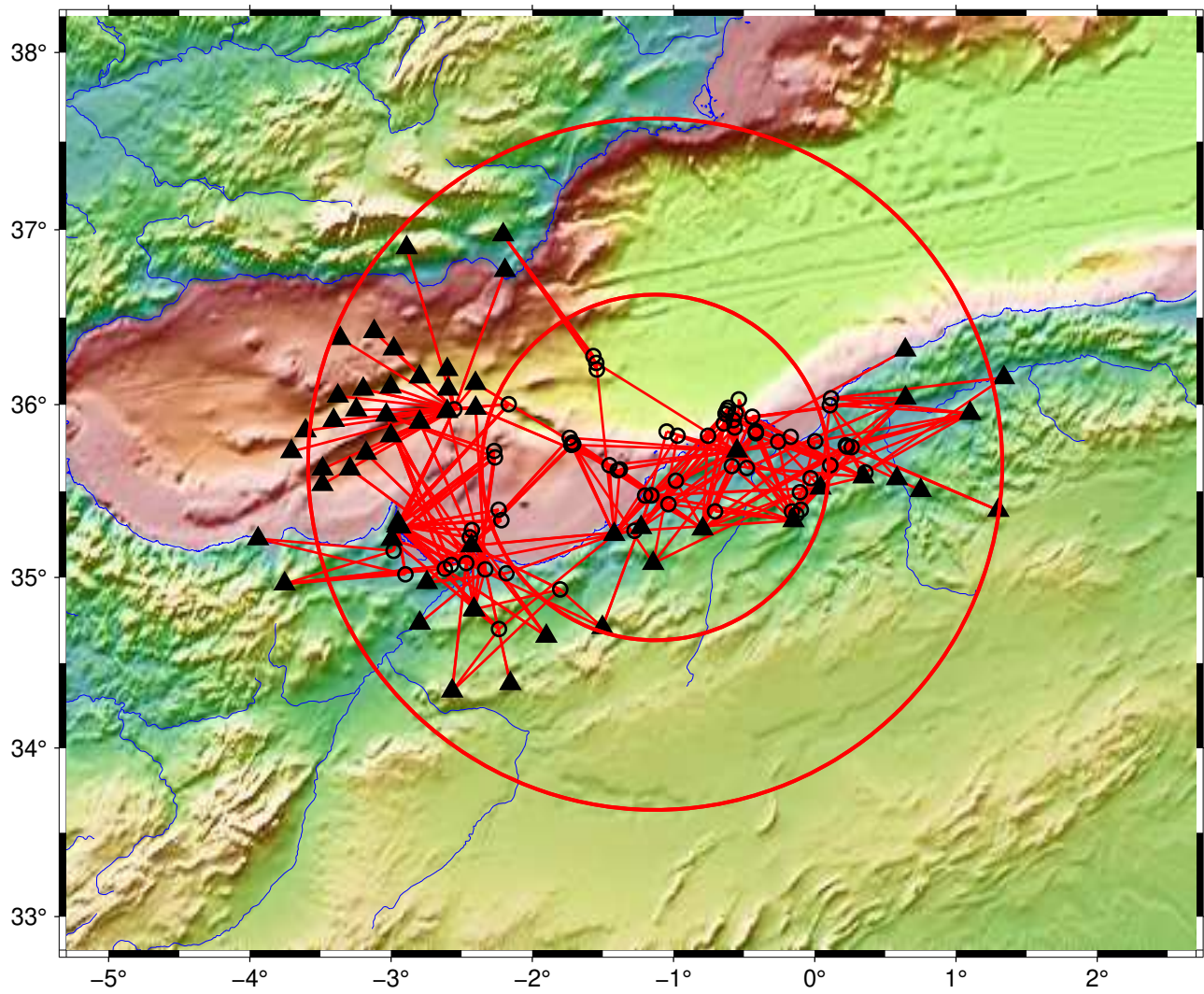


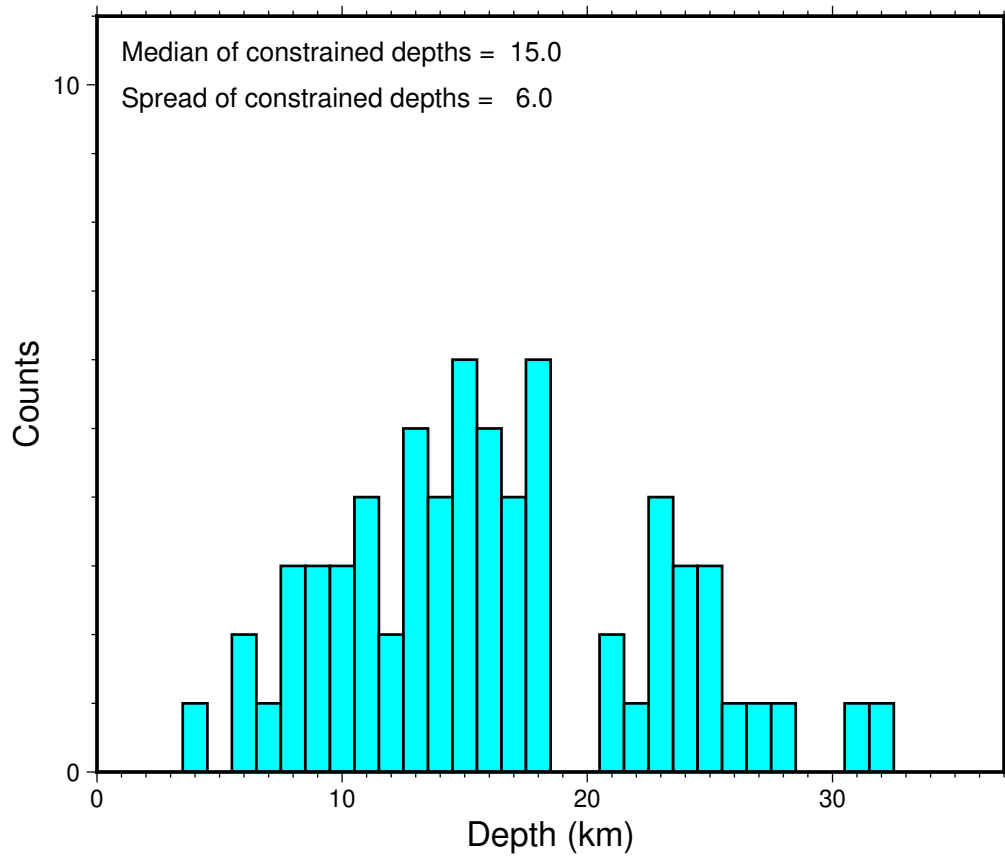
Base Map oran2.23



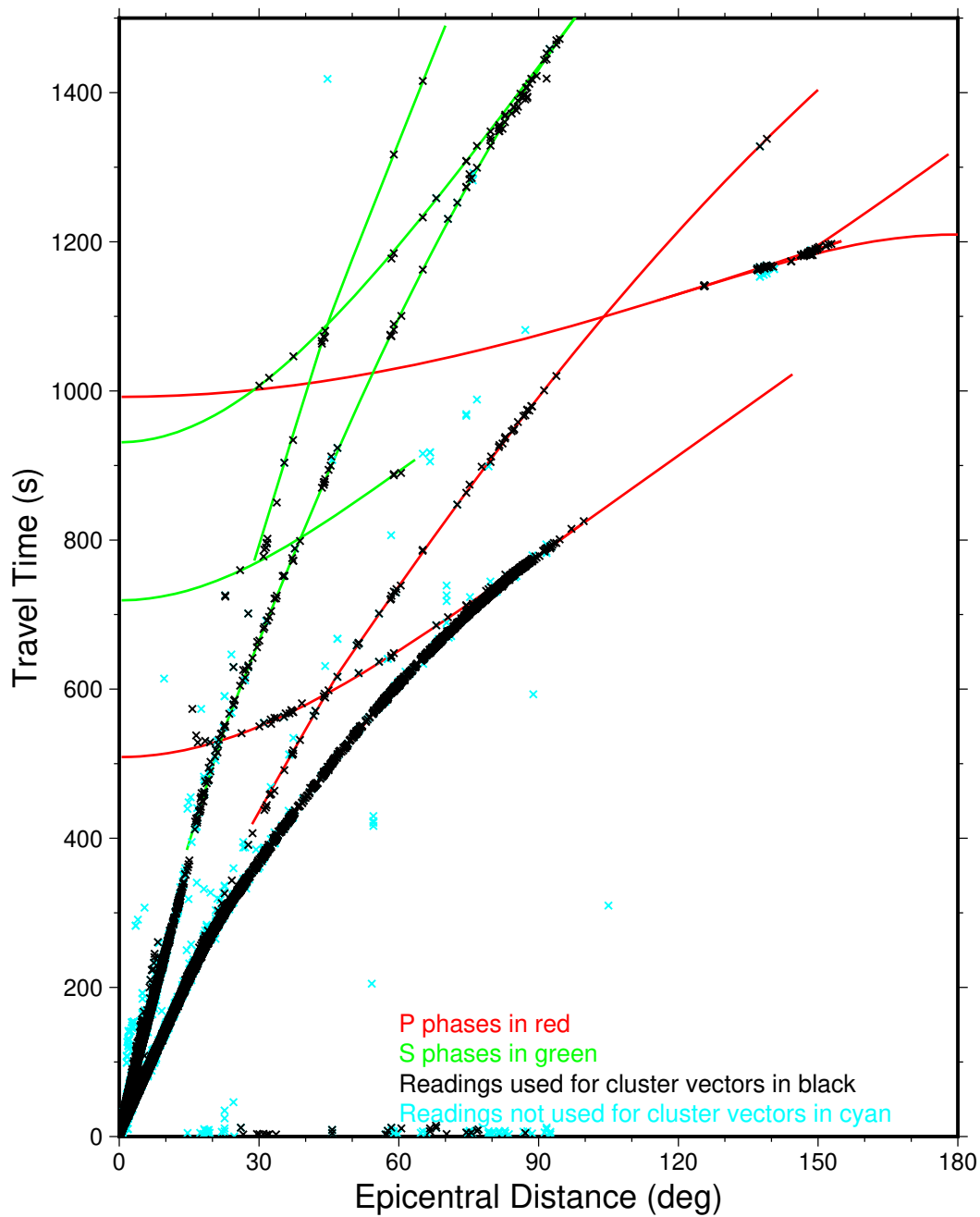
Direct Calibration oran2.23



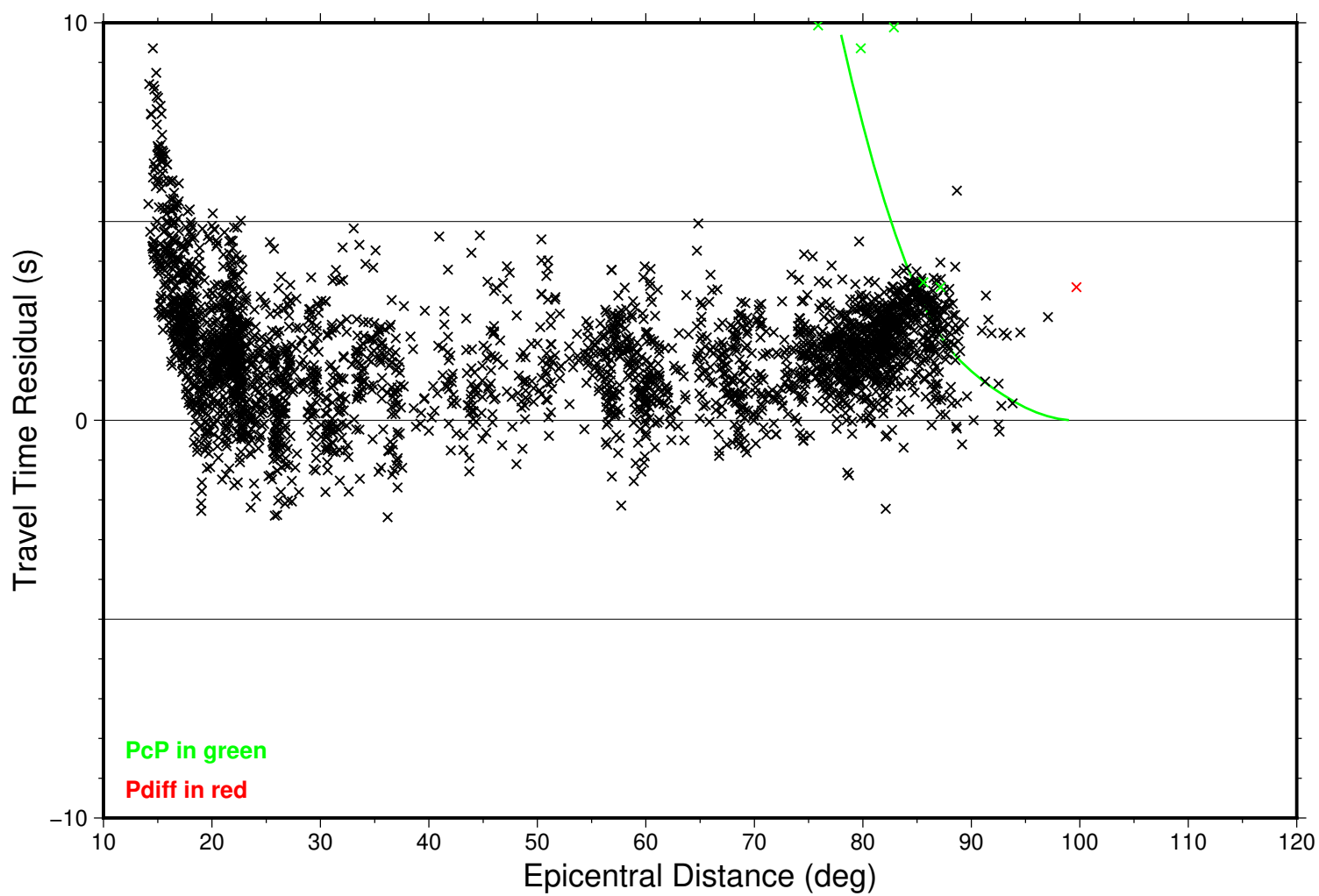
Focal Depths oran2.23



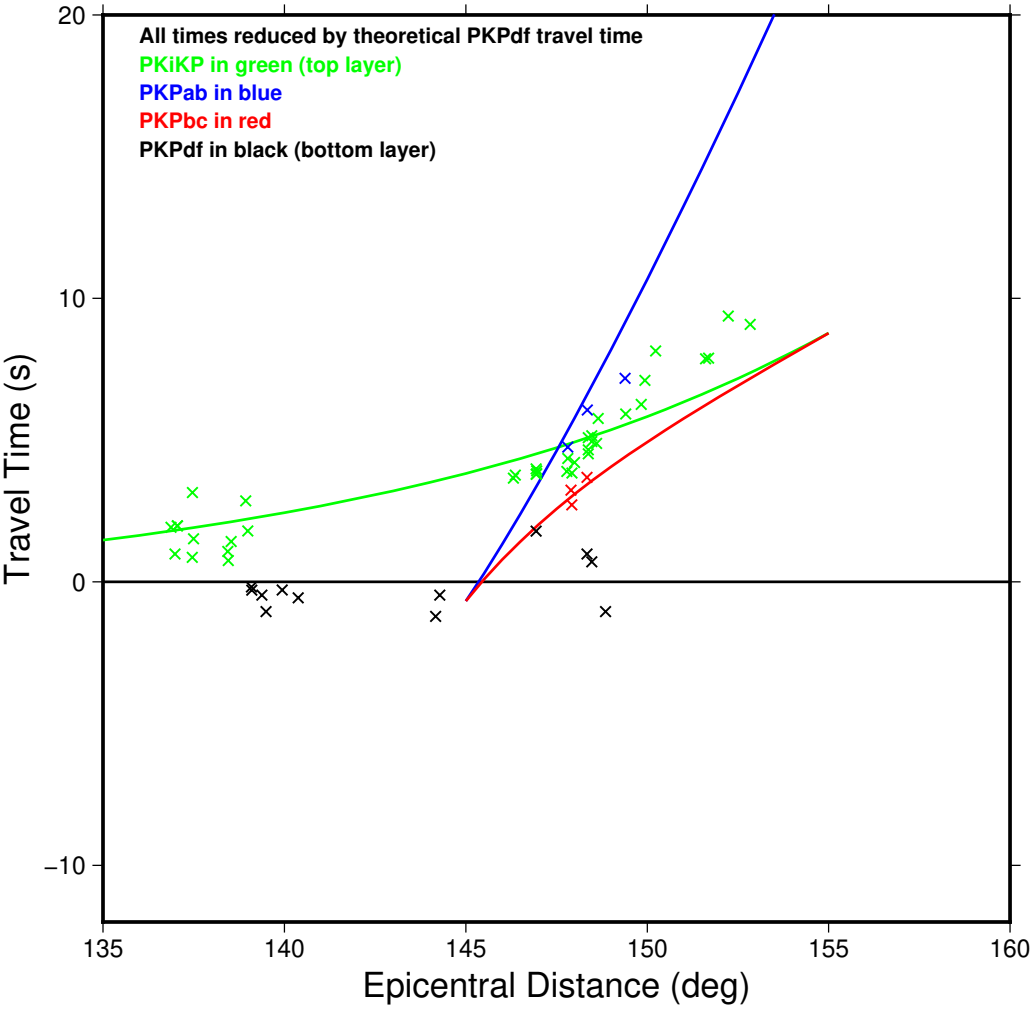
Summary Travel Times oran2.23



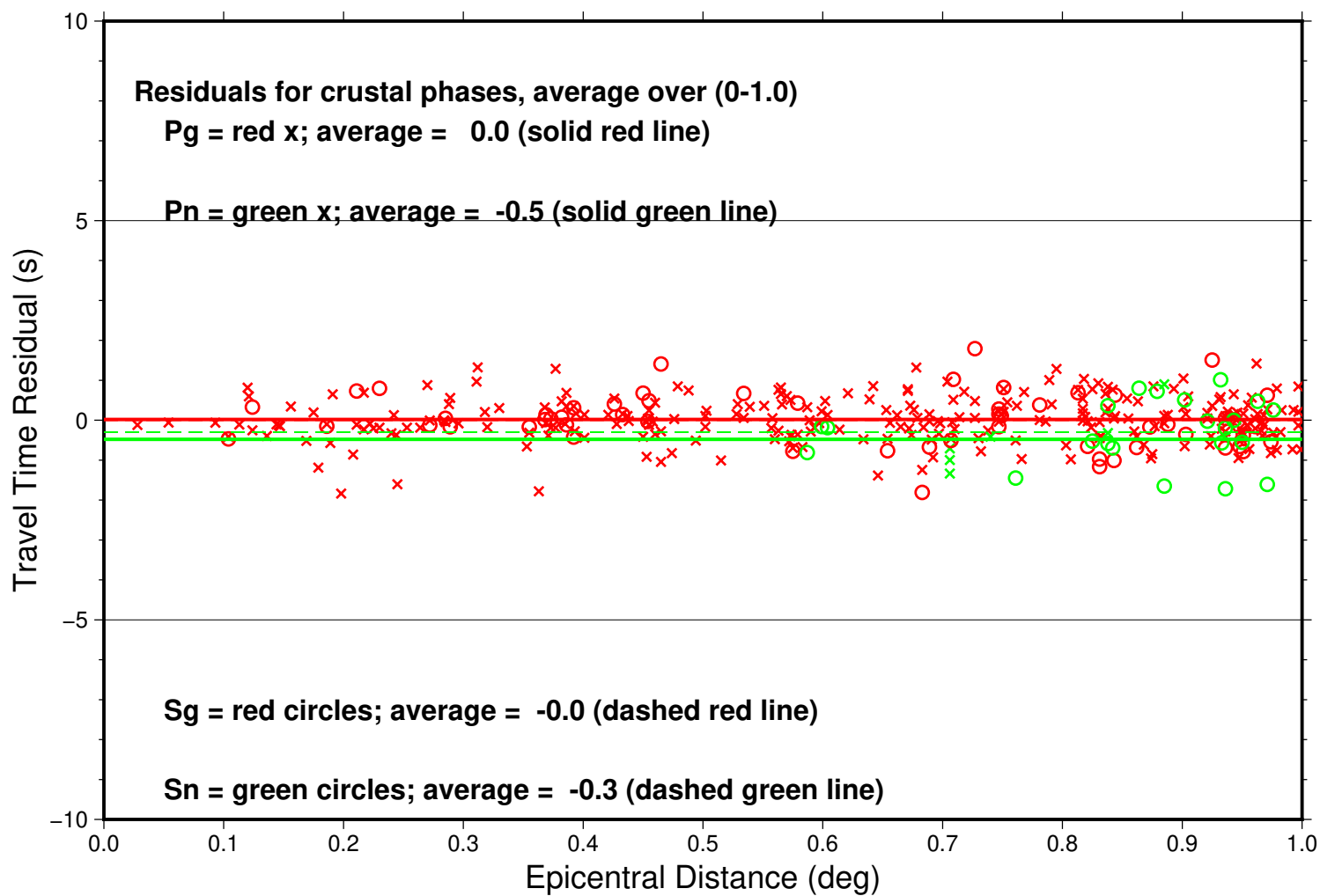
Teleseismic P oran2.23



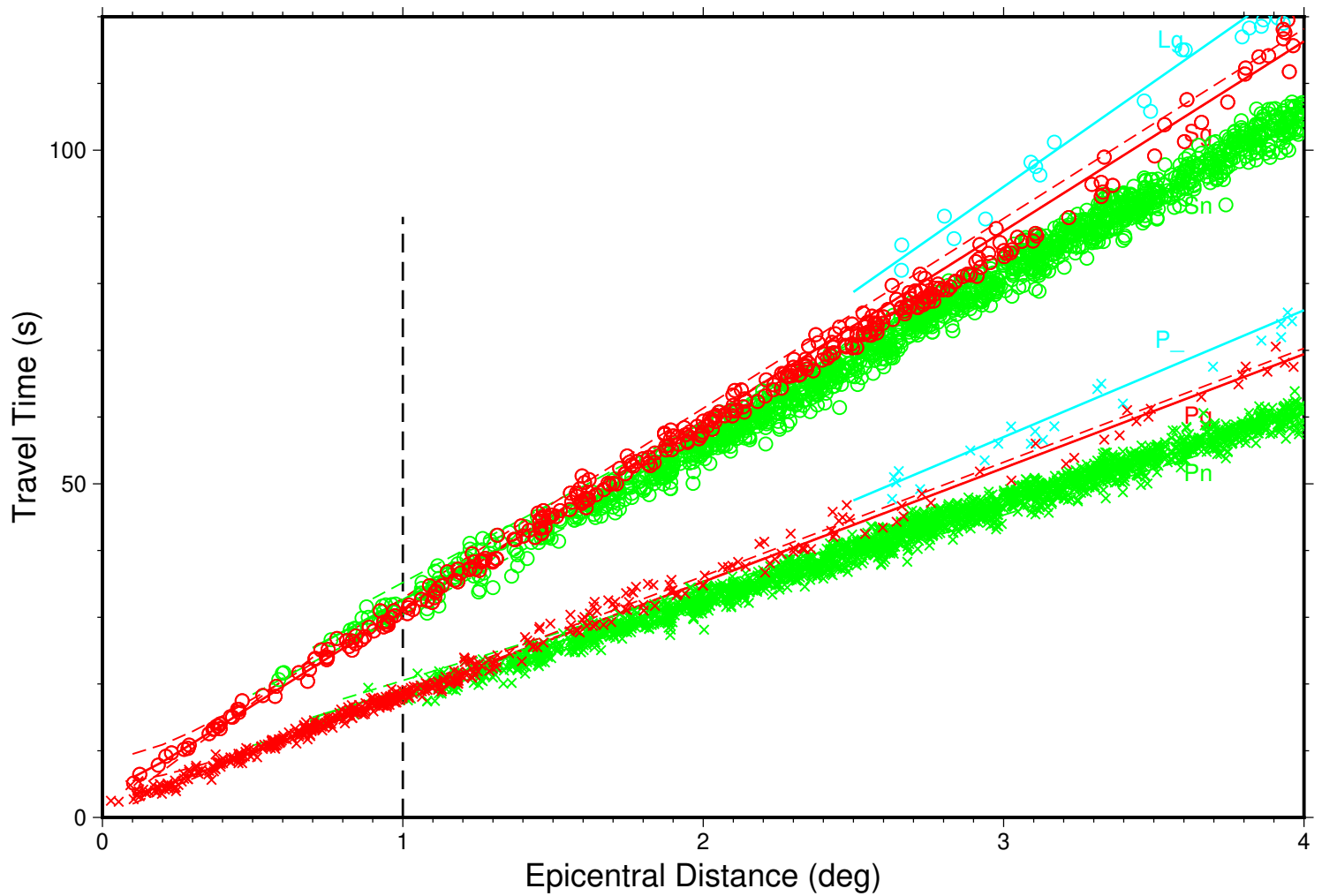
PKP Caustic oran2.23



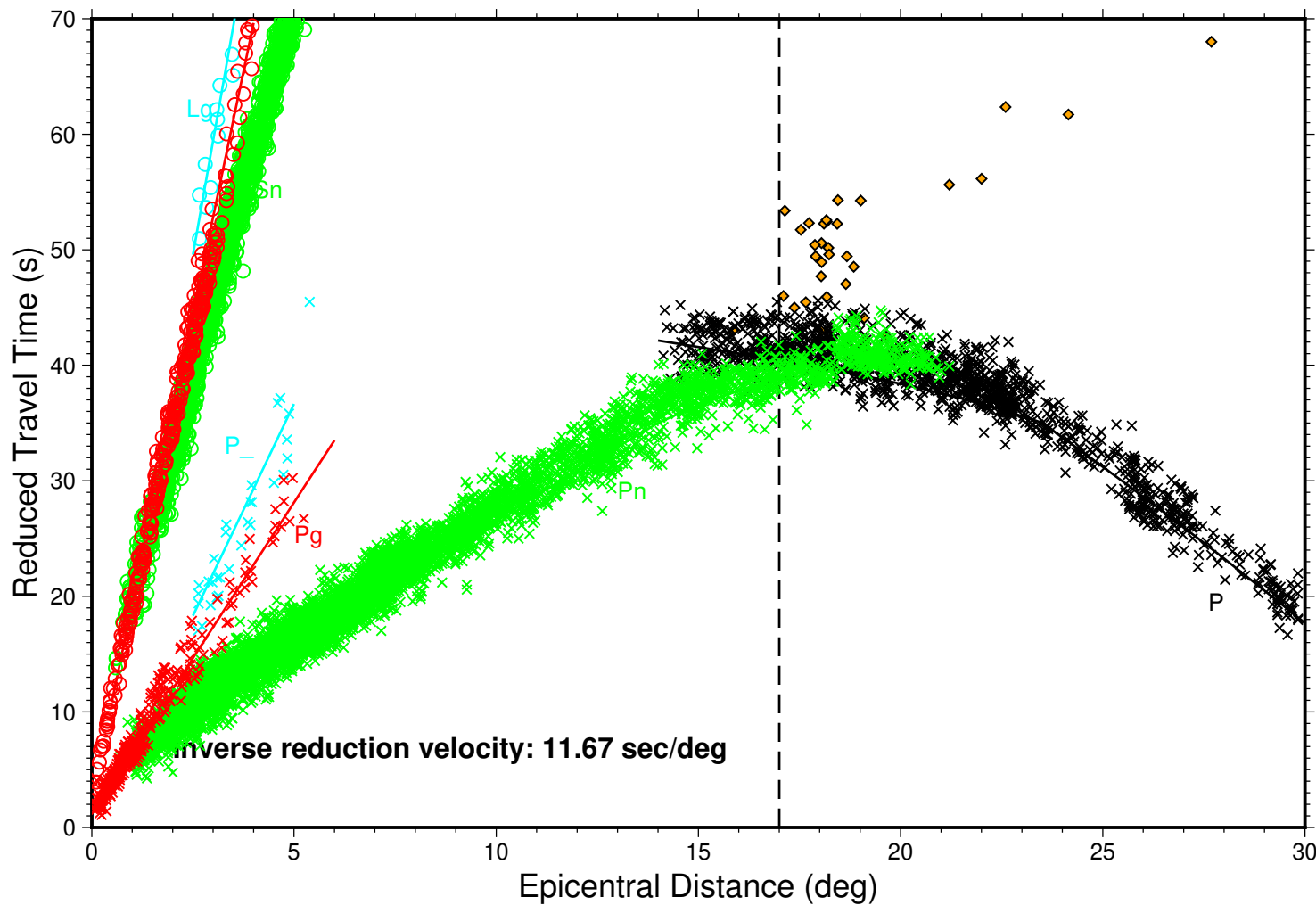
Near-Source oran2.23



Local Distance oran2.23



Local-Regional oran2.23



Local-Regional Shear Phases oran2.23

