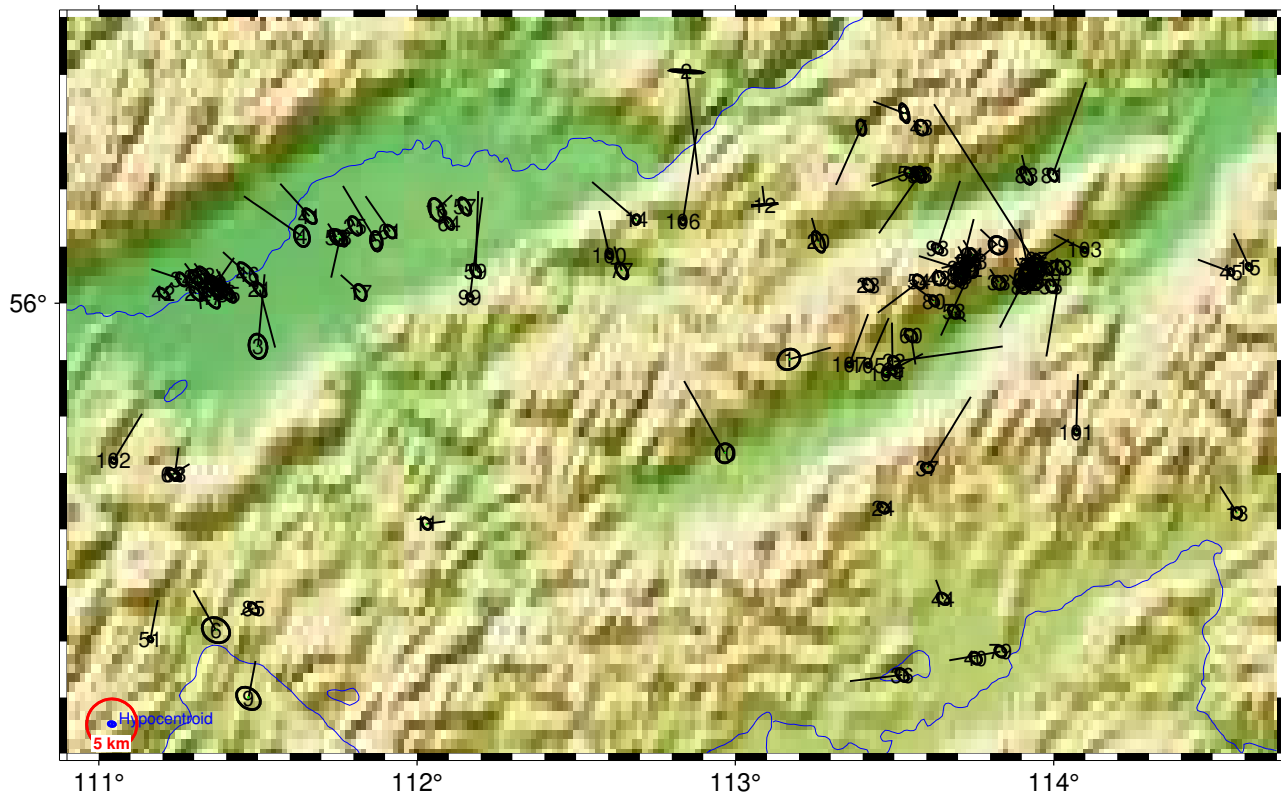
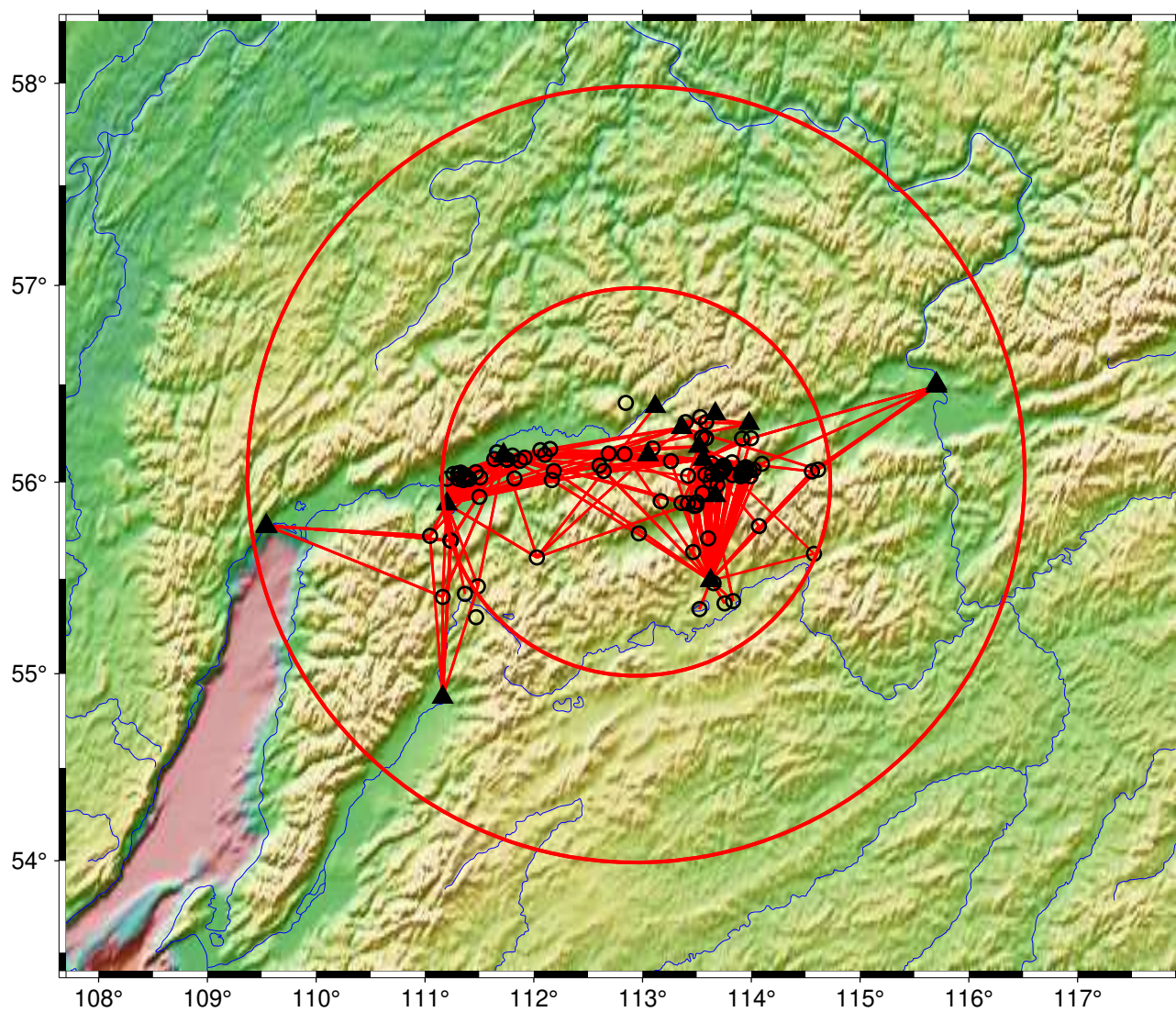


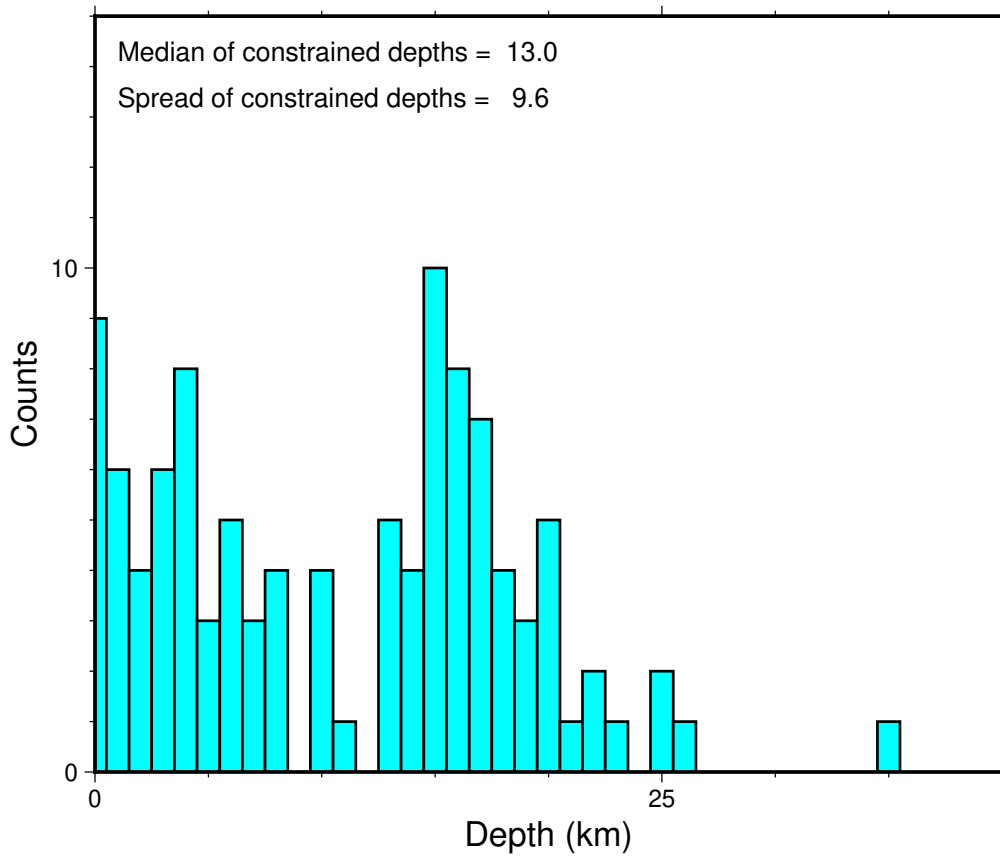
Base Map novy1.66



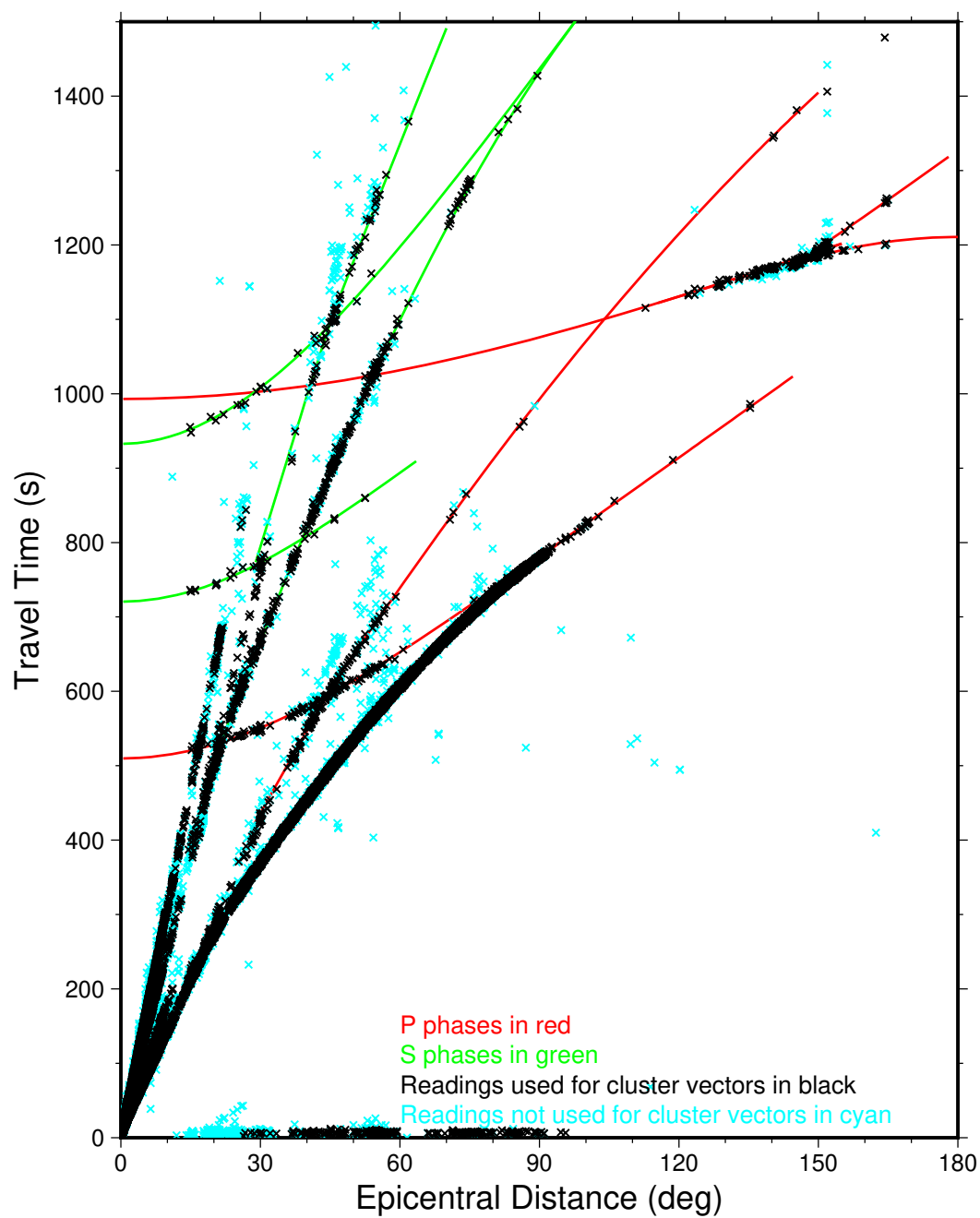
Direct Calibration novy1.66



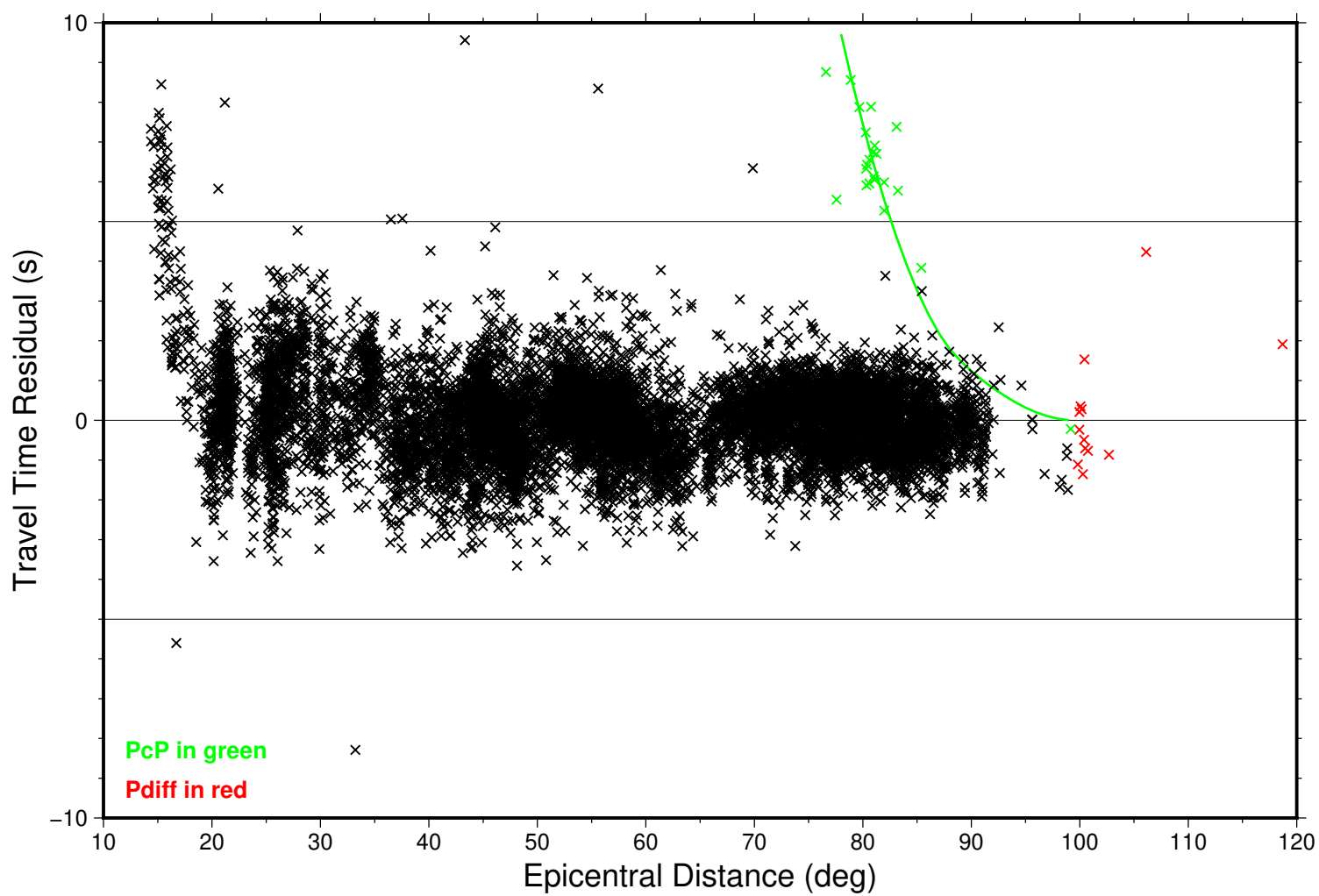
Focal Depths novy1.66



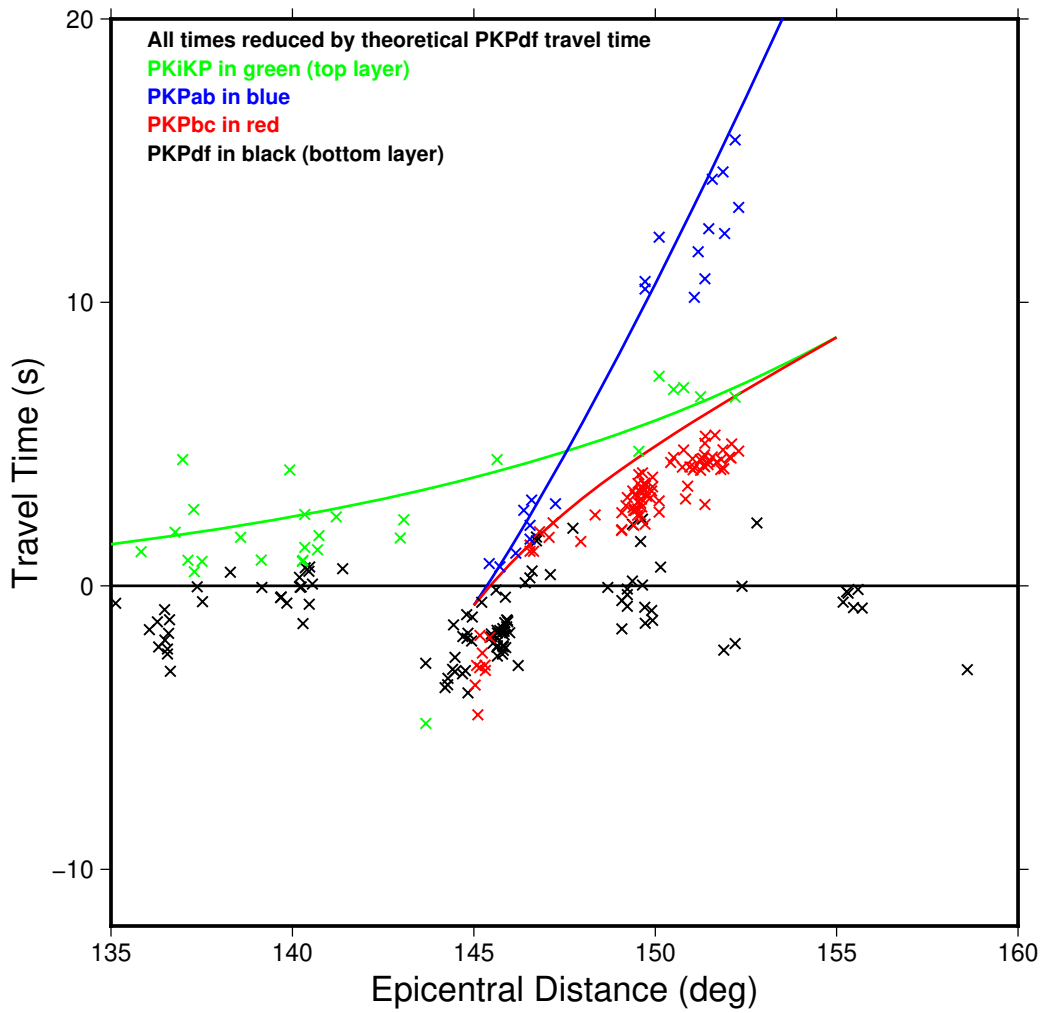
Summary Travel Times novy1.66



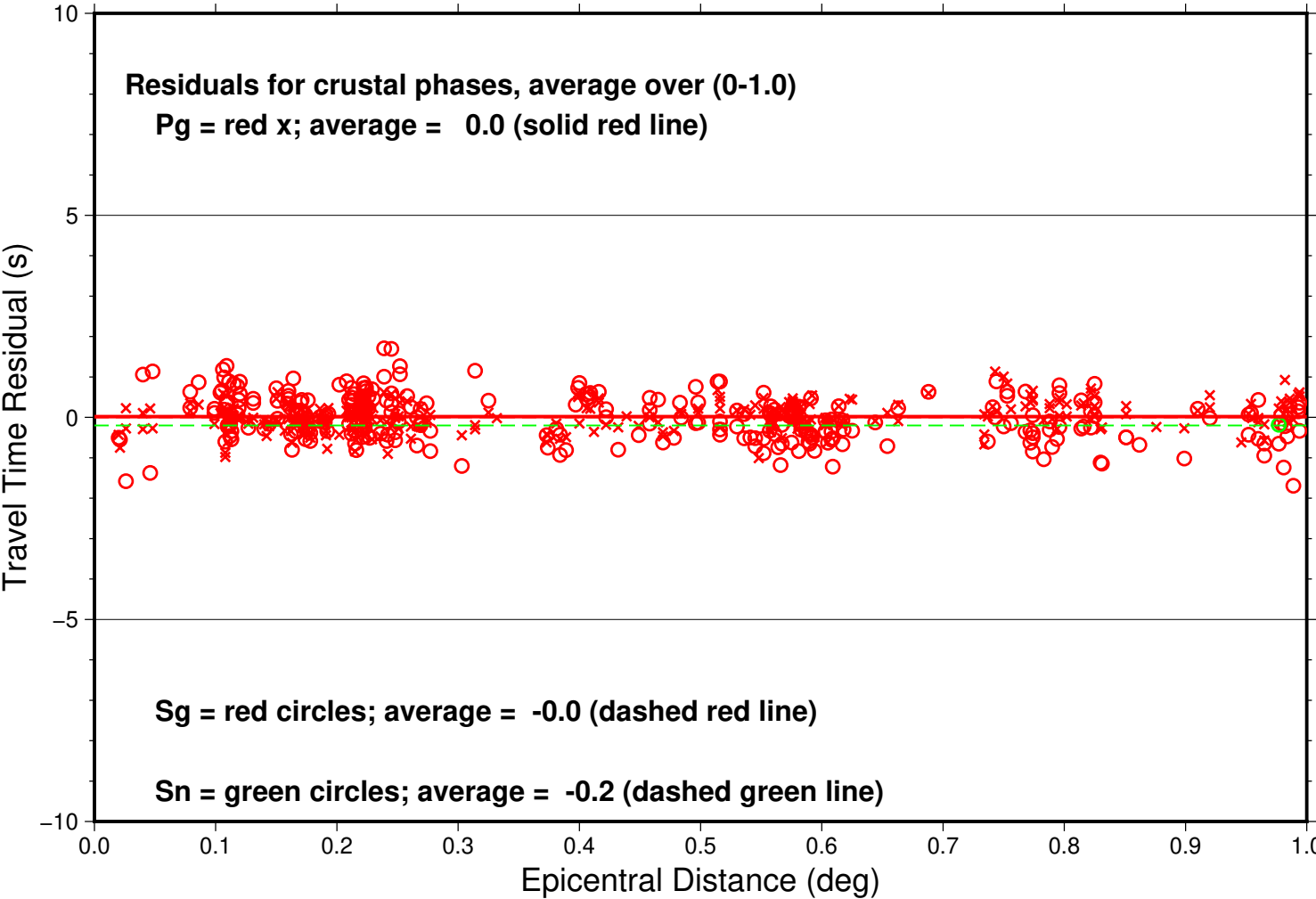
Teleseismic P novy1.66



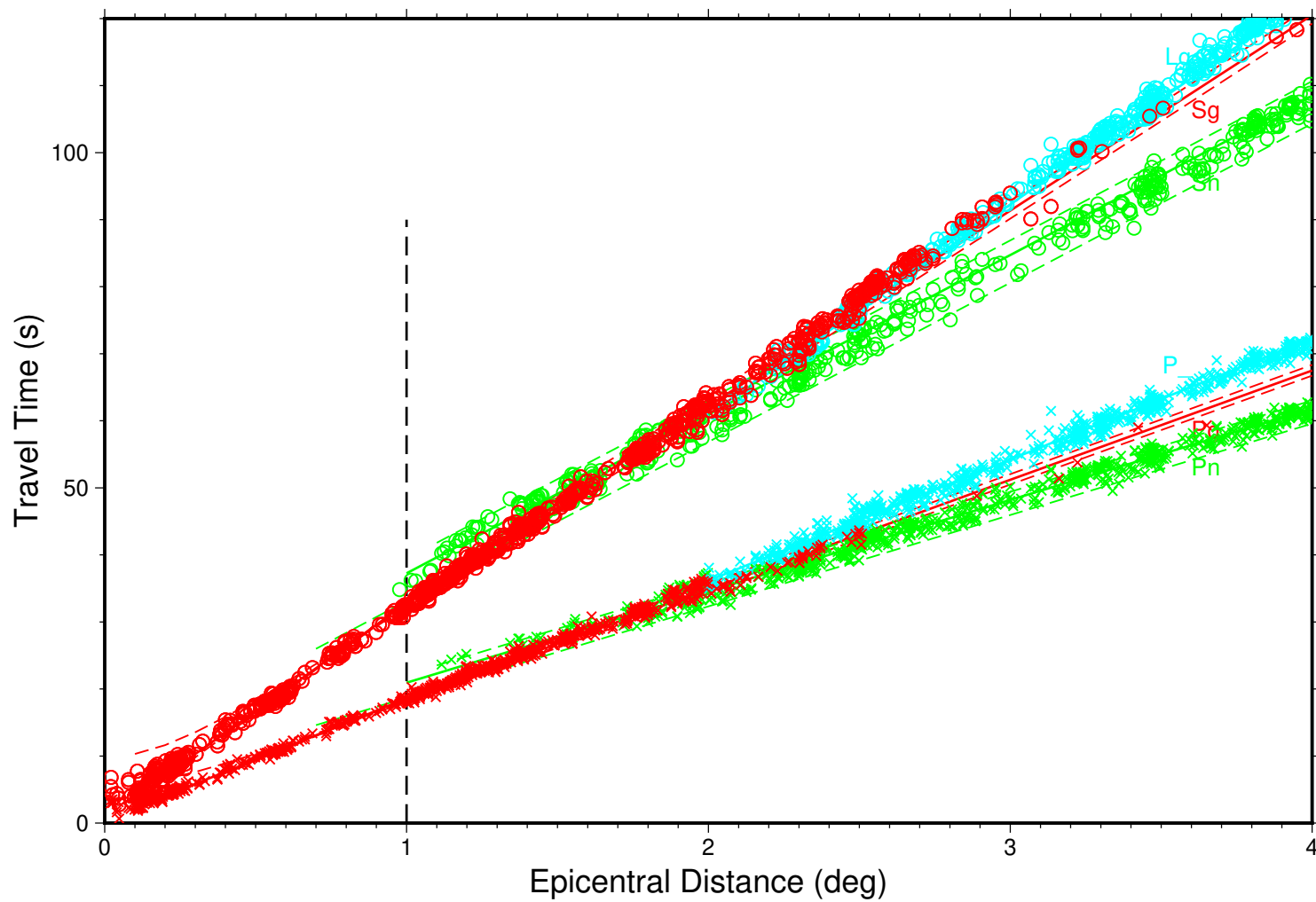
PKP Caustic novy1.66



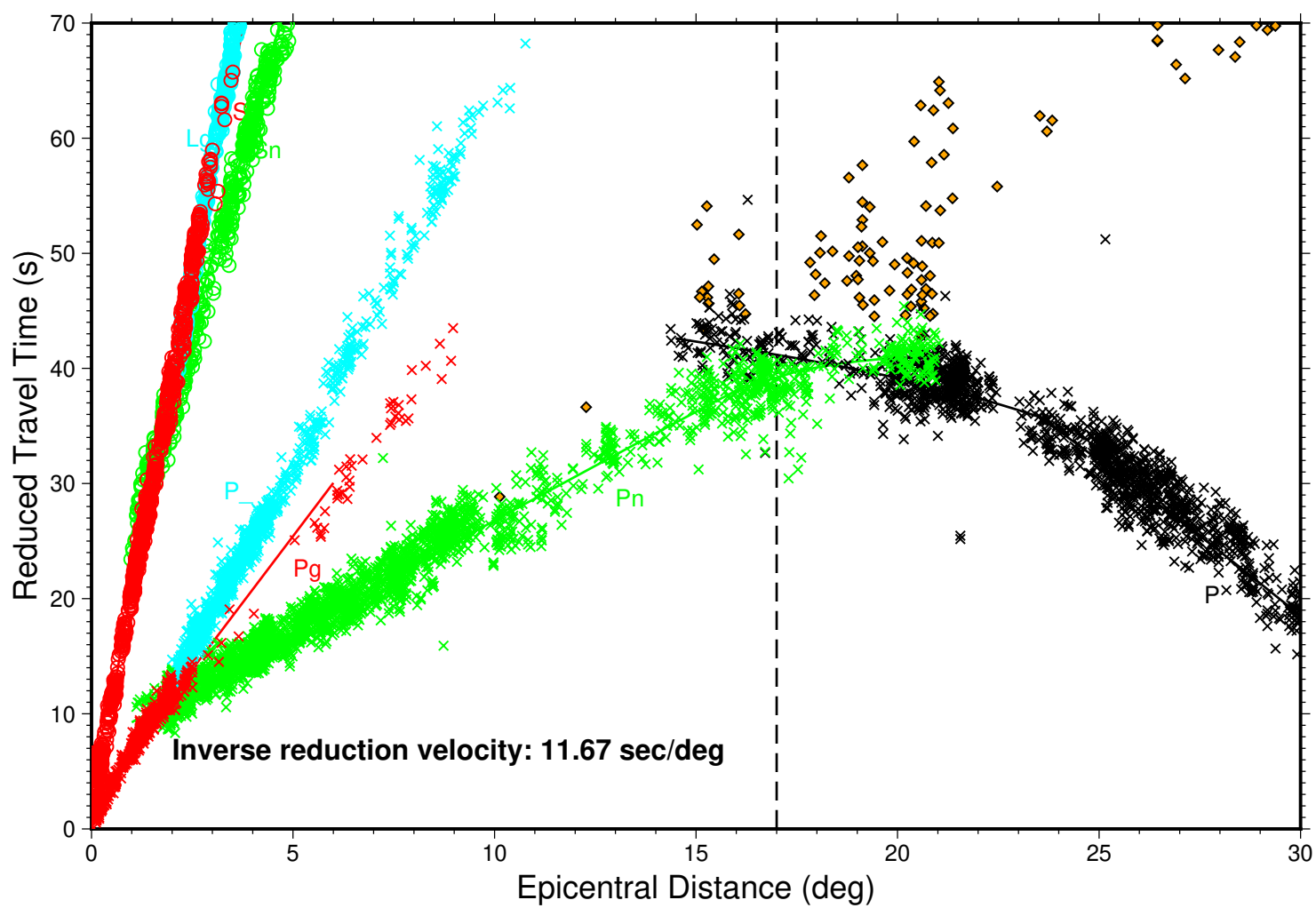
Near-Source novy1.66



Local Distance novy1.66



Local-Regional novy1.66



Local-Regional Shear Phases novy1.66

