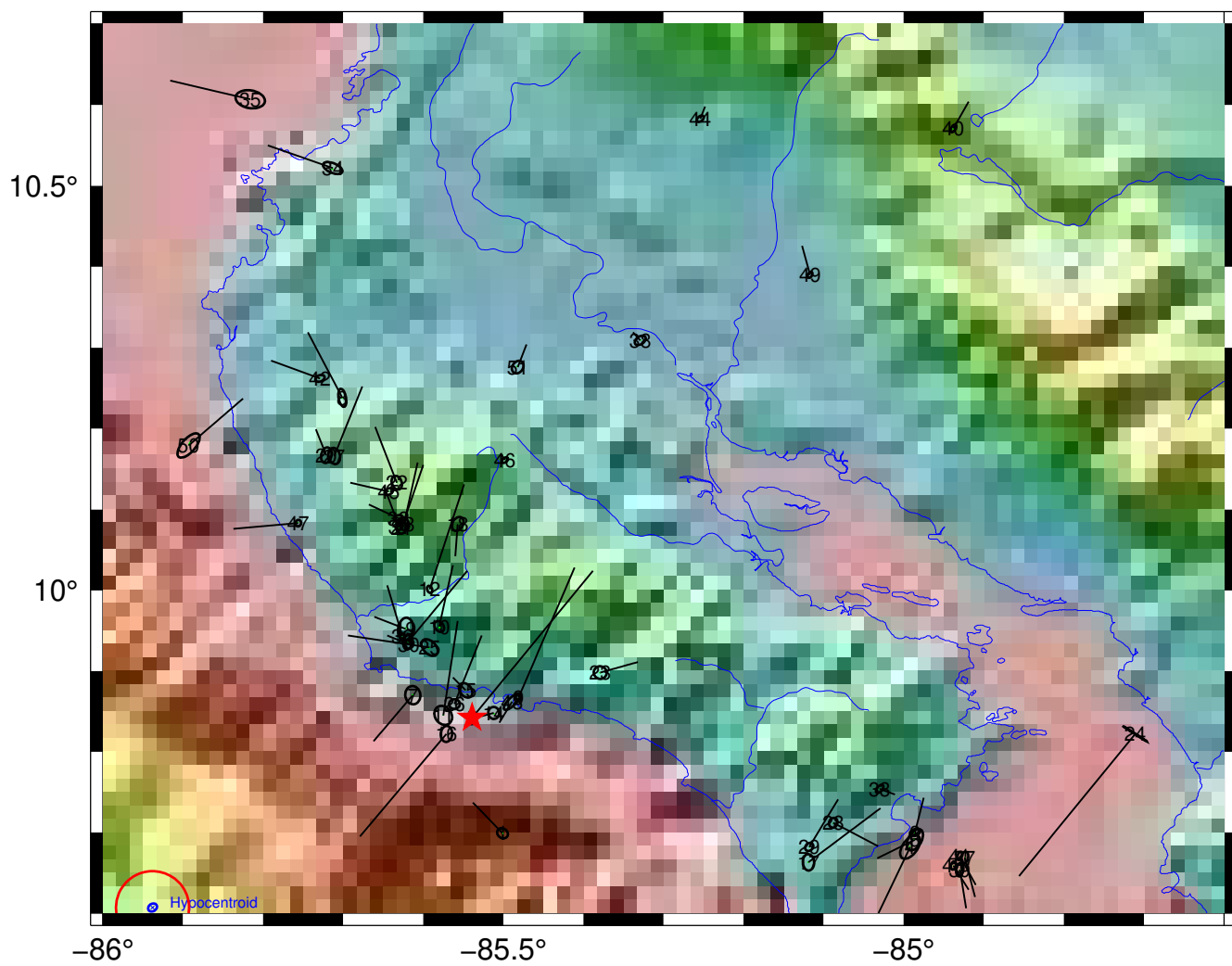
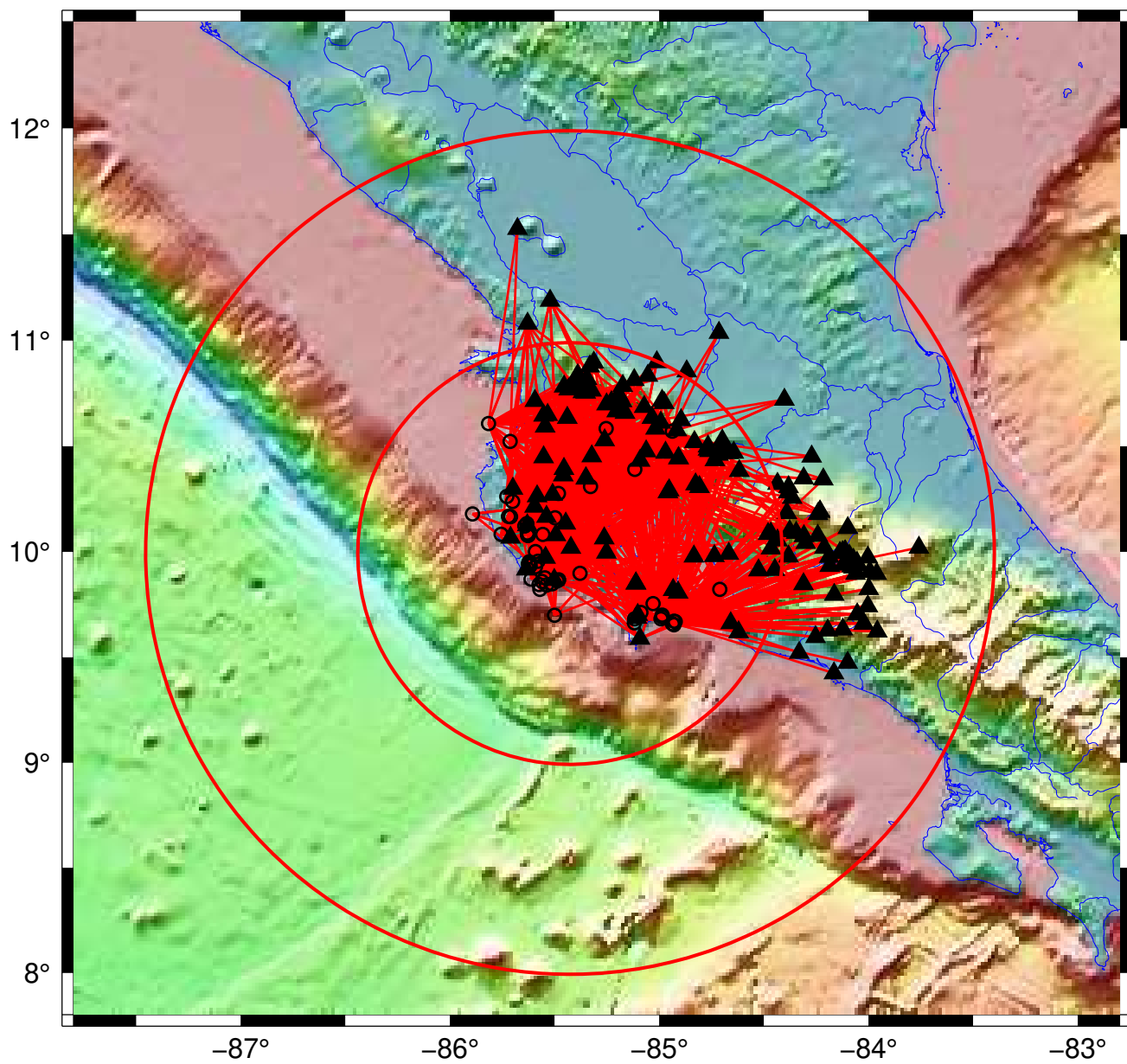


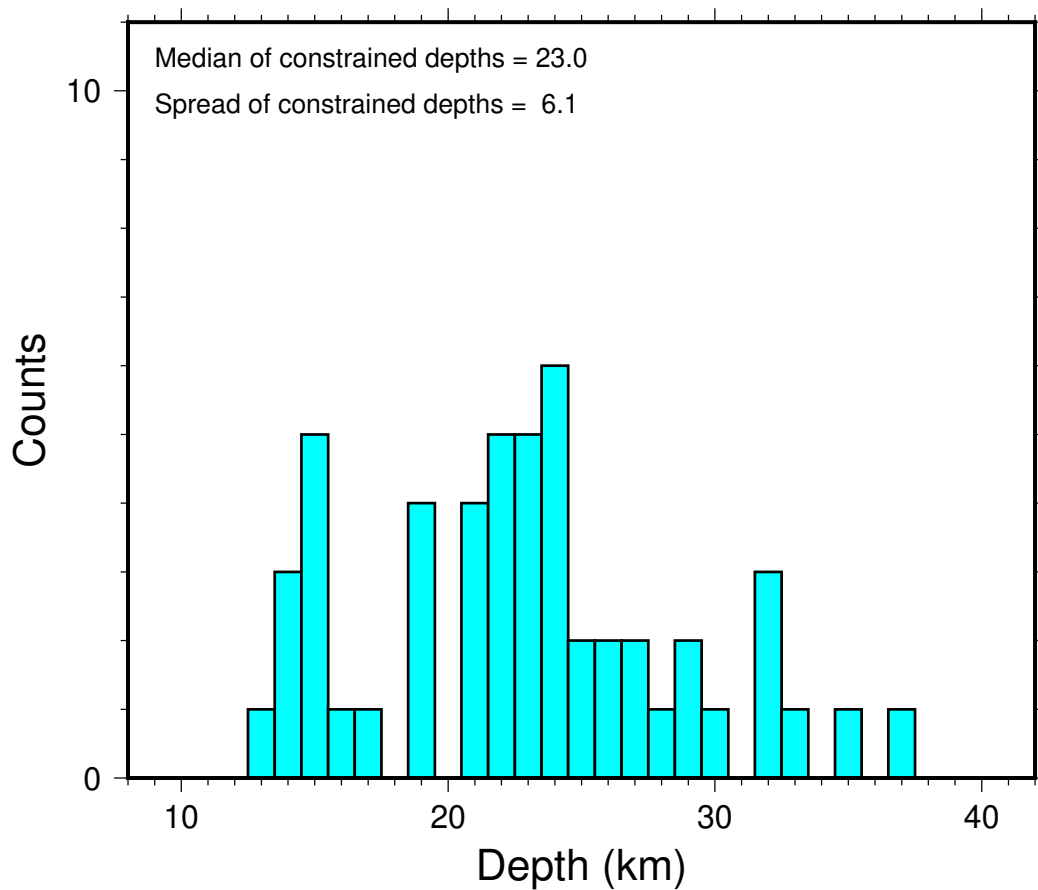
Base Map nicoya3.9



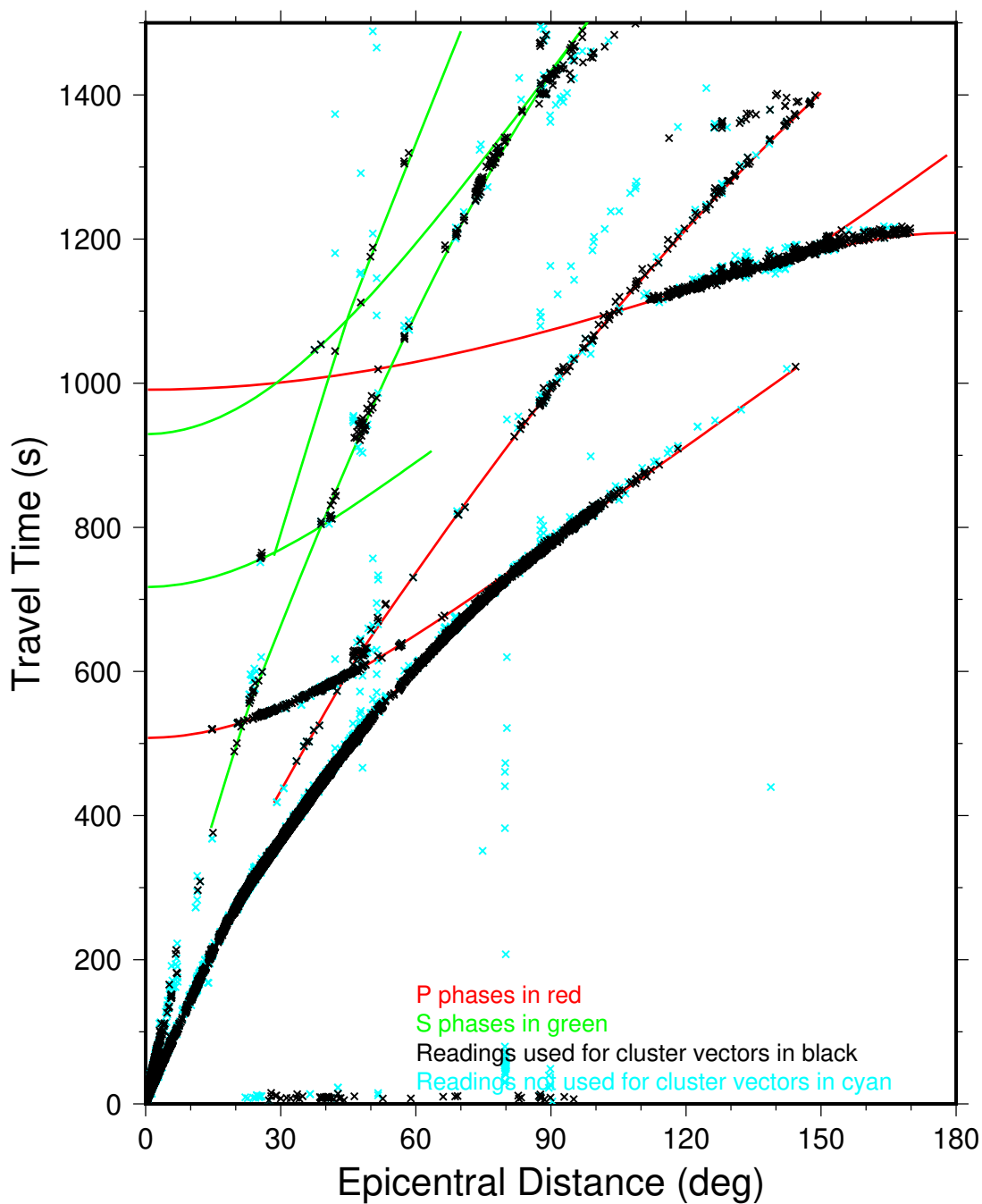
Direct Calibration nicoya3.9



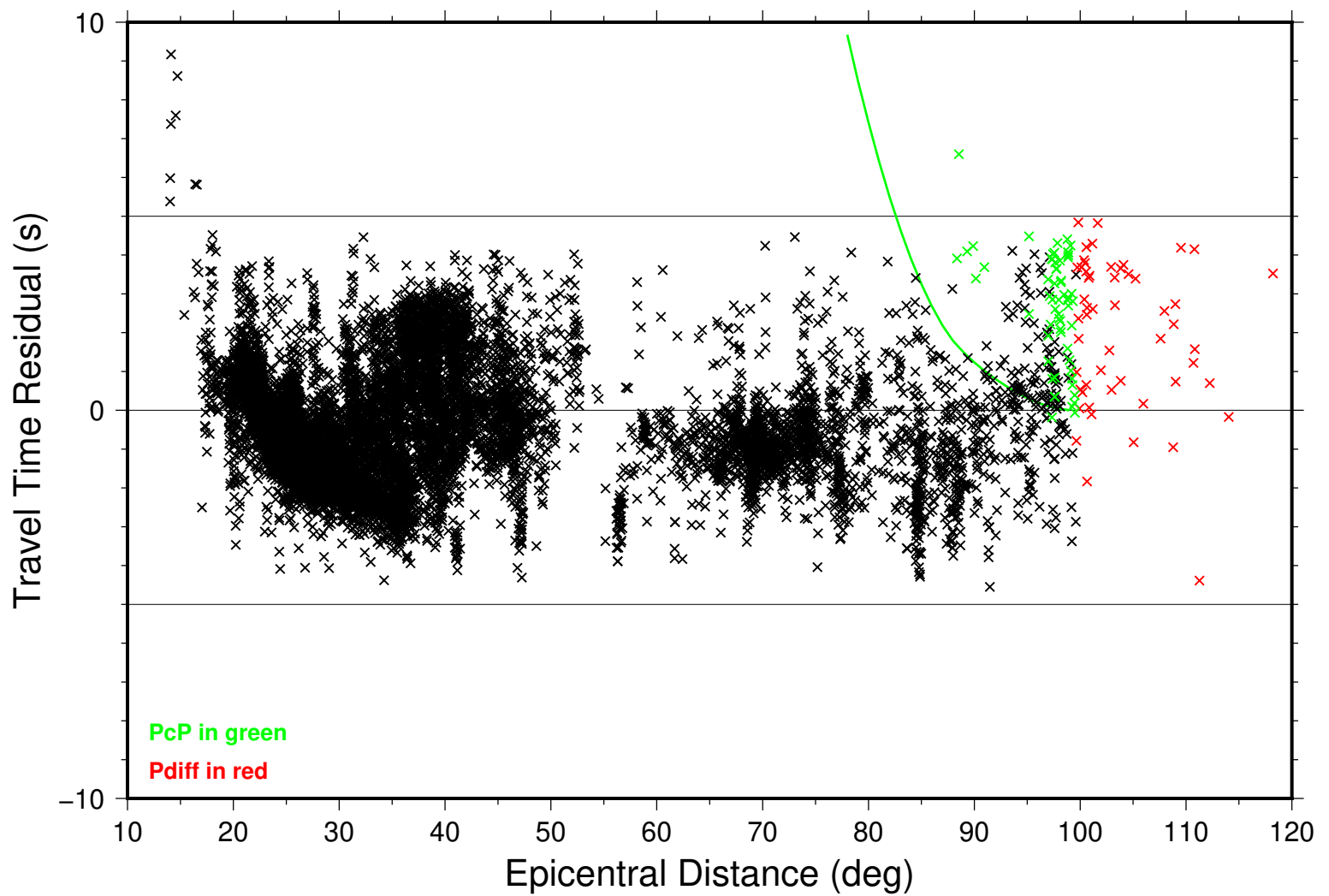
Focal Depths nicoya3.9



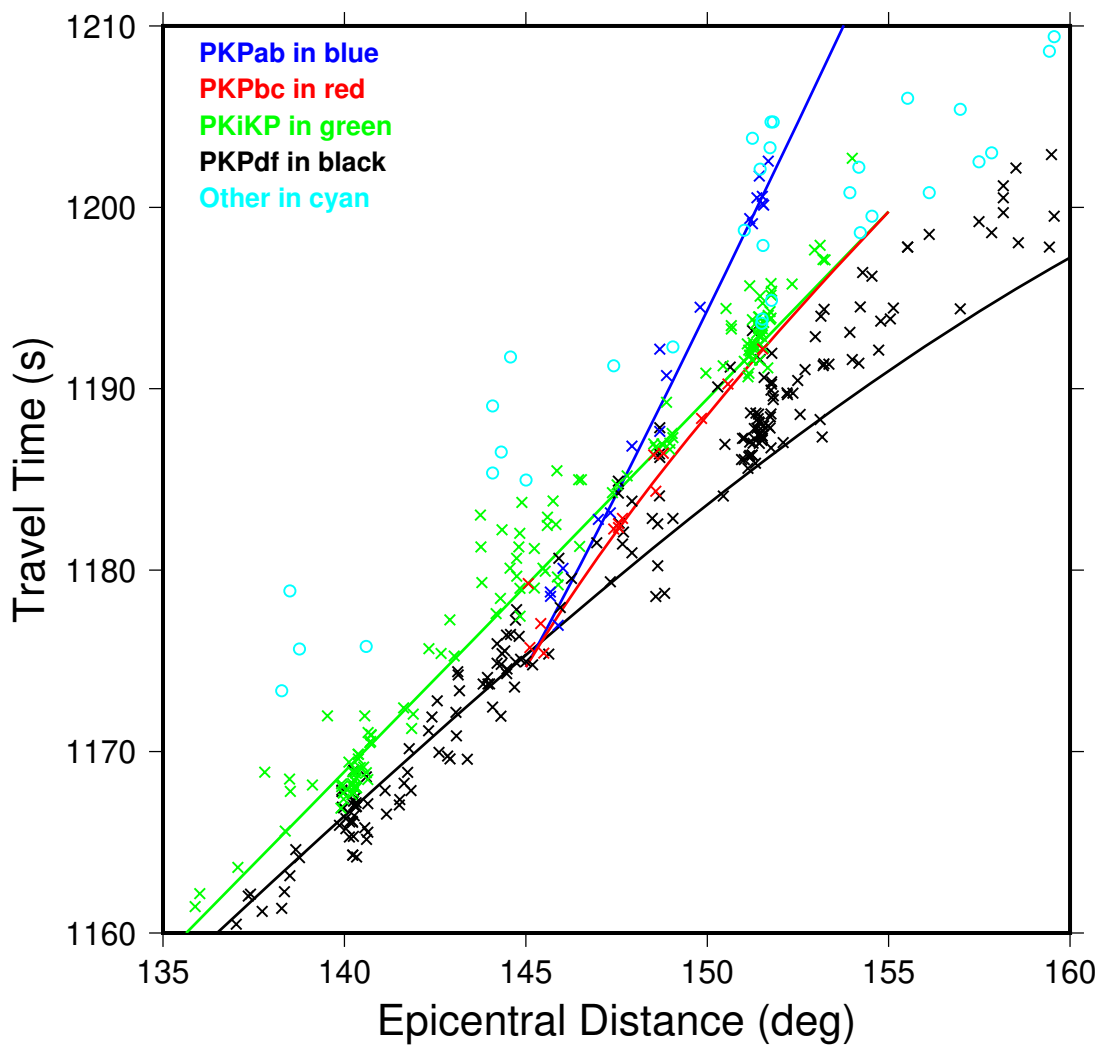
Summary Travel Times nicoya3.9



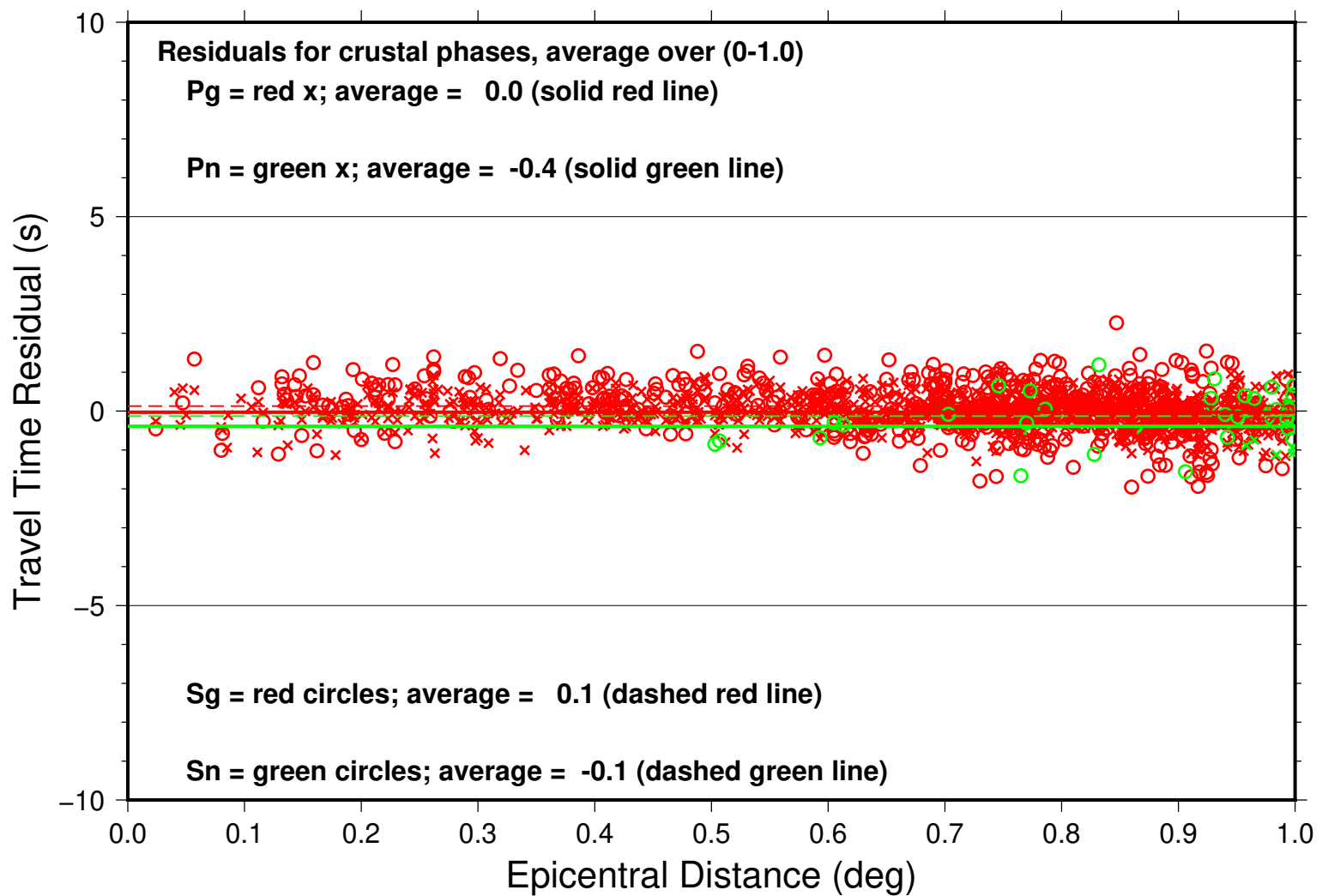
Teleseismic P nicoya3.9



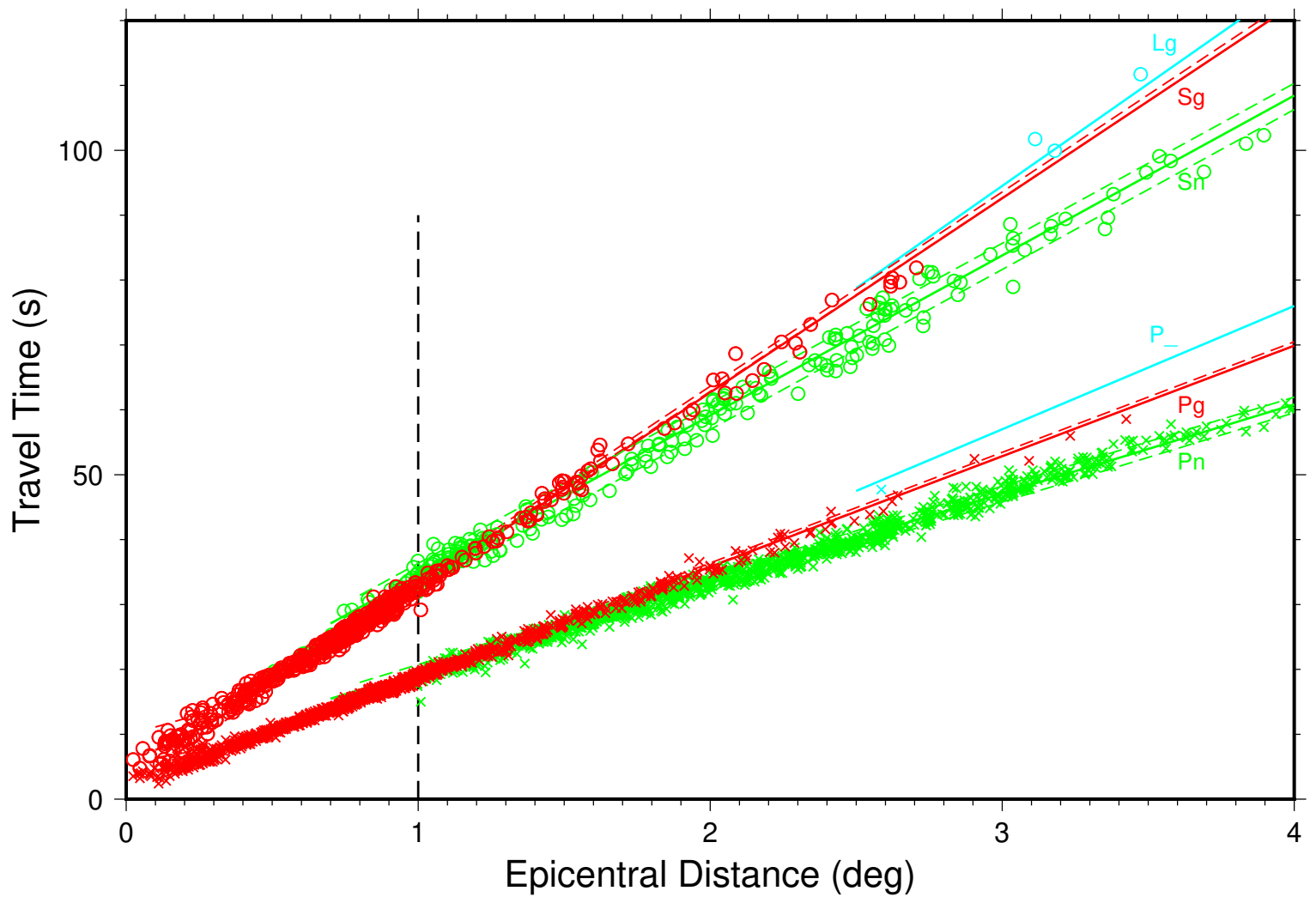
PKP Caustic nicoya3.9



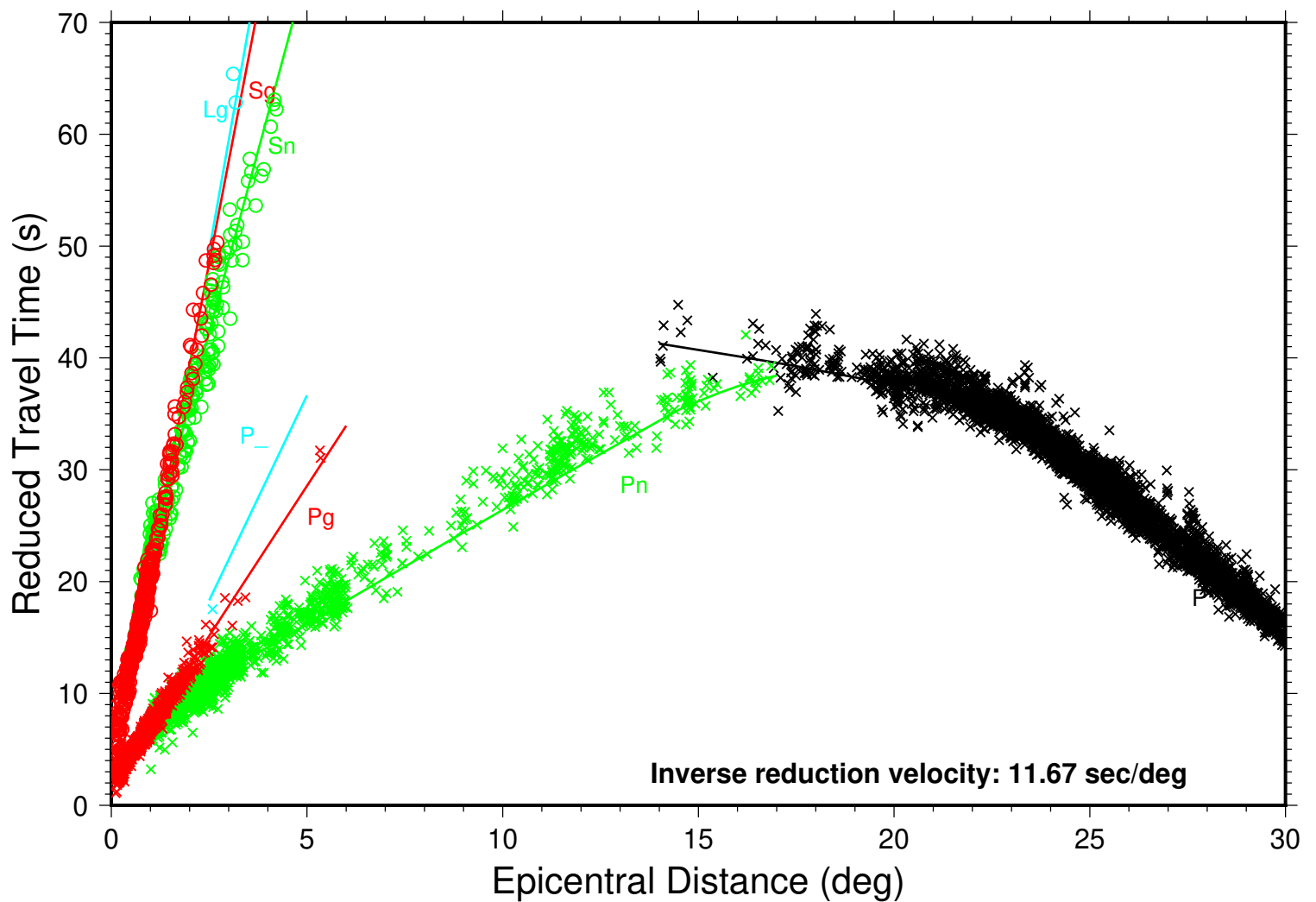
Near-Source nicoya3.9



Local Distance nicoya3.9



Local-Regional nicoya3.9



Local-Regional Shear Phases nicoya3.9

