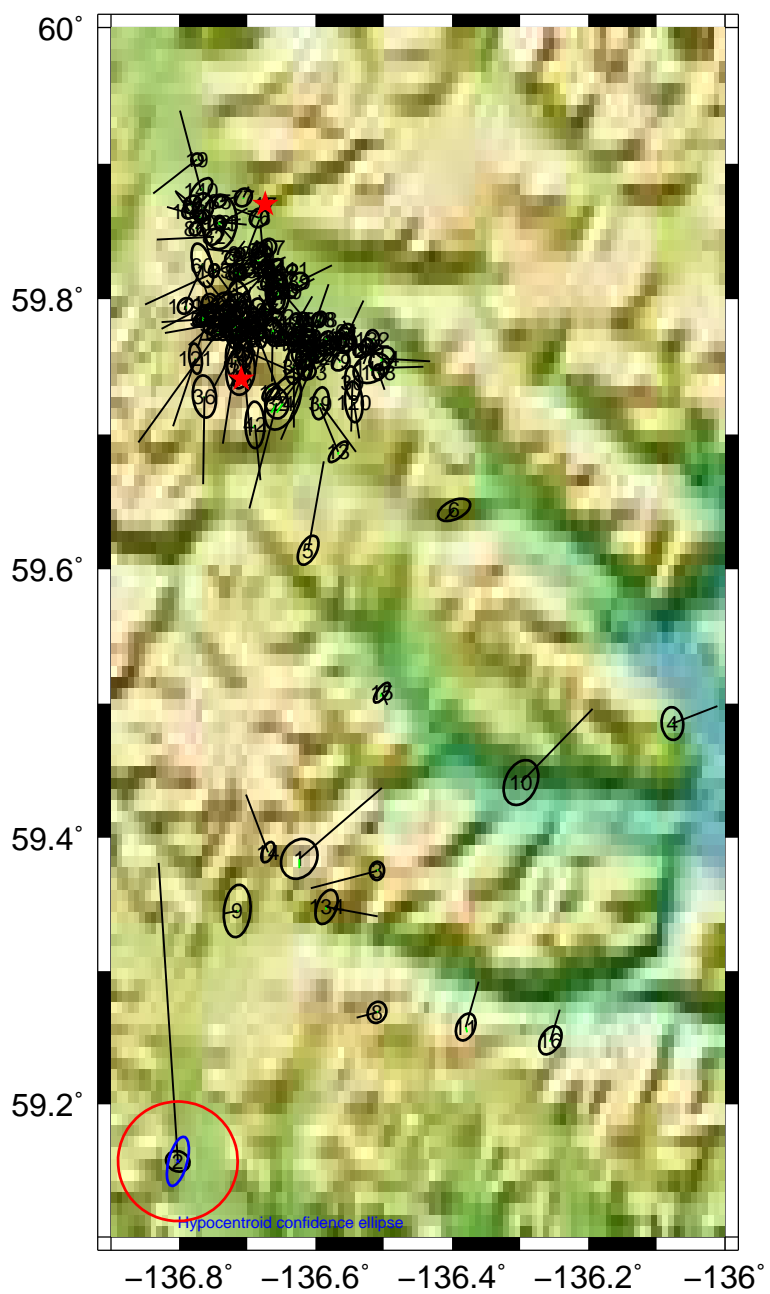
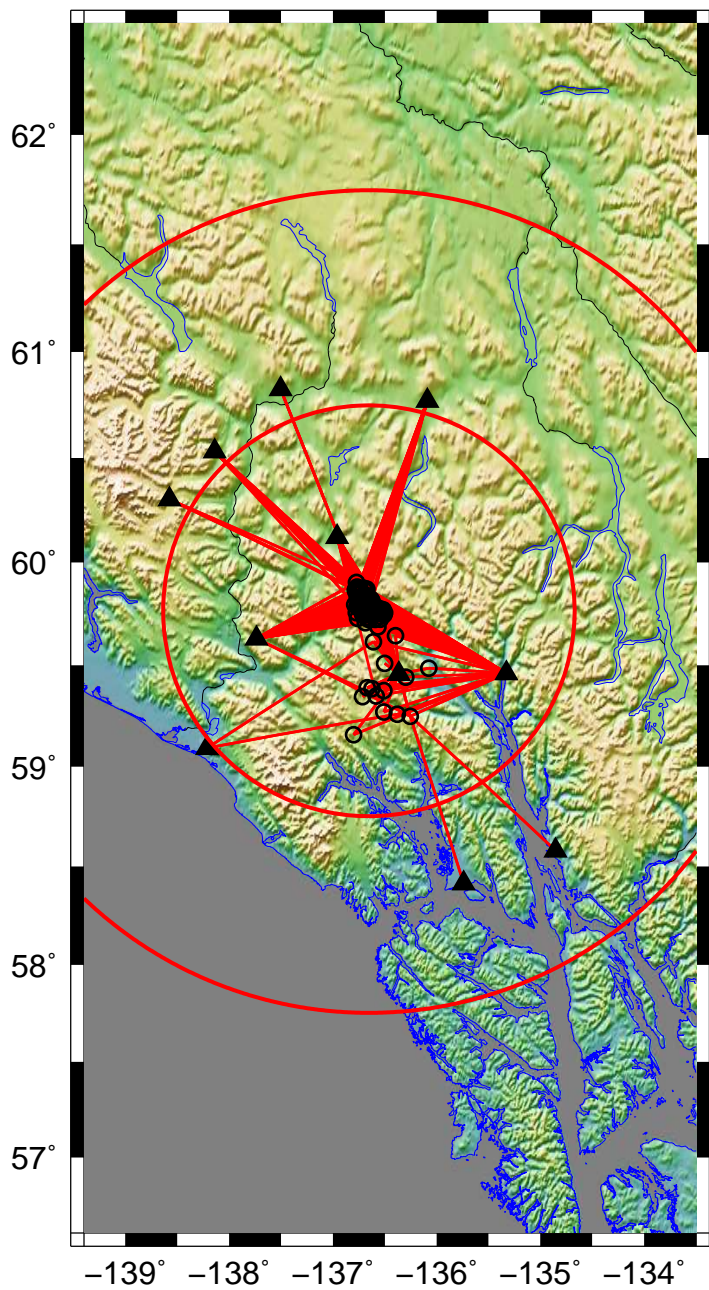


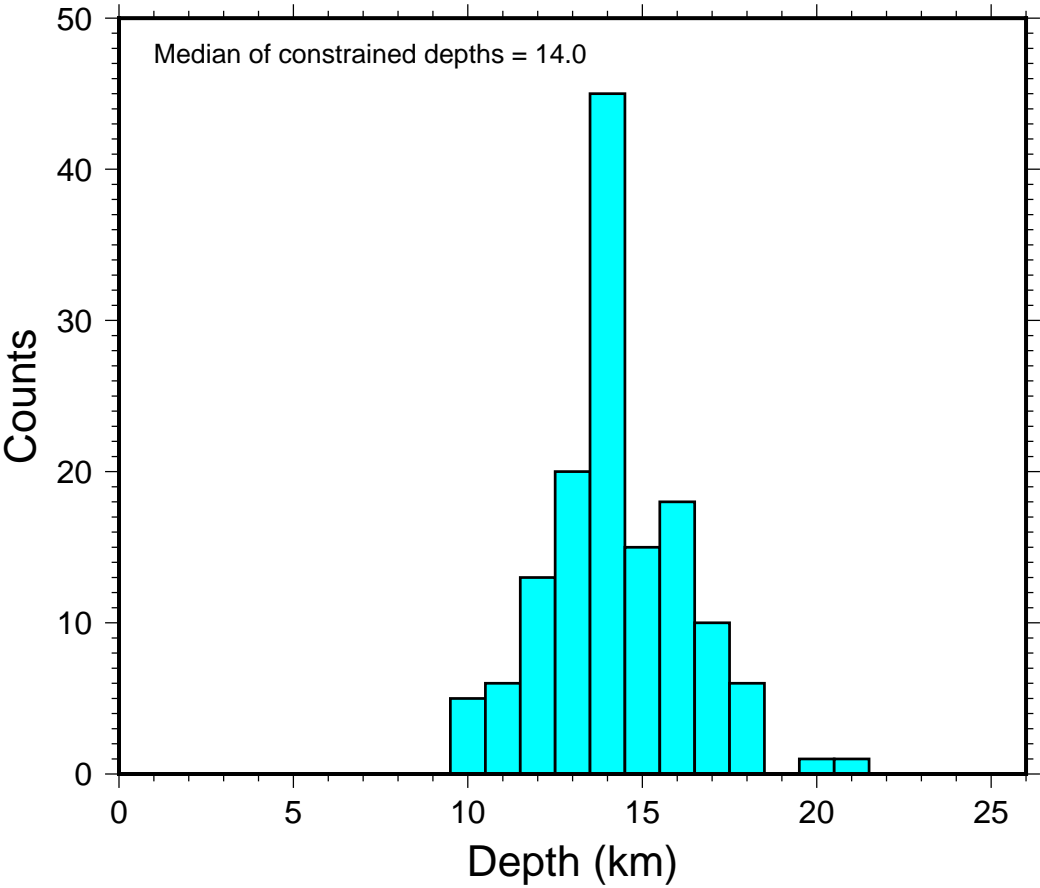
Base Map mansfield3.22



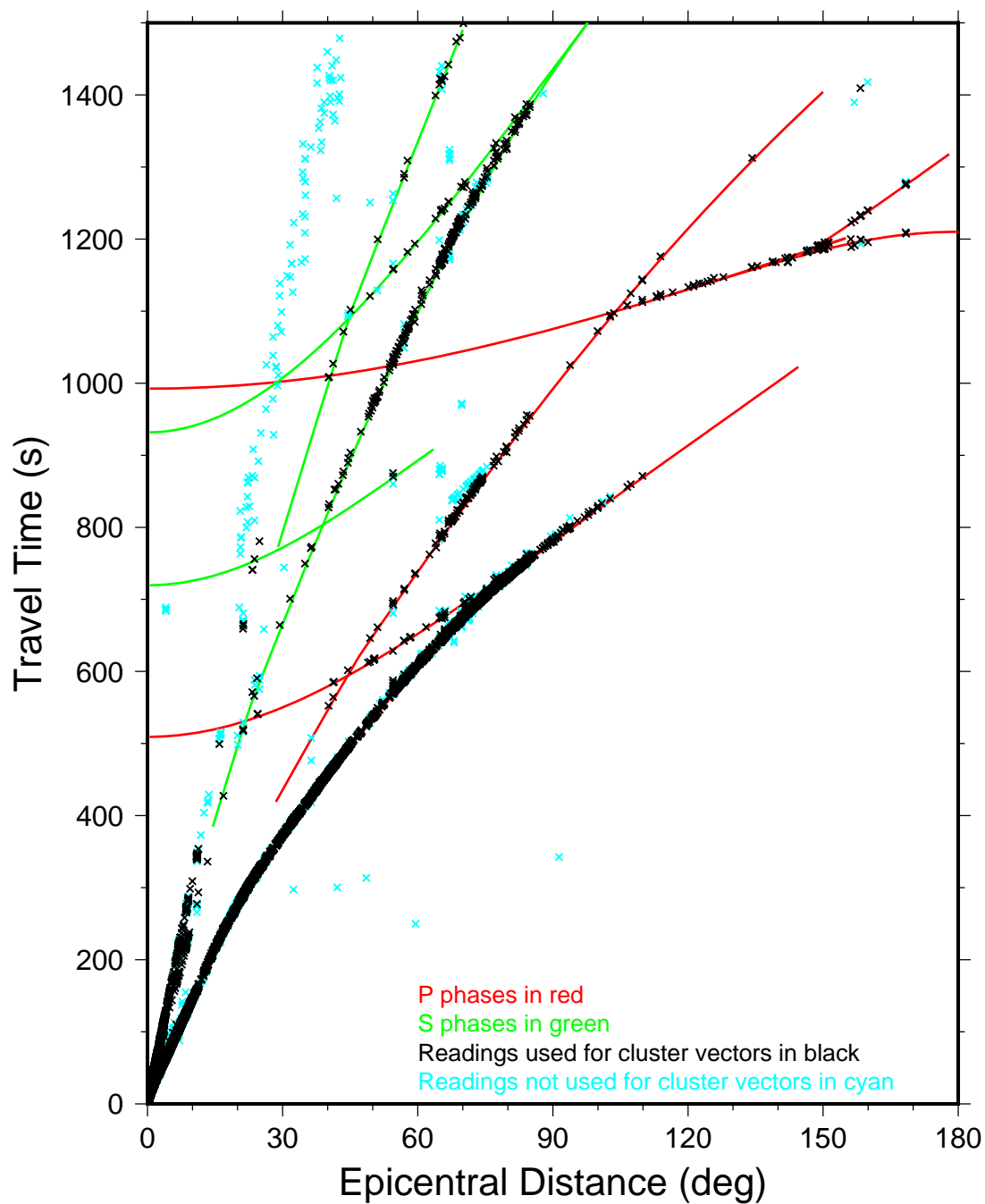
Direct Calibration mansfield3.22



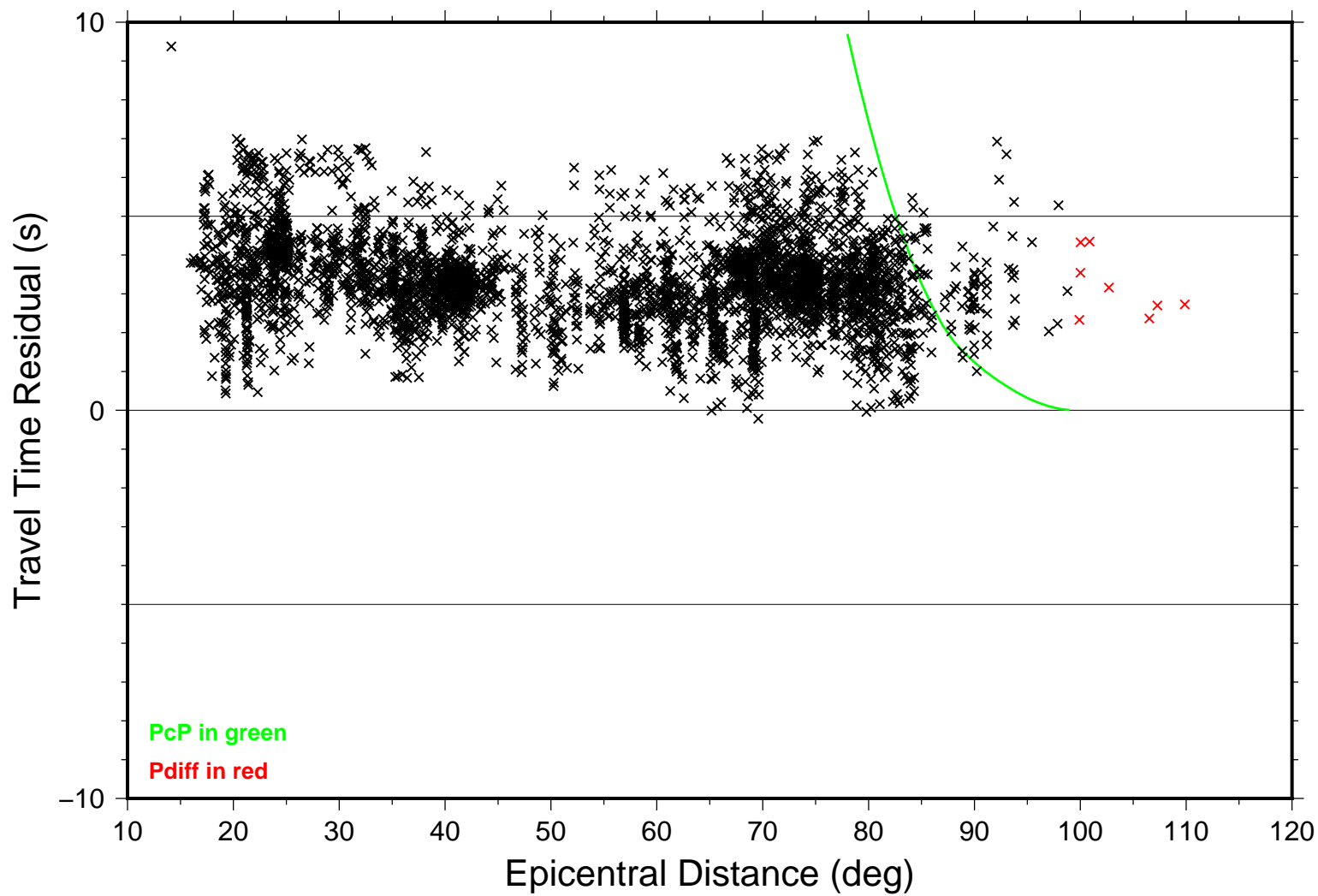
Focal Depths mansfield3.22



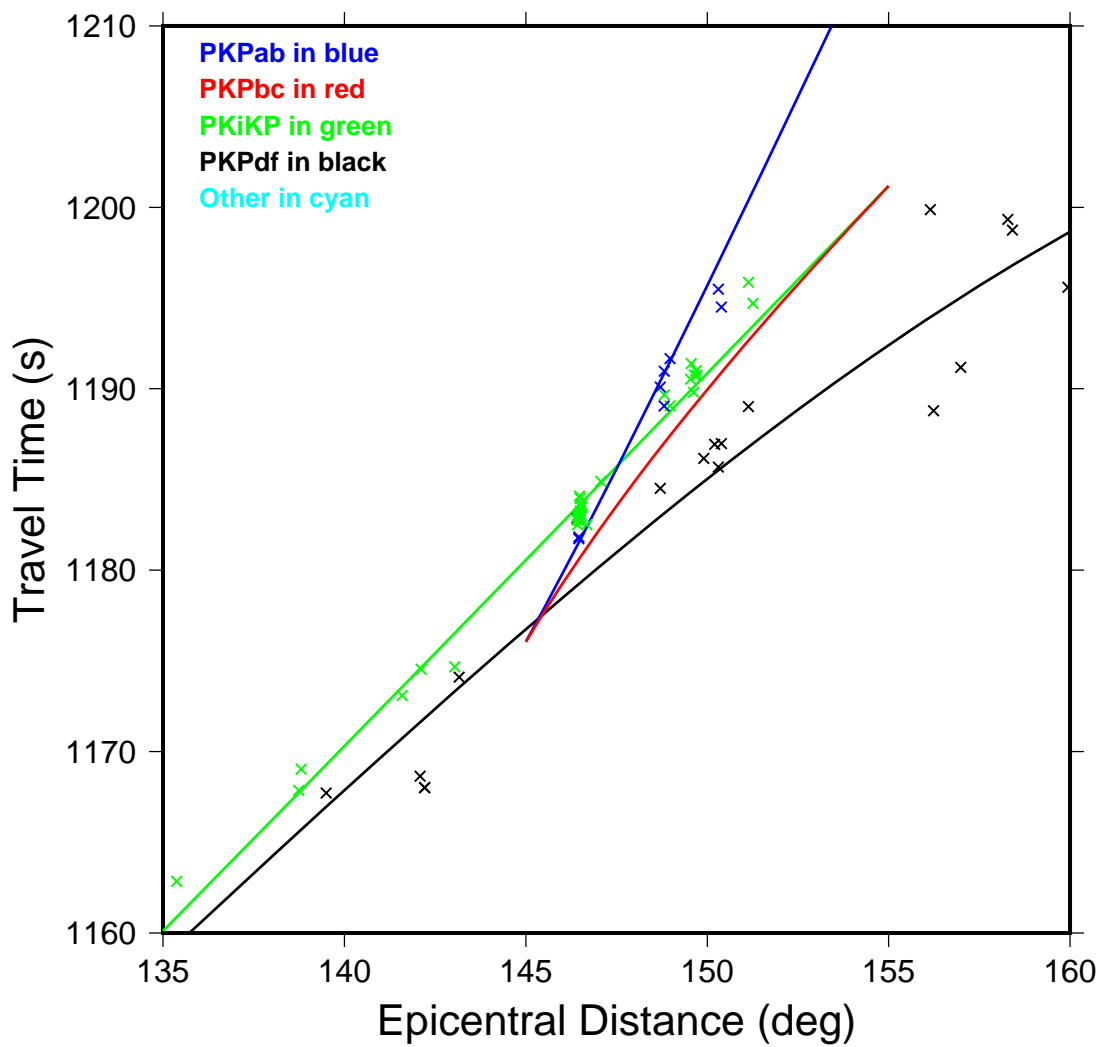
Summary Travel Times mansfield3.22



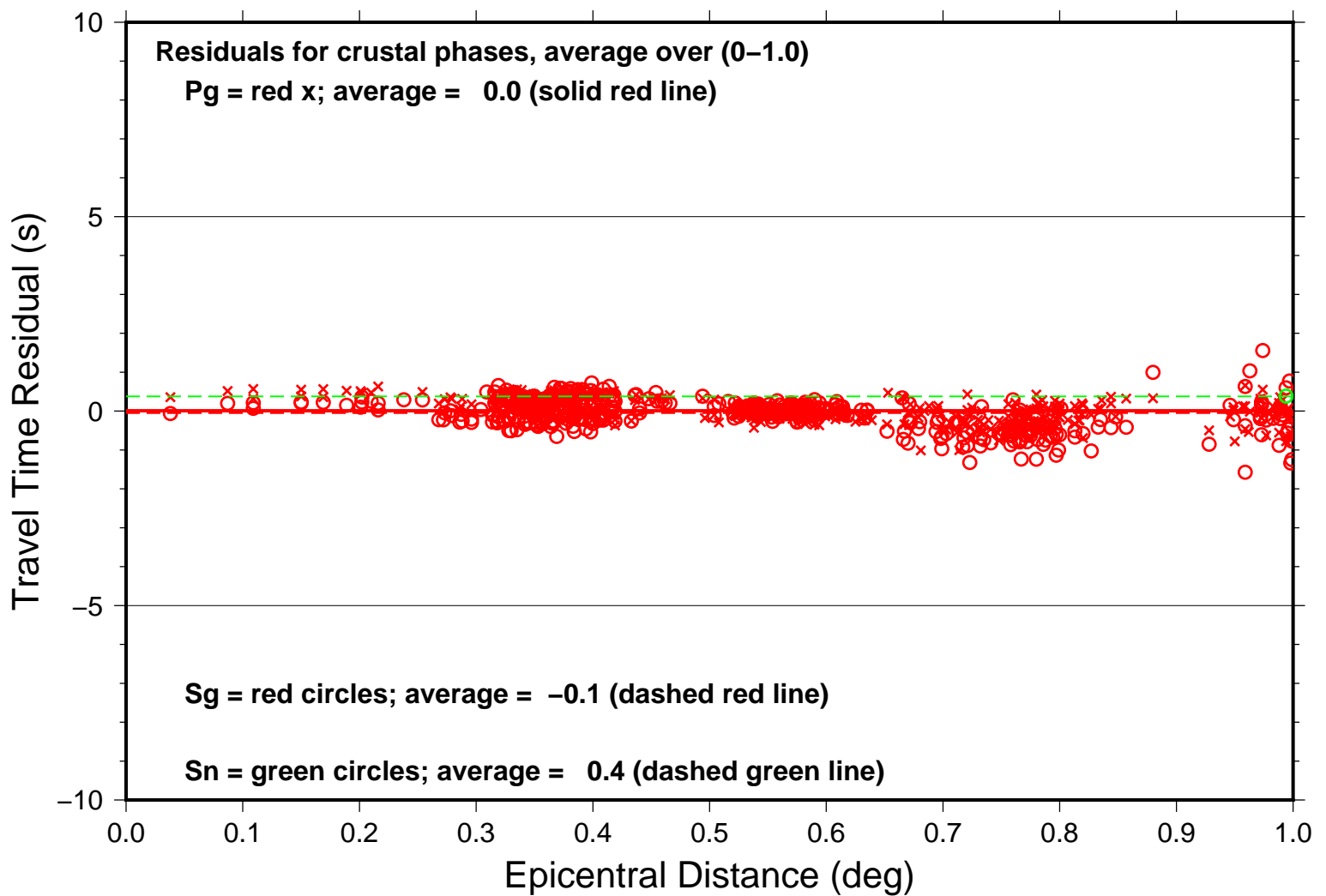
Teleseismic P mansfield3.22



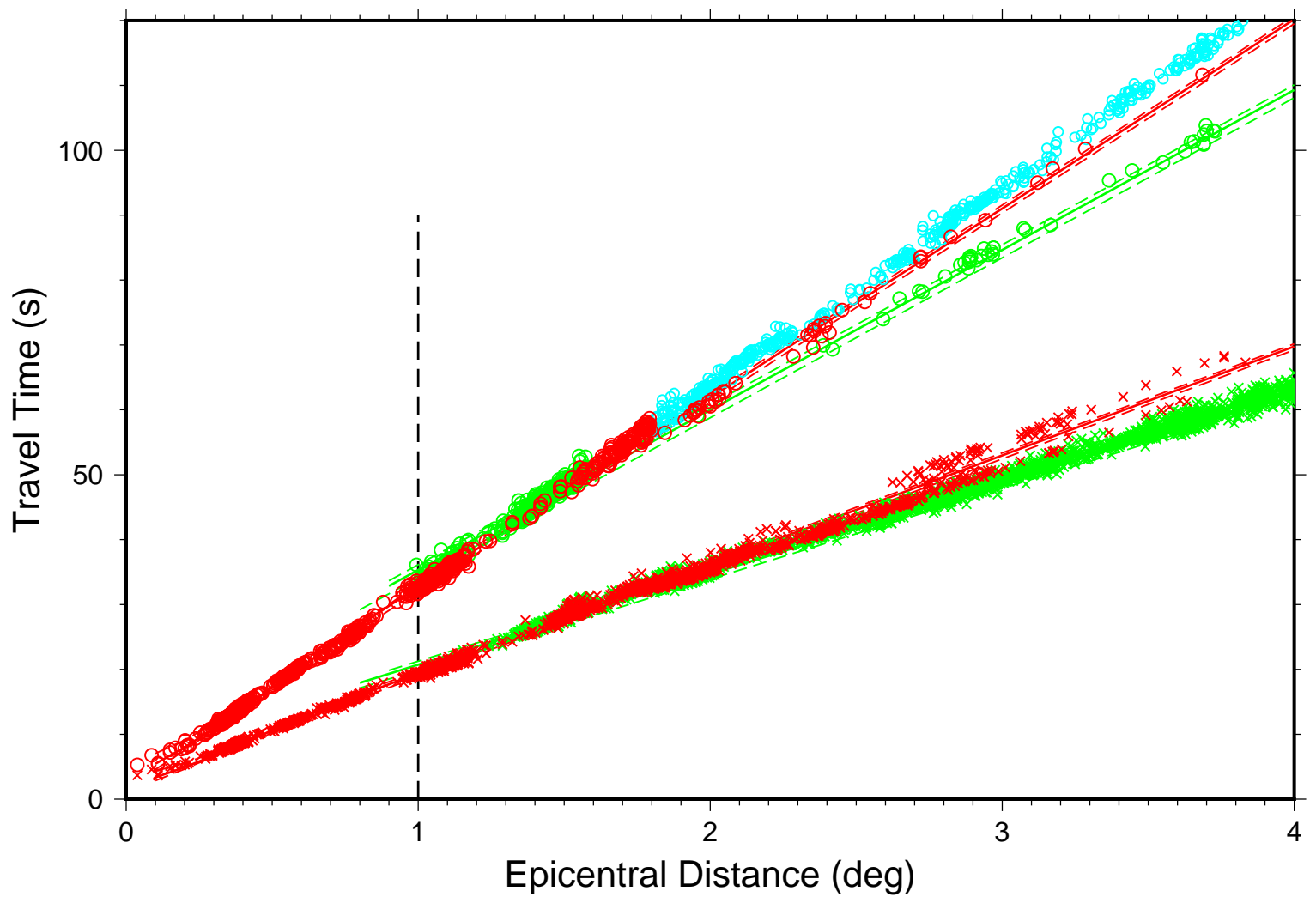
PKP Caustic mansfield3.22



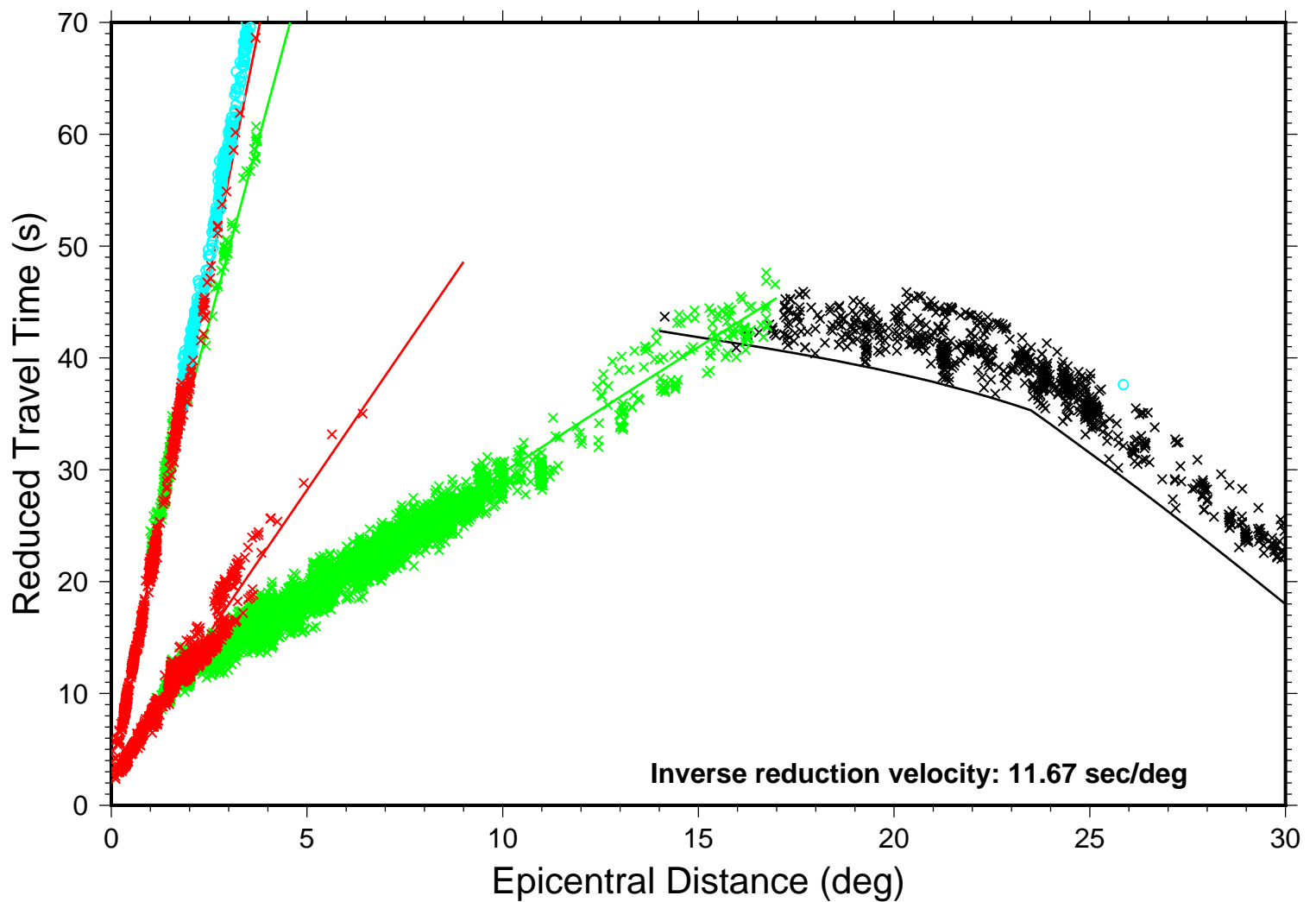
Near-Source mansfield3.22



Local Distance mansfield3.22



Local-Regional mansfield3.22



Local-Regional Shear Phases mansfield3.22

