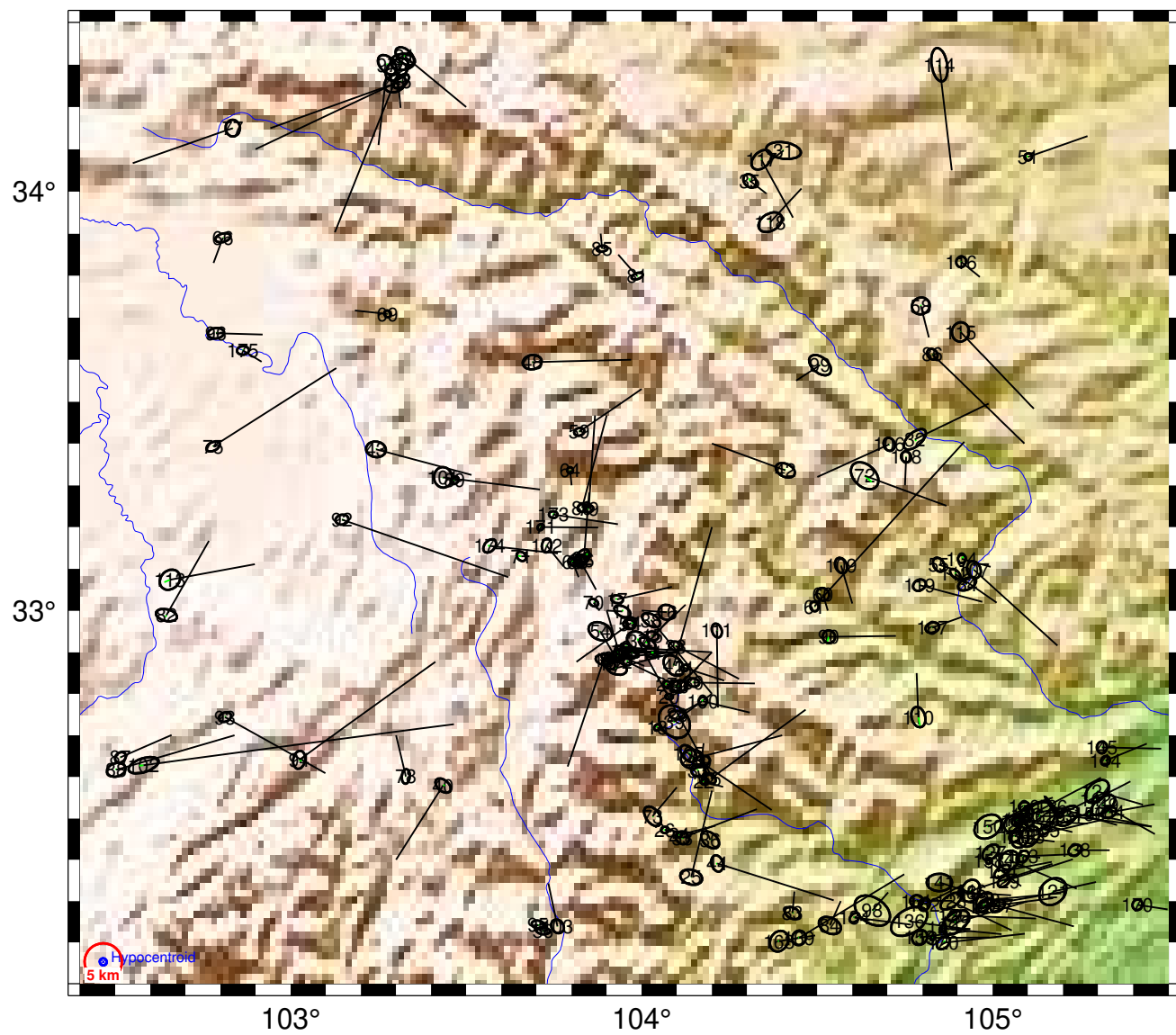
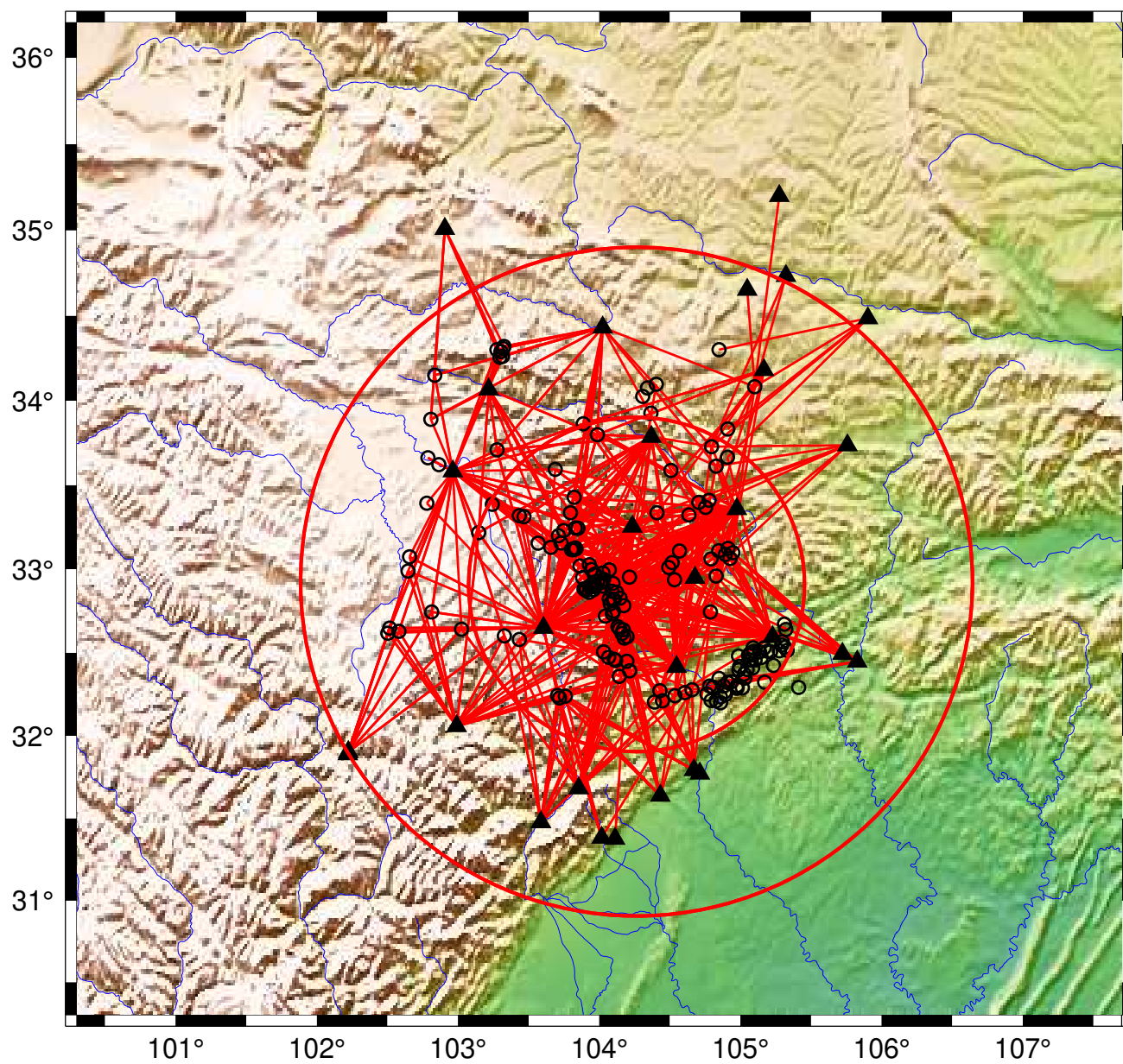


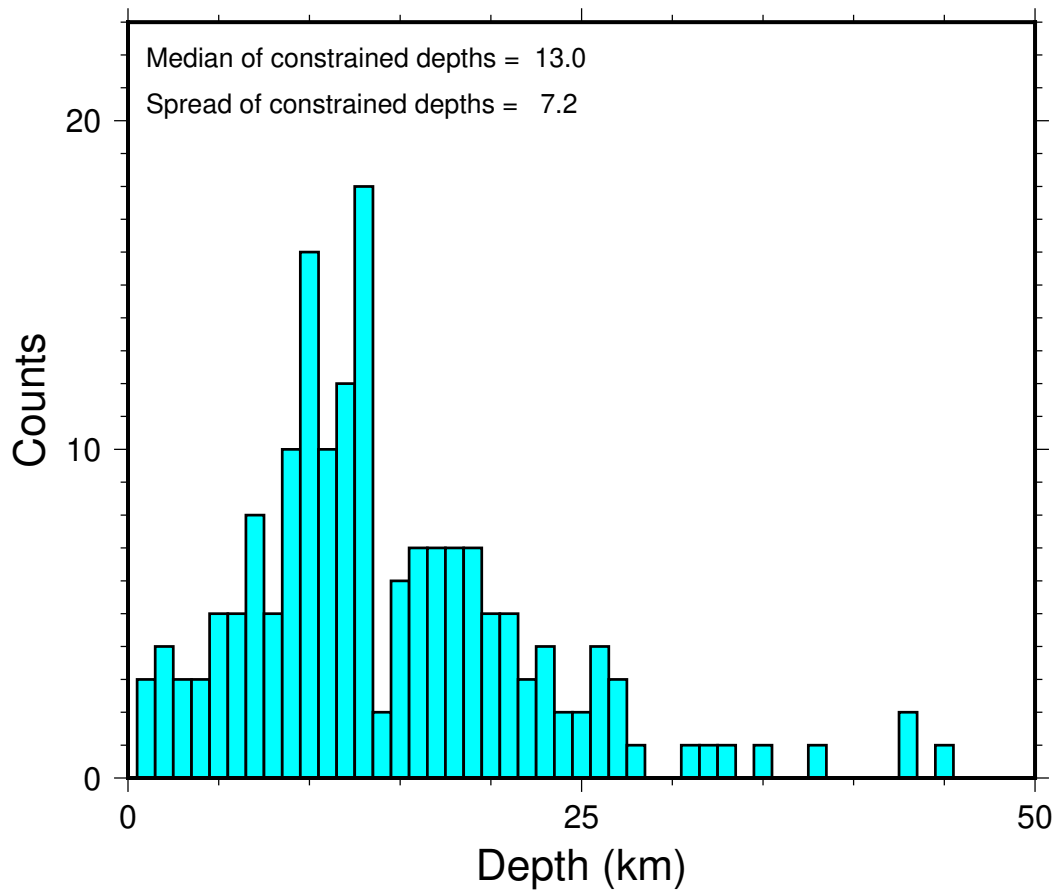
Base Map longnan2.21



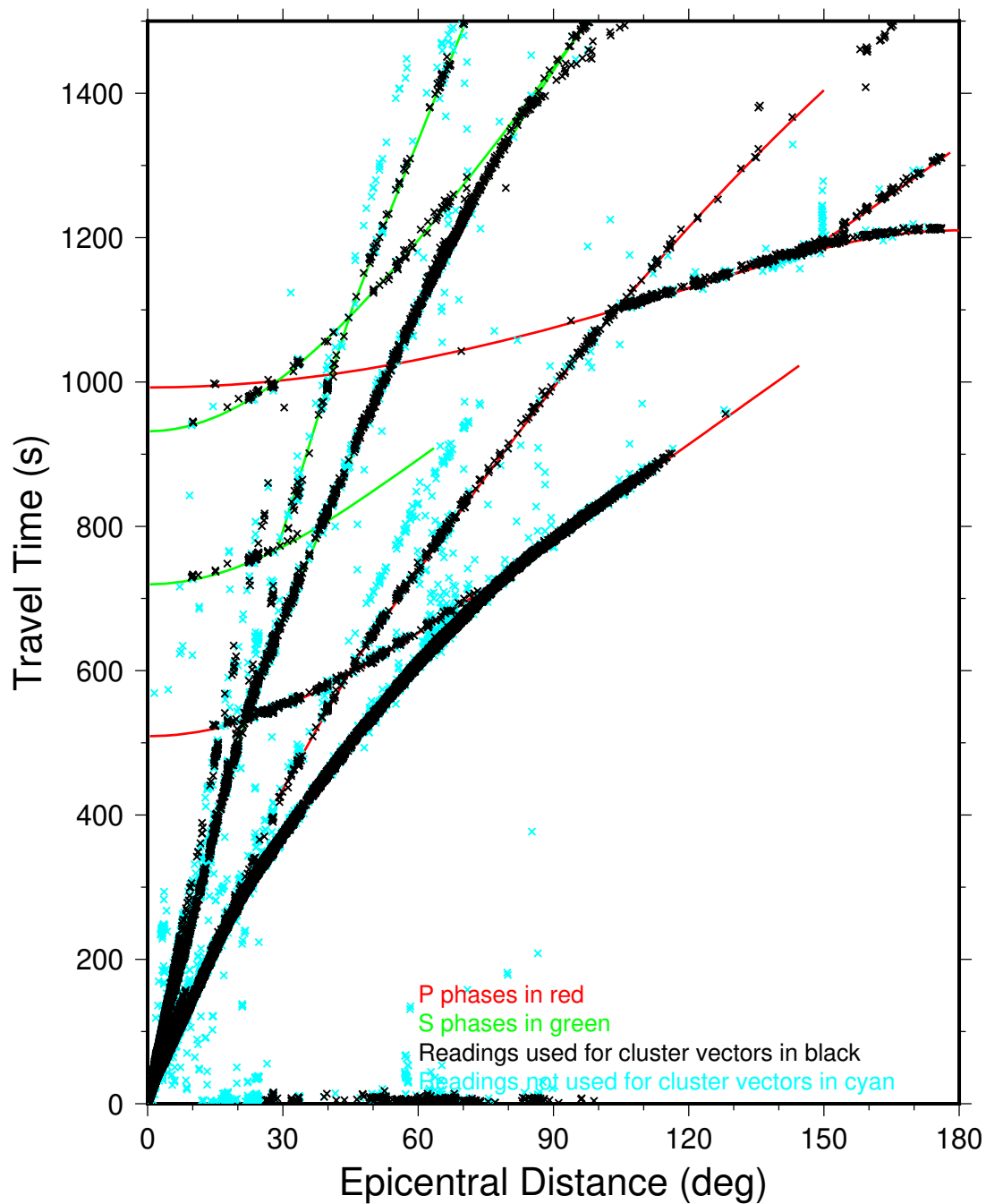
Direct Calibration longnan2.21



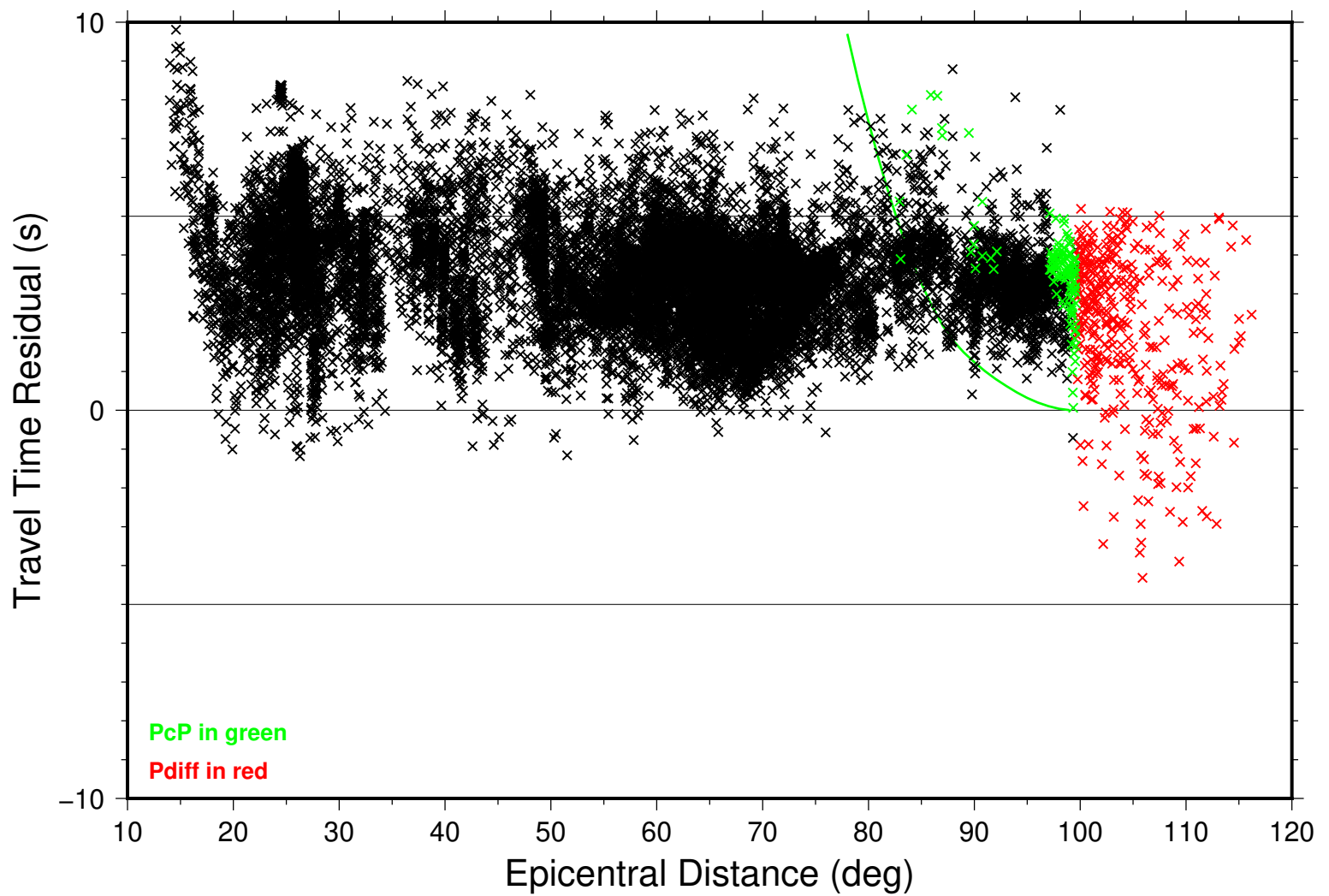
Focal Depths longnan2.21



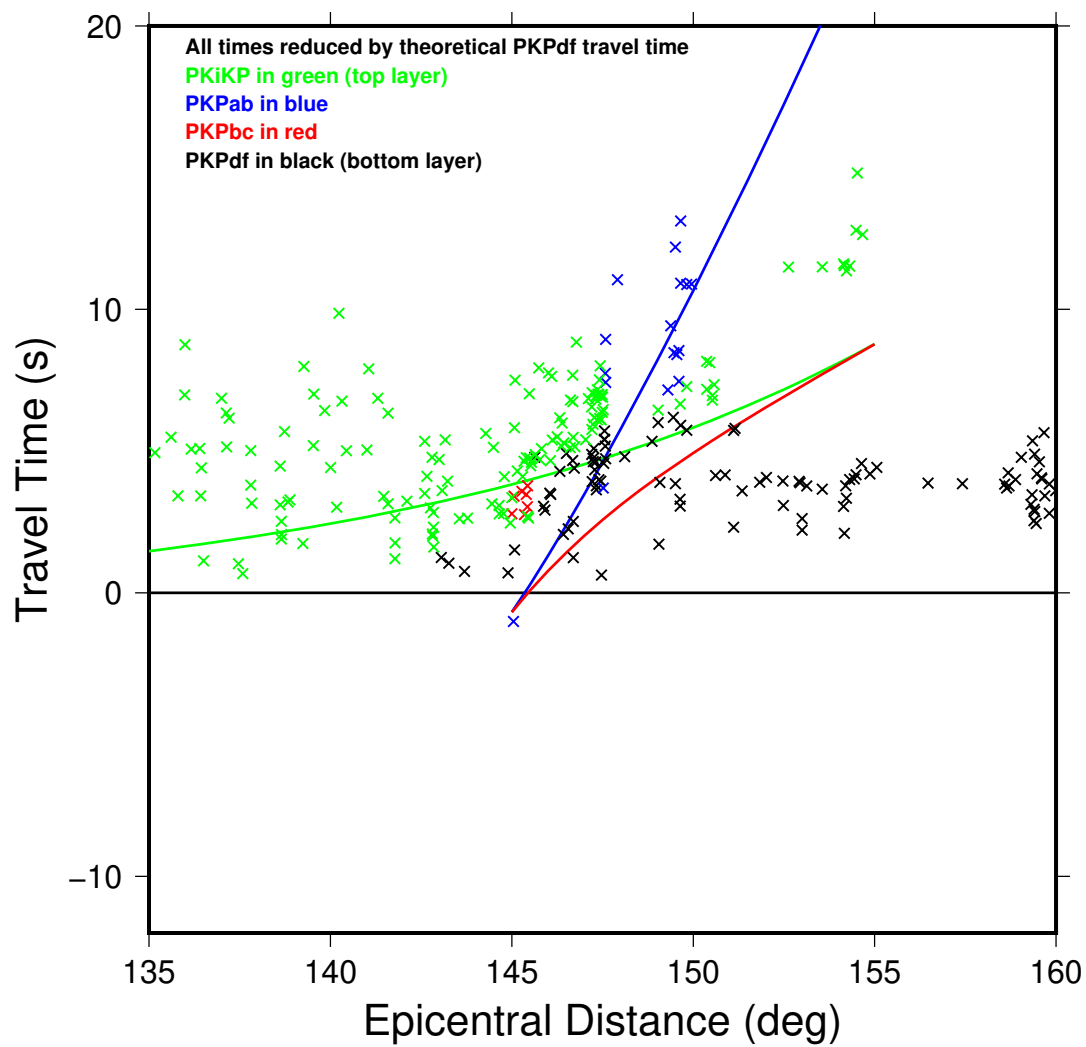
Summary Travel Times longnan2.21



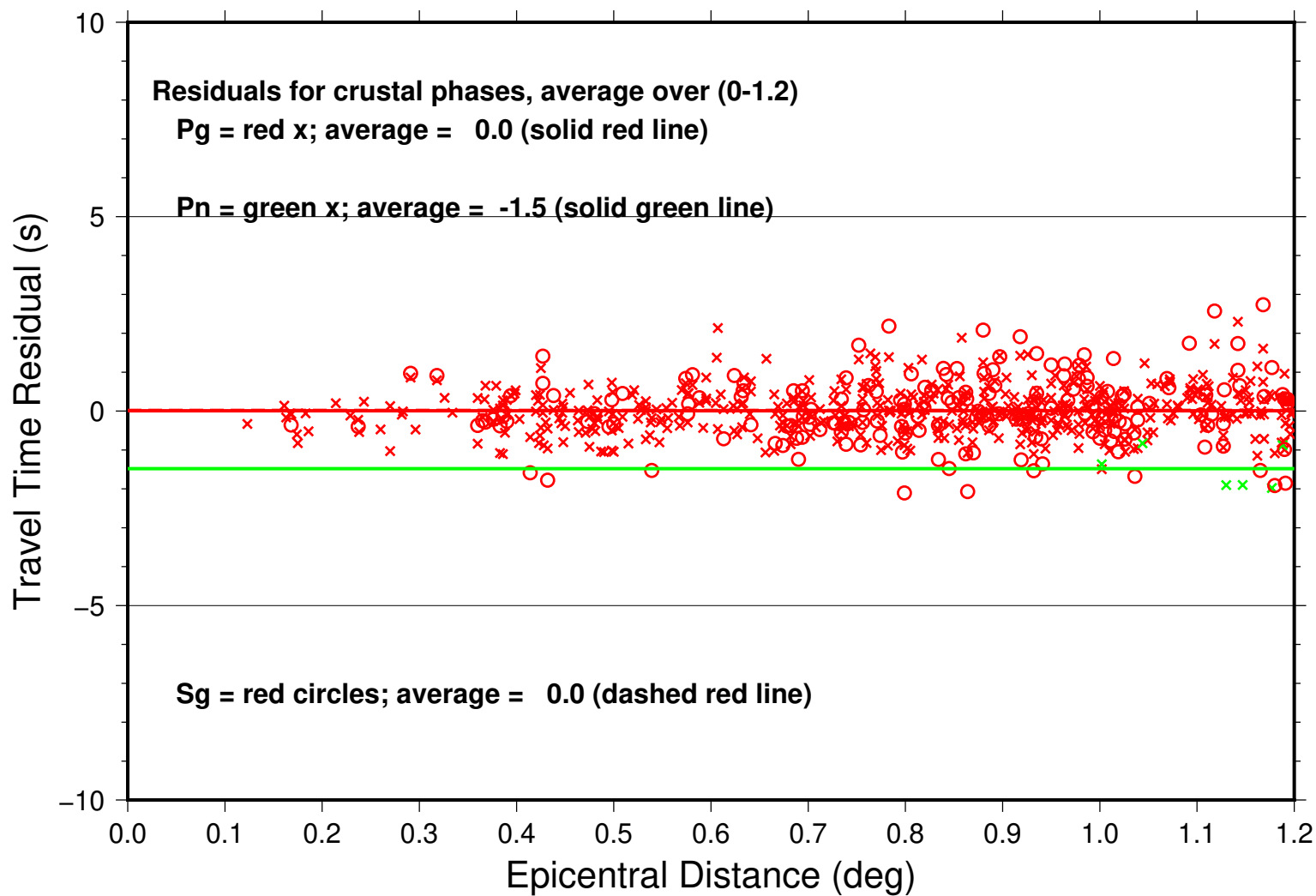
Teleseismic P longnan2.21



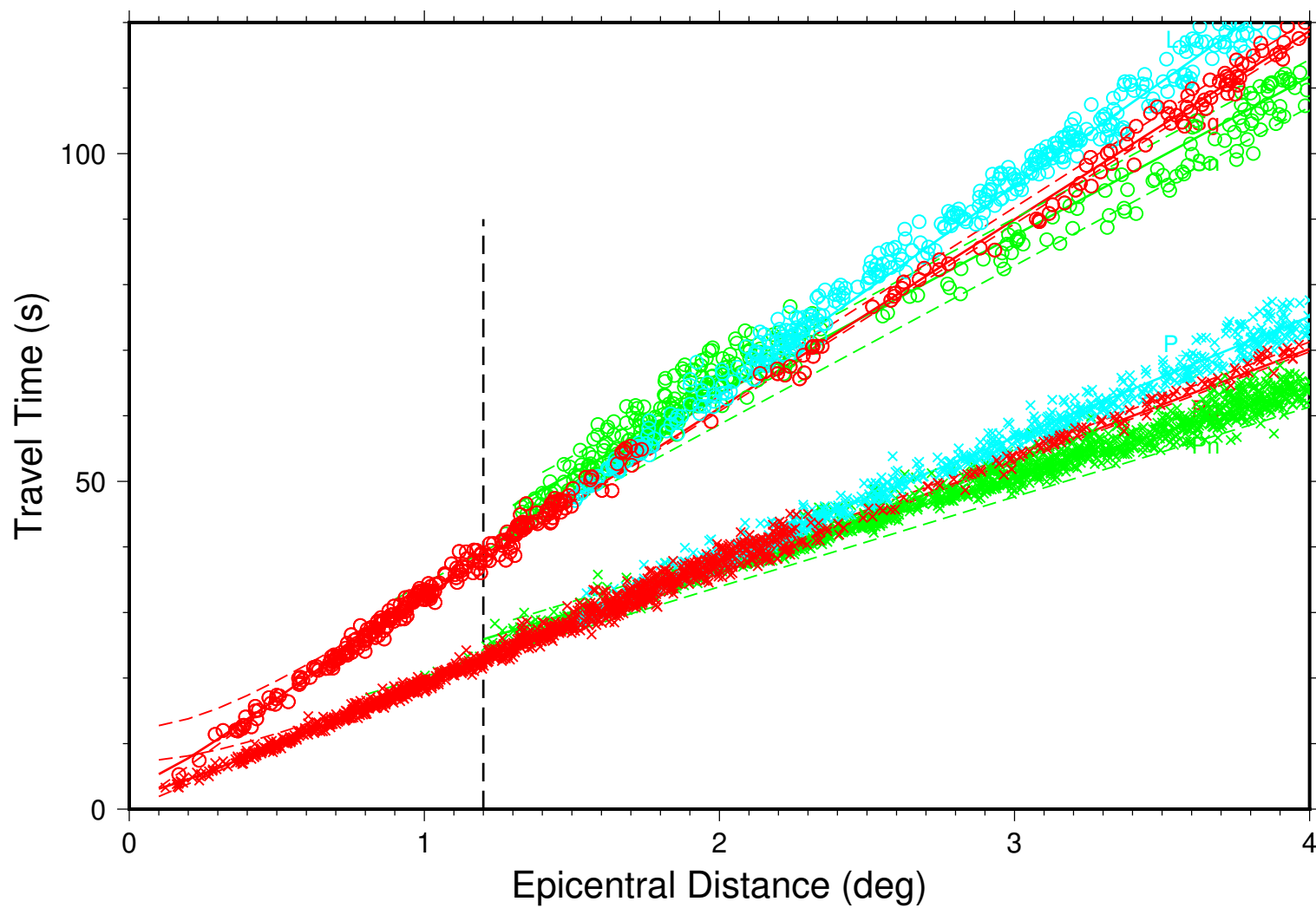
PKP Caustic longnan2.21



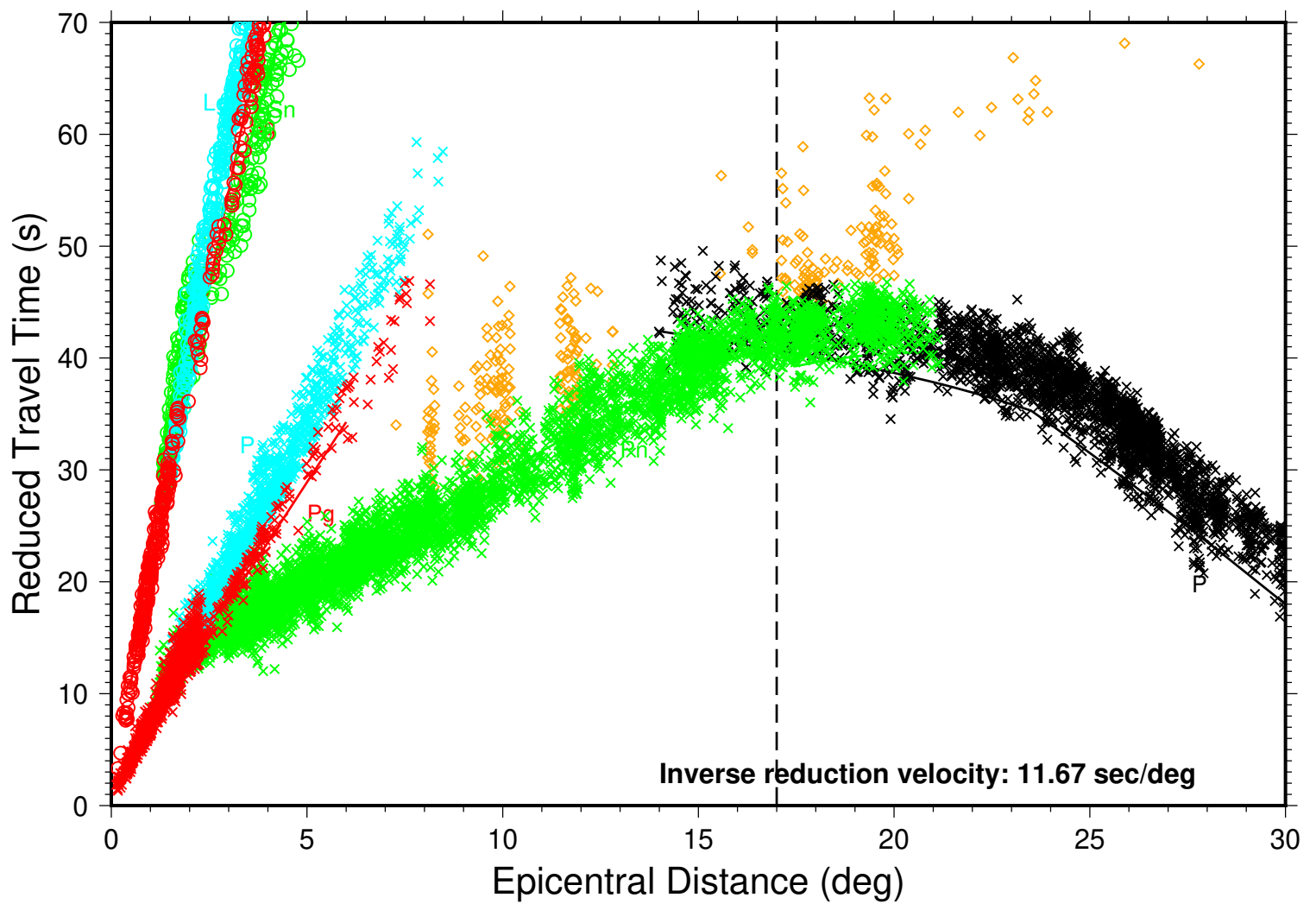
Near-Source longnan2.21



Local Distance longnan2.21



Local-Regional longnan2.21



Local-Regional Shear Phases longnan2.21

