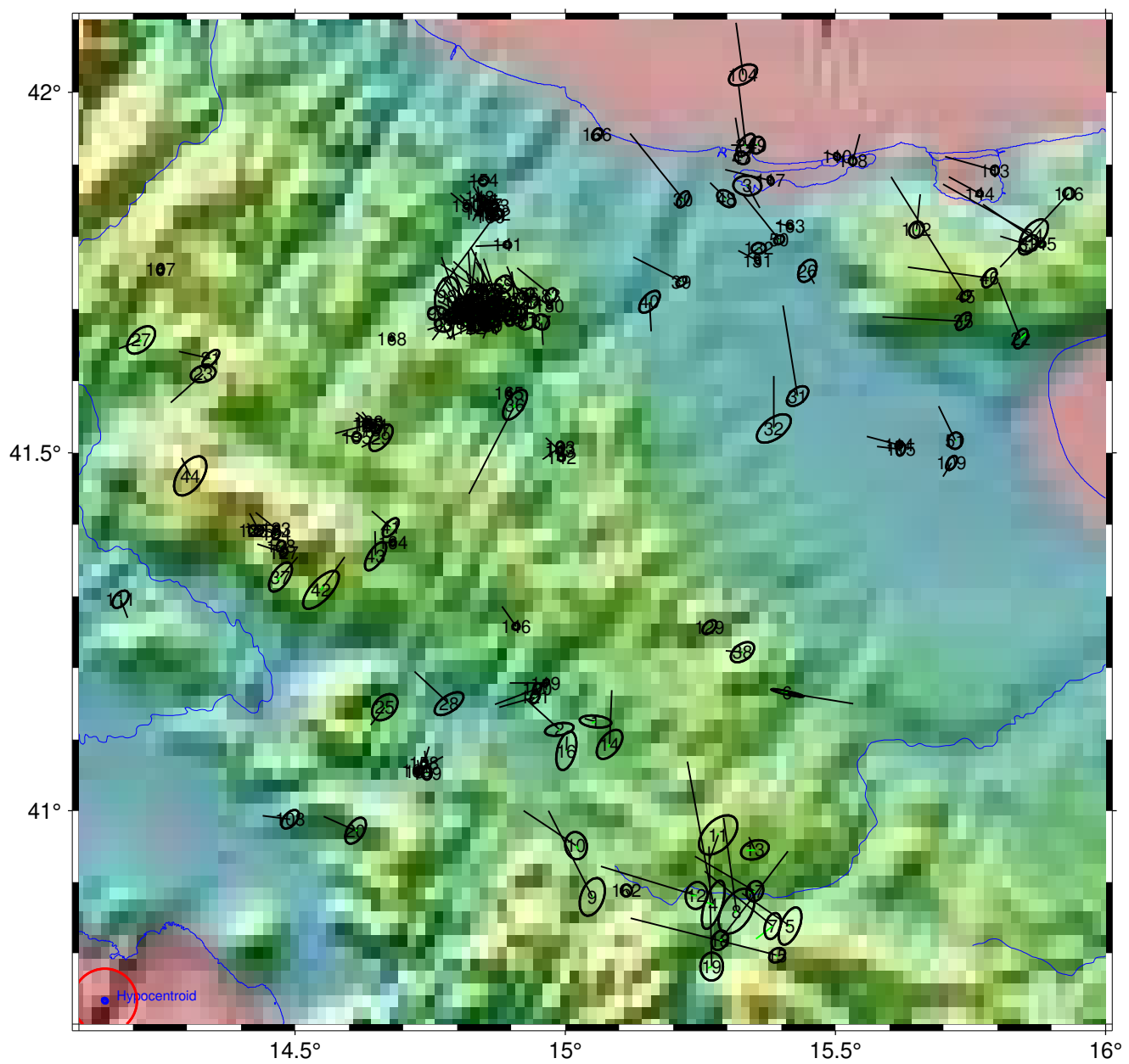
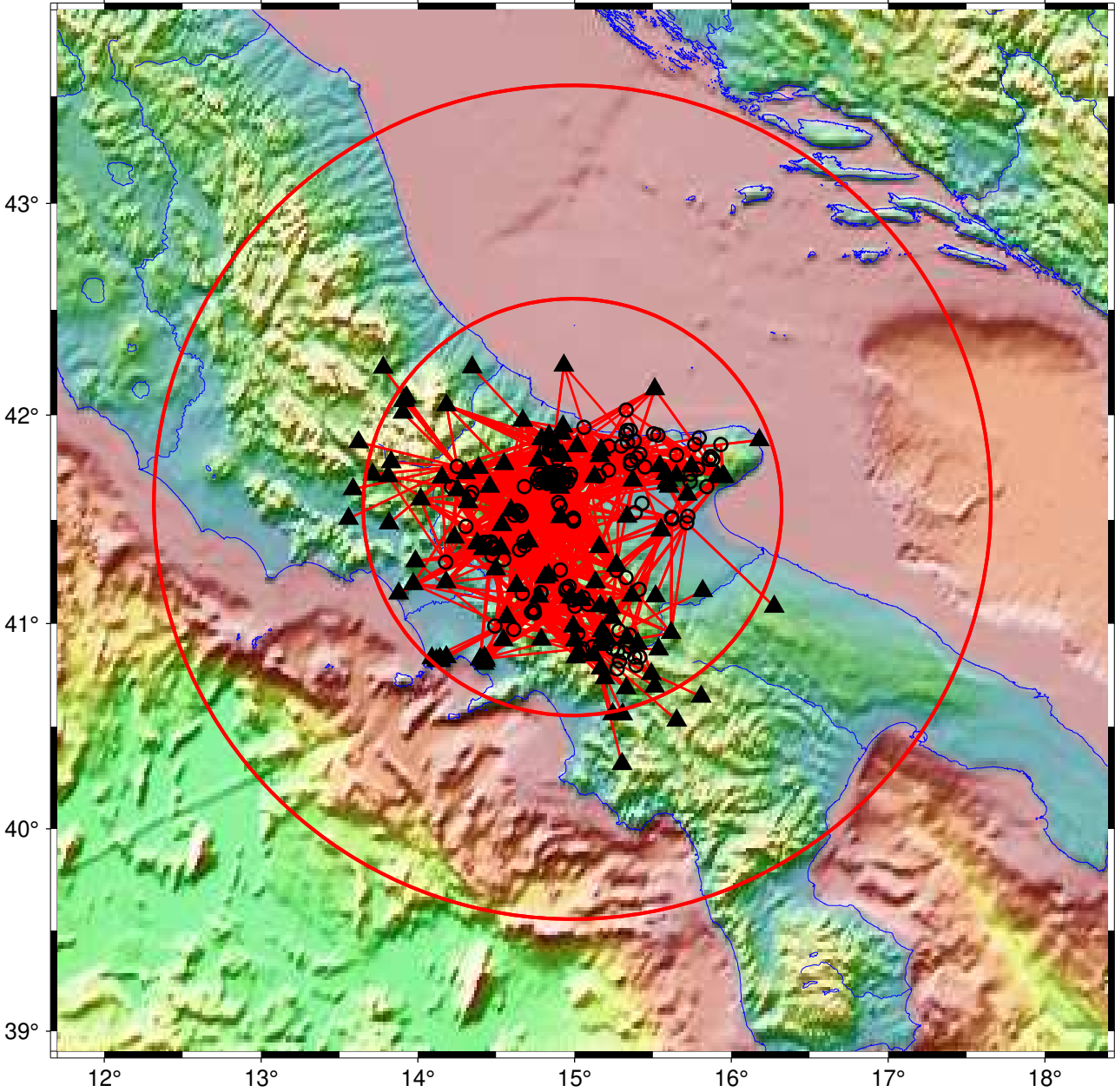


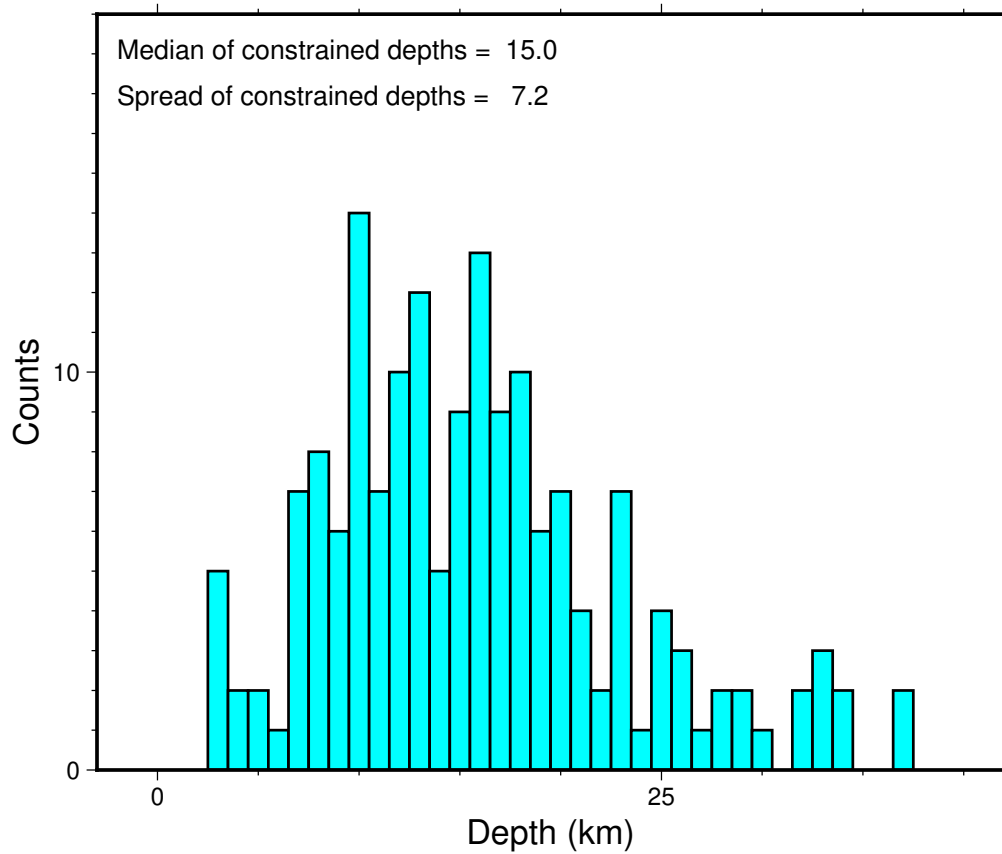
Base Map Iarino1.84



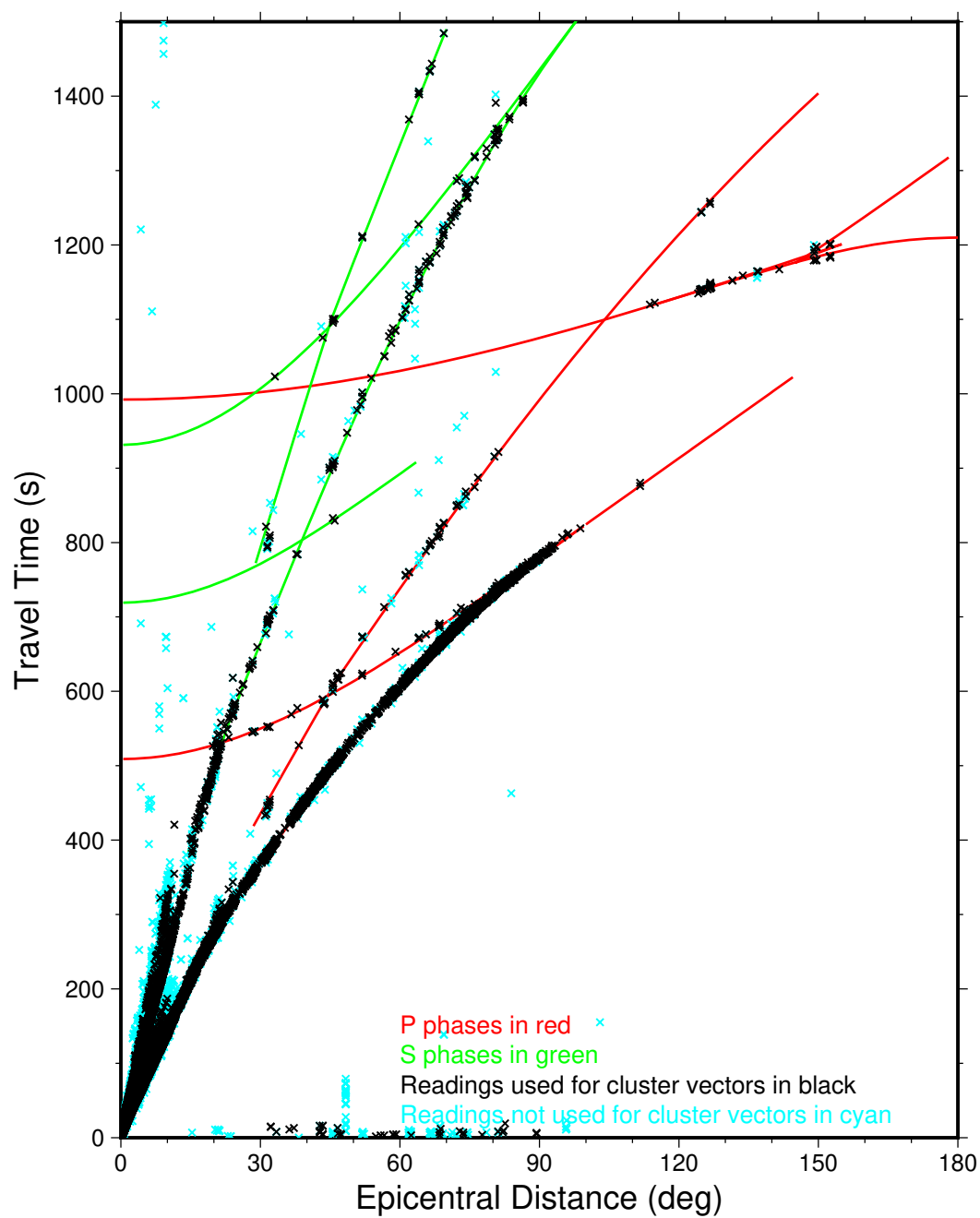
Direct Calibration Iarino1.84



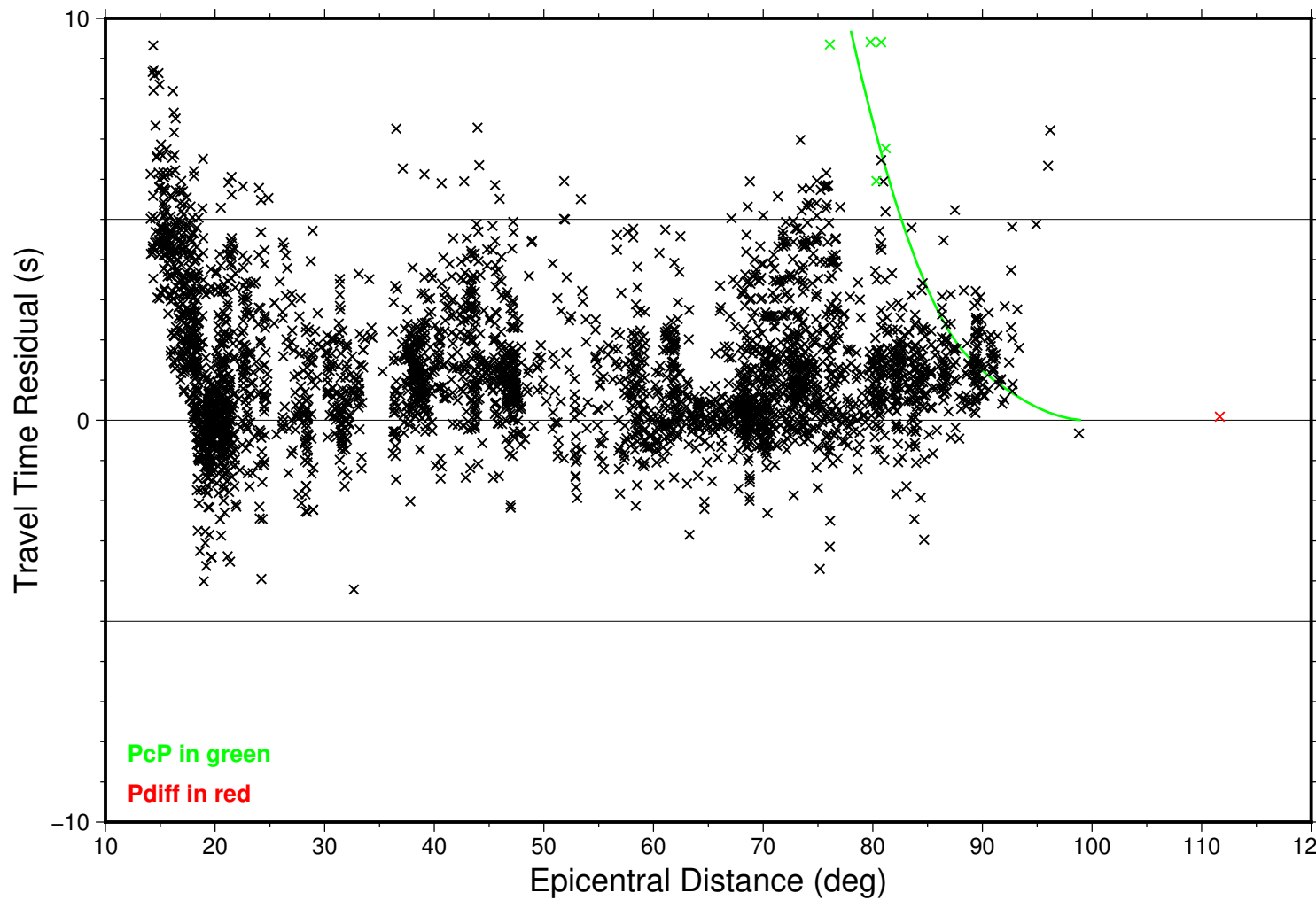
Focal Depths larino1.84



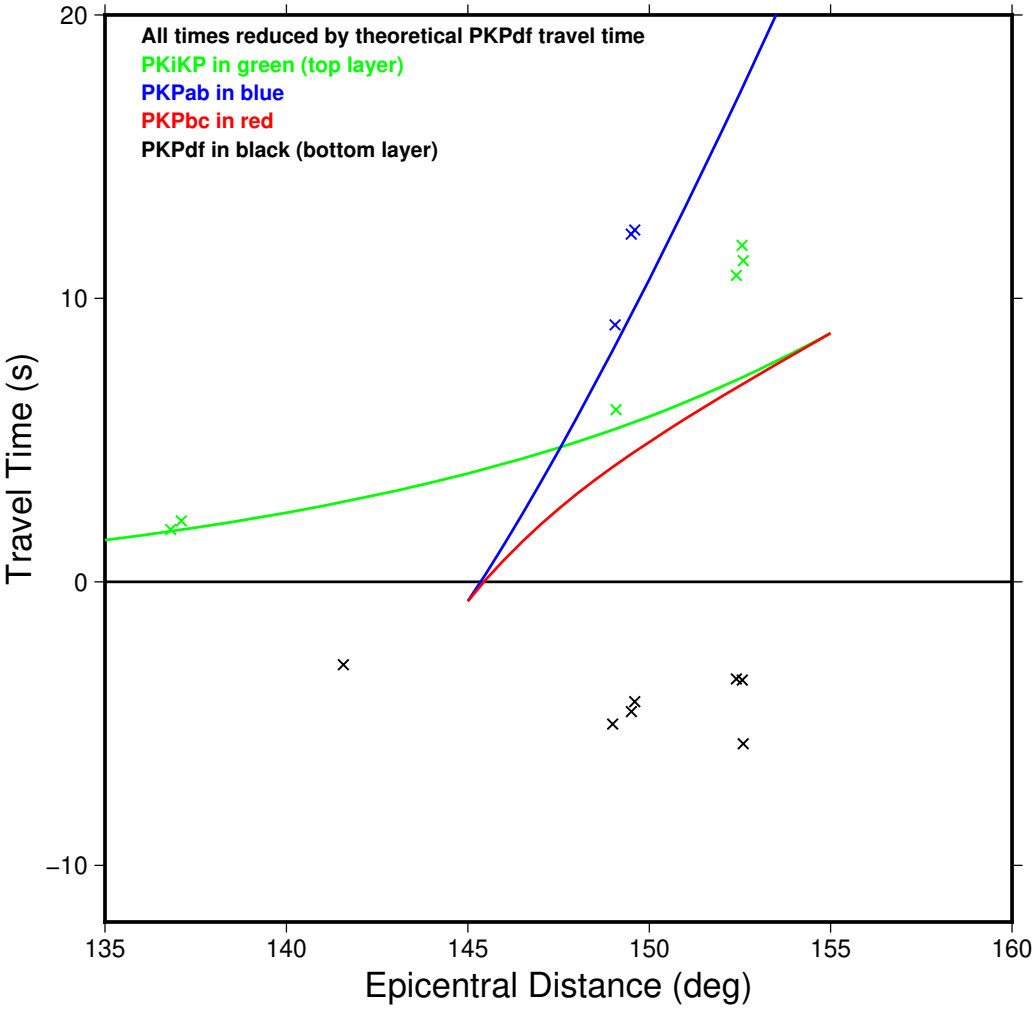
Summary Travel Times larino1.84



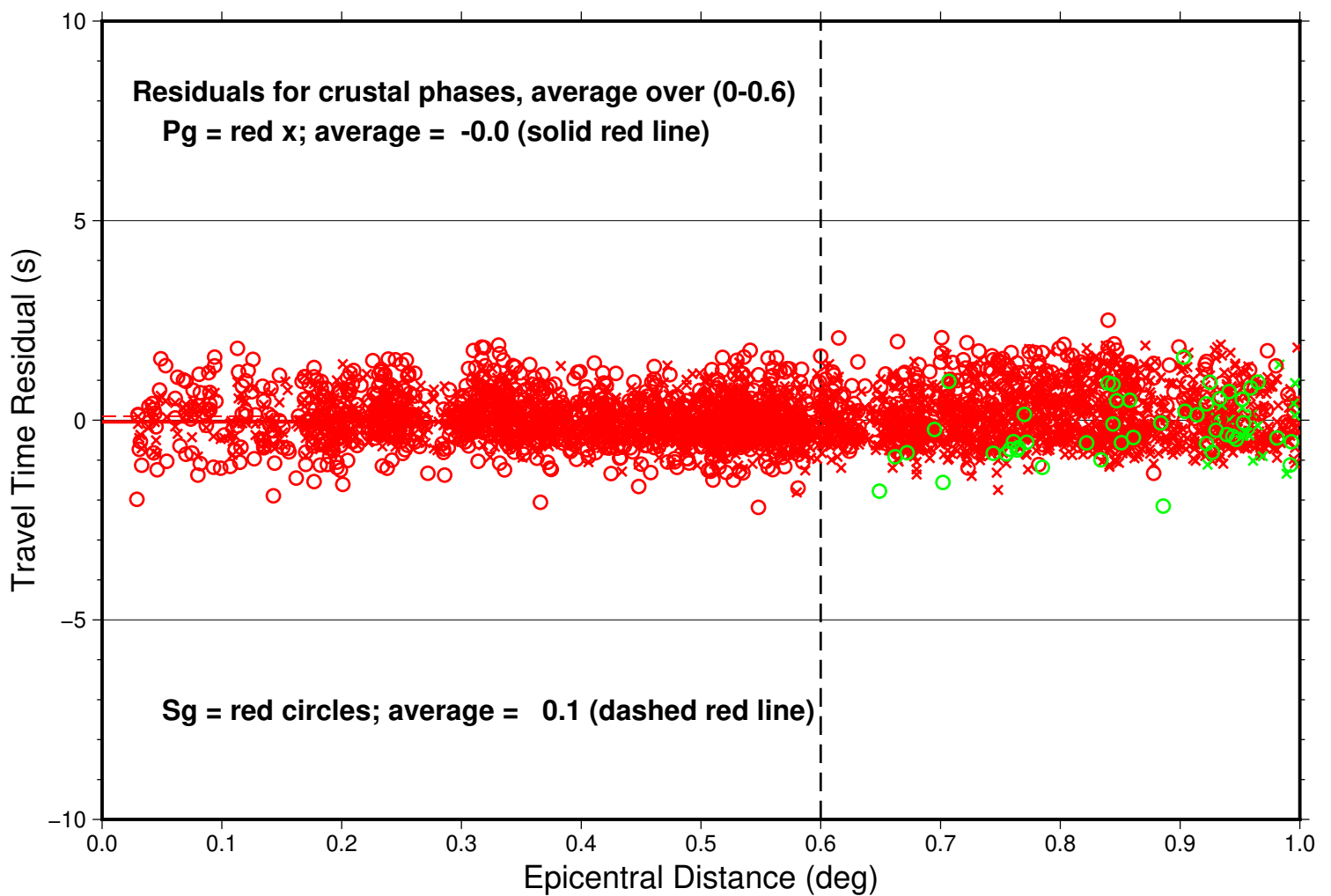
Teleseismic P larino1.84



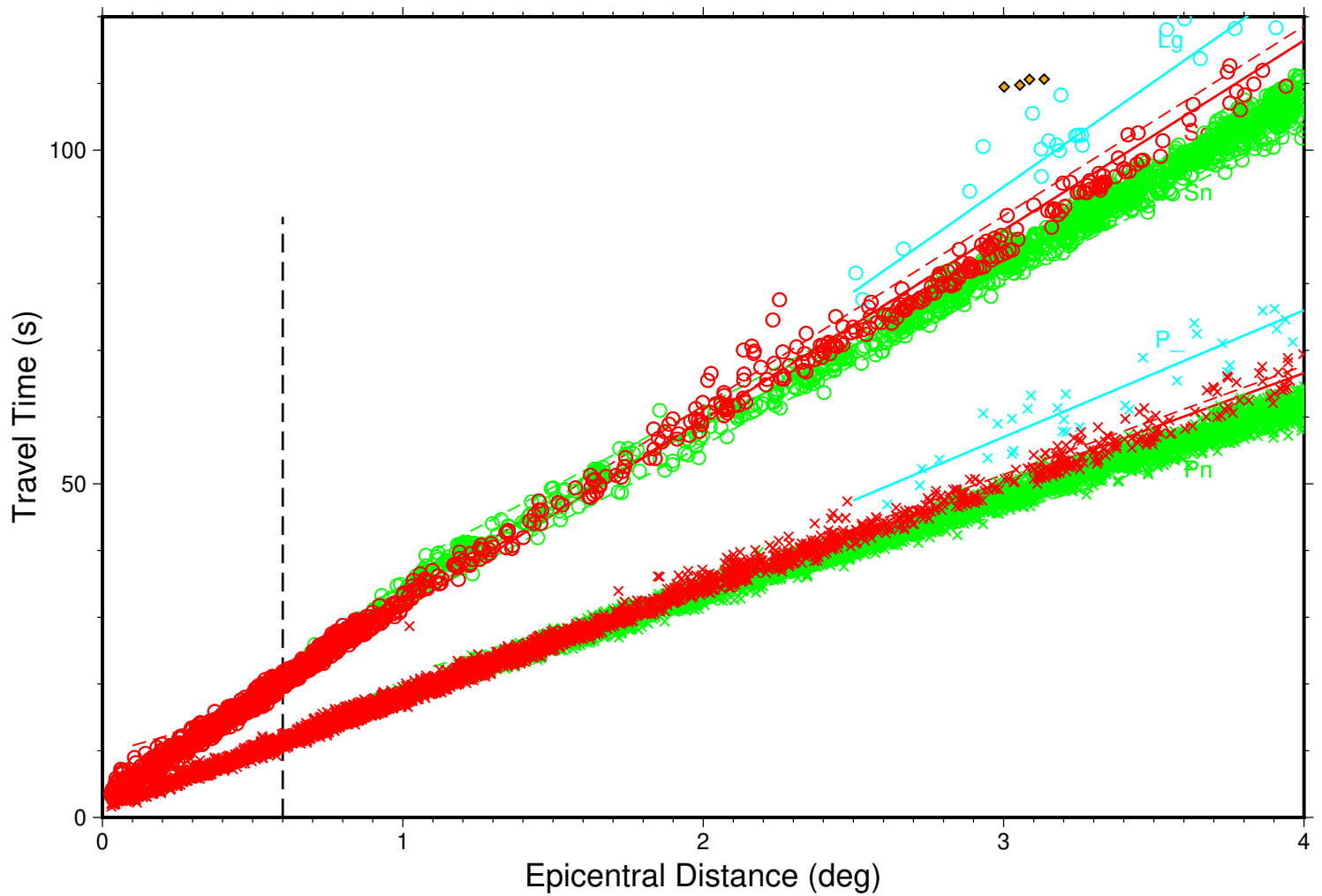
PKP Caustic Iarino1.84



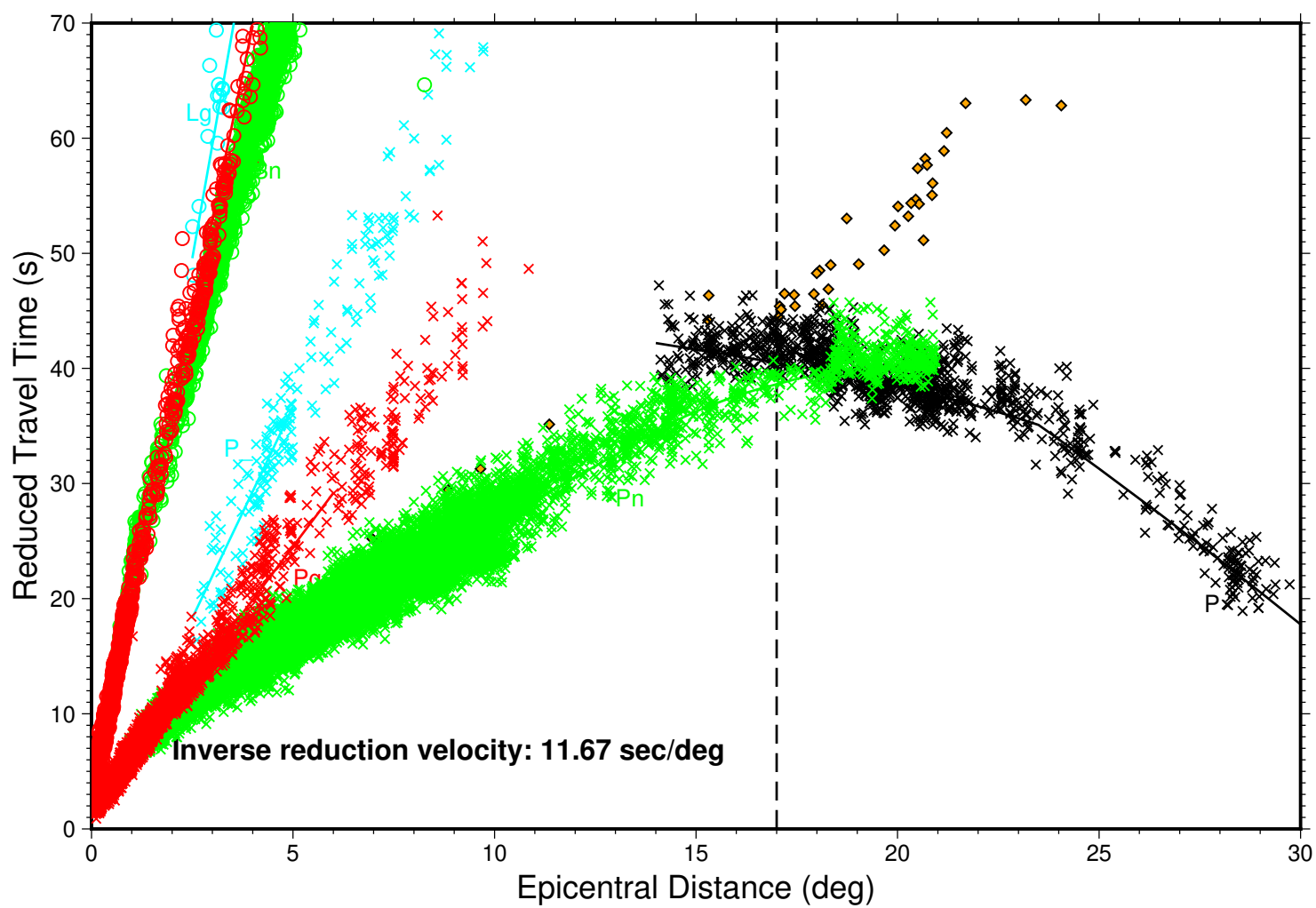
Near-Source Iarino1.84



Local Distance Iarino1.84



Local-Regional Iarino1.84



Local-Regional Shear Phases Iarino1.84

