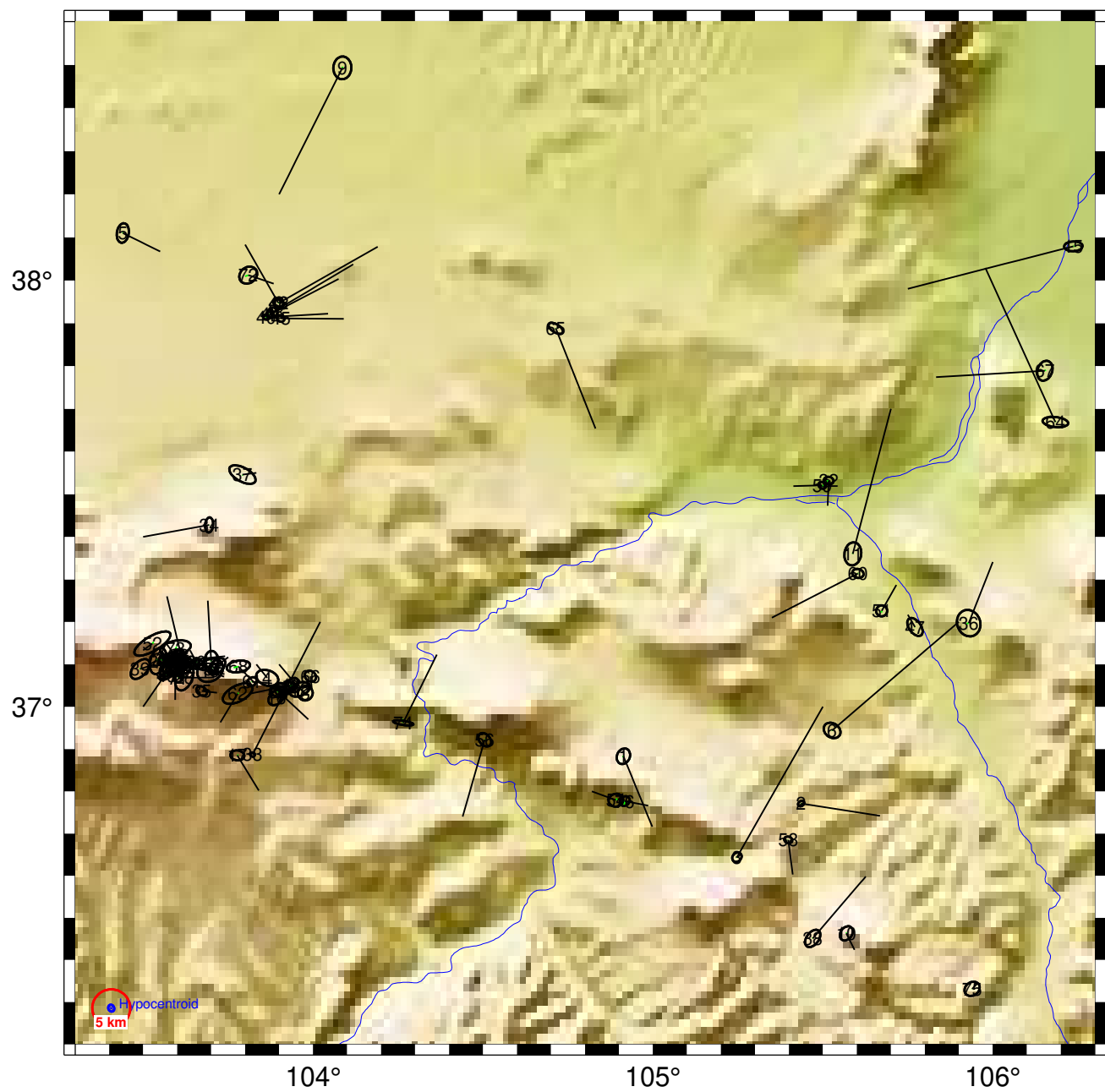
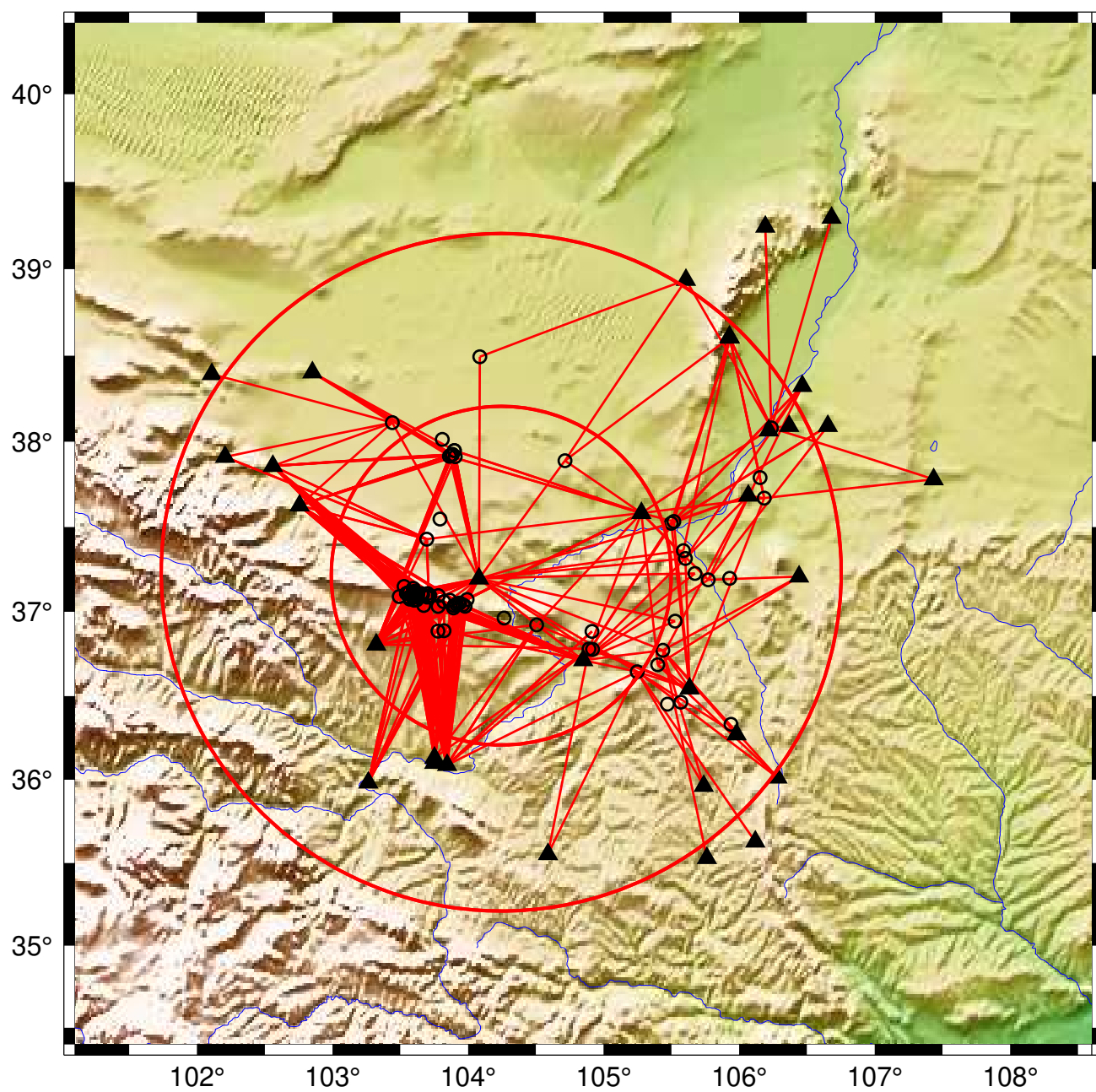


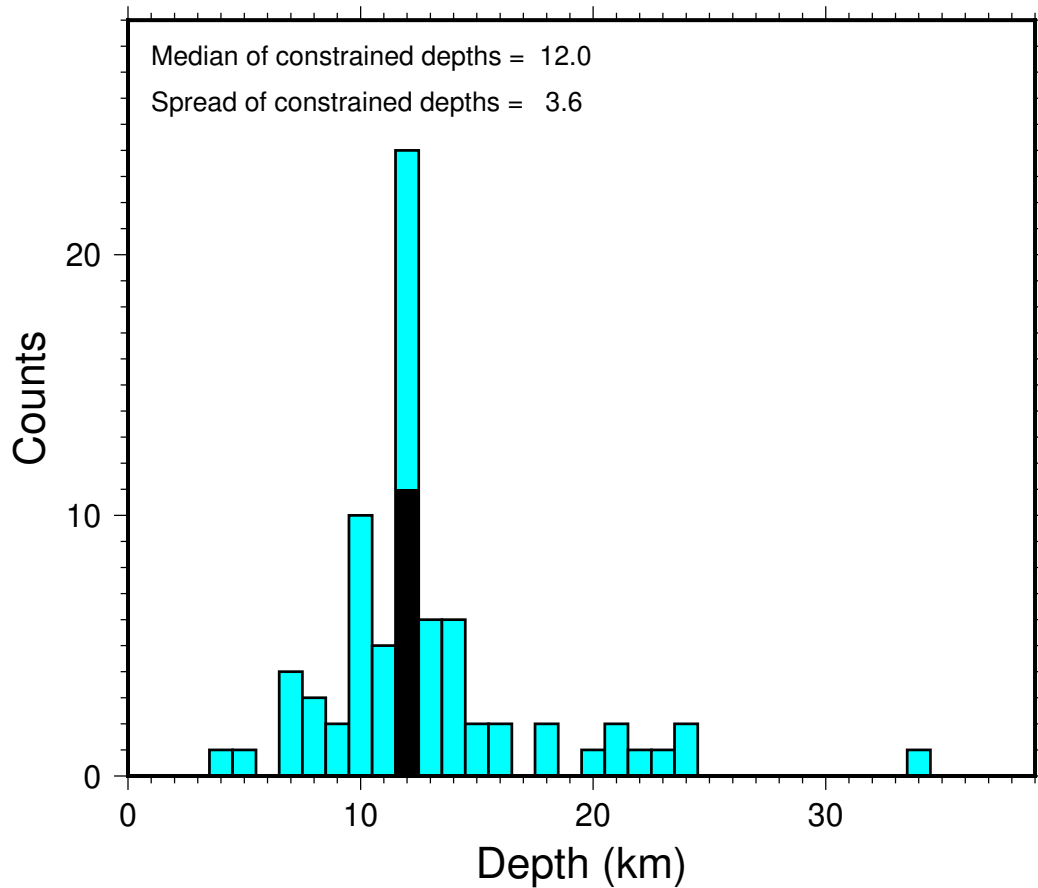
Base Map laohushan2.23



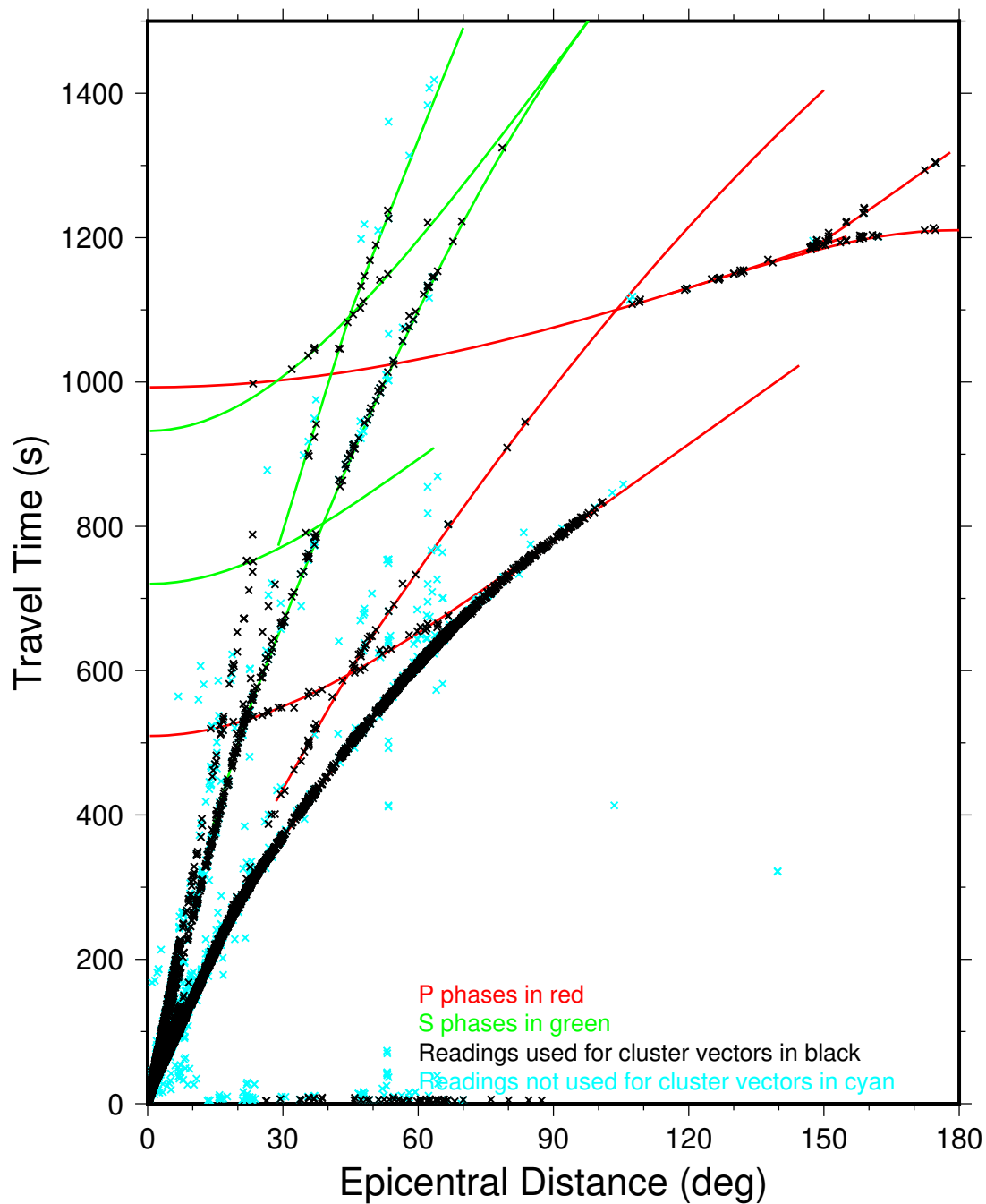
Direct Calibration laohushan2.23



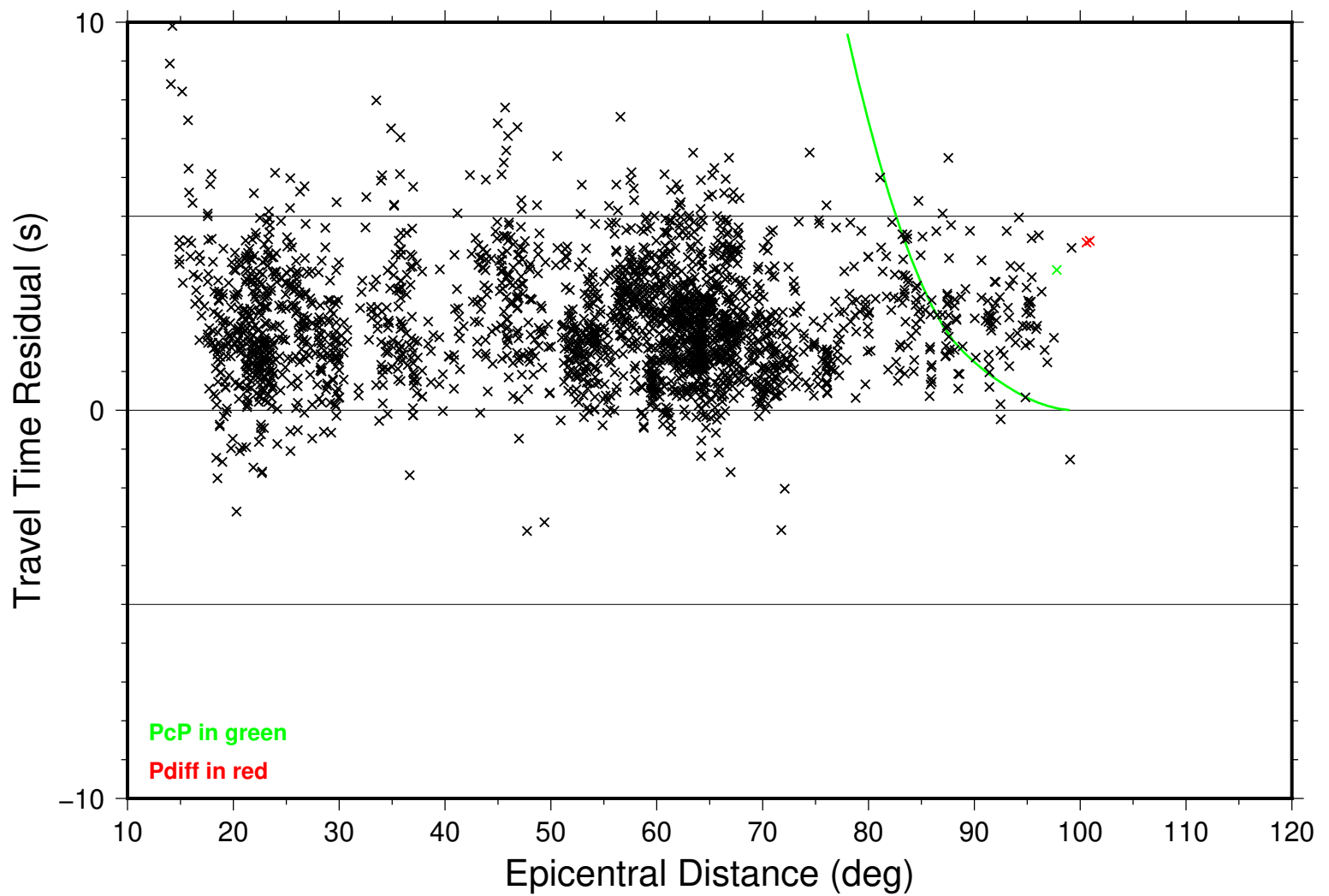
Focal Depths laohushan2.23



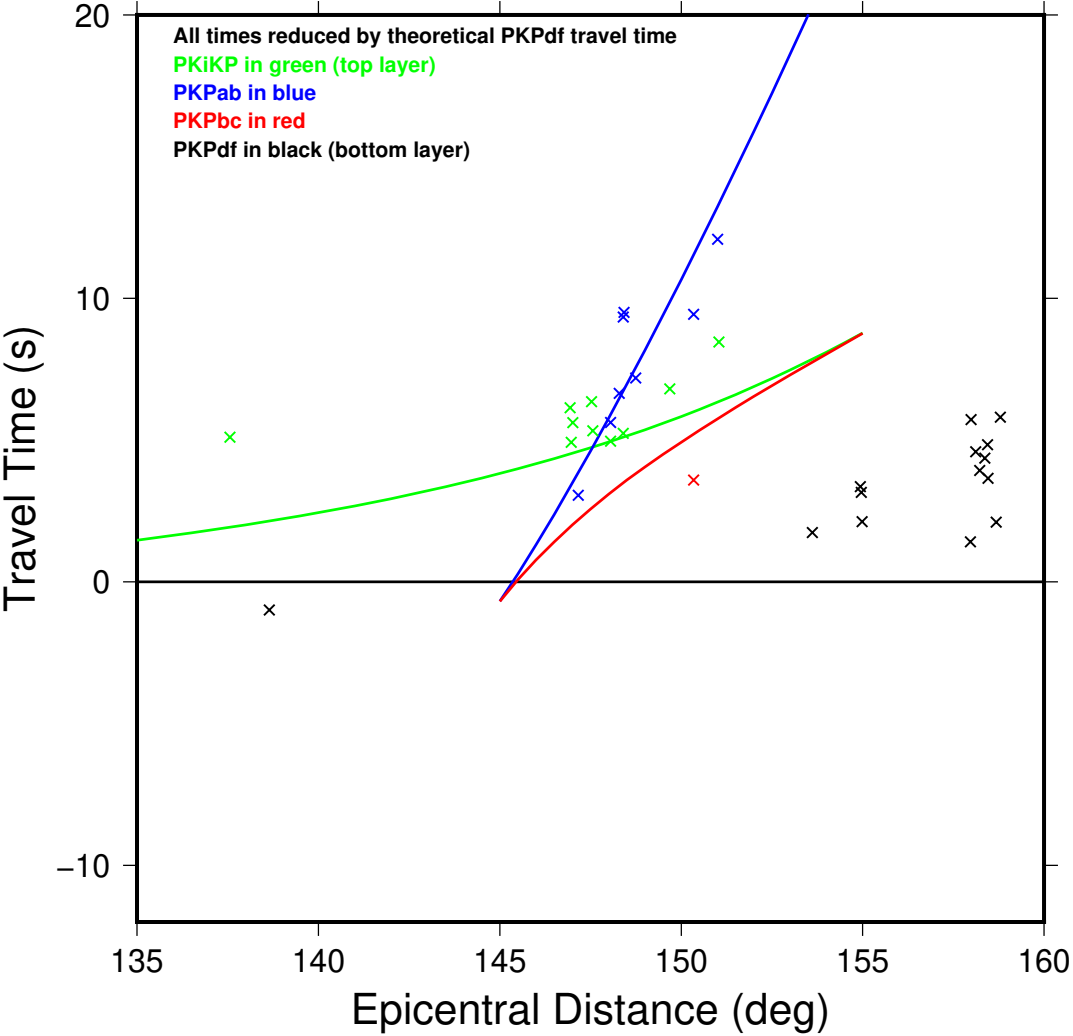
Summary Travel Times laohushan2.23



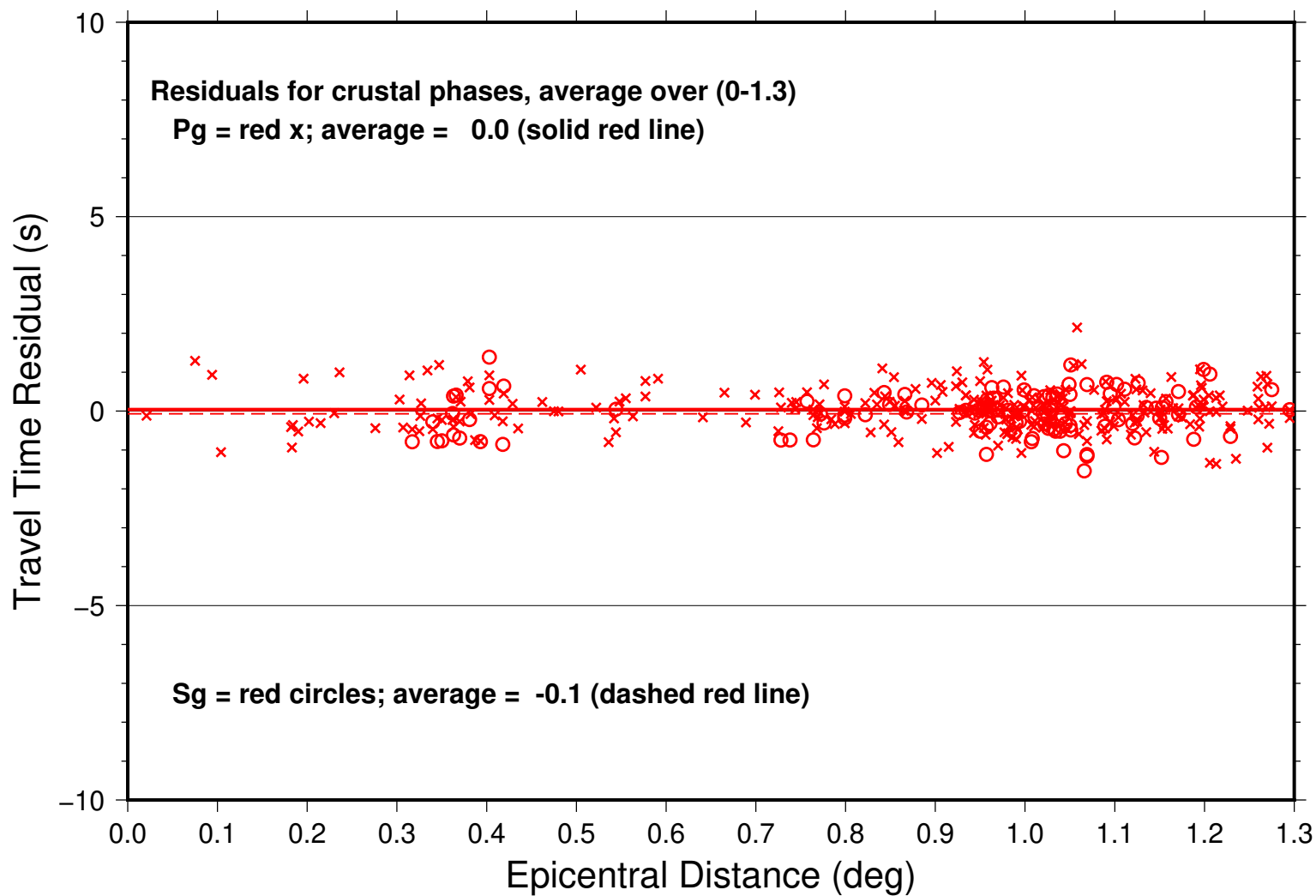
Teleseismic P laohushan2.23



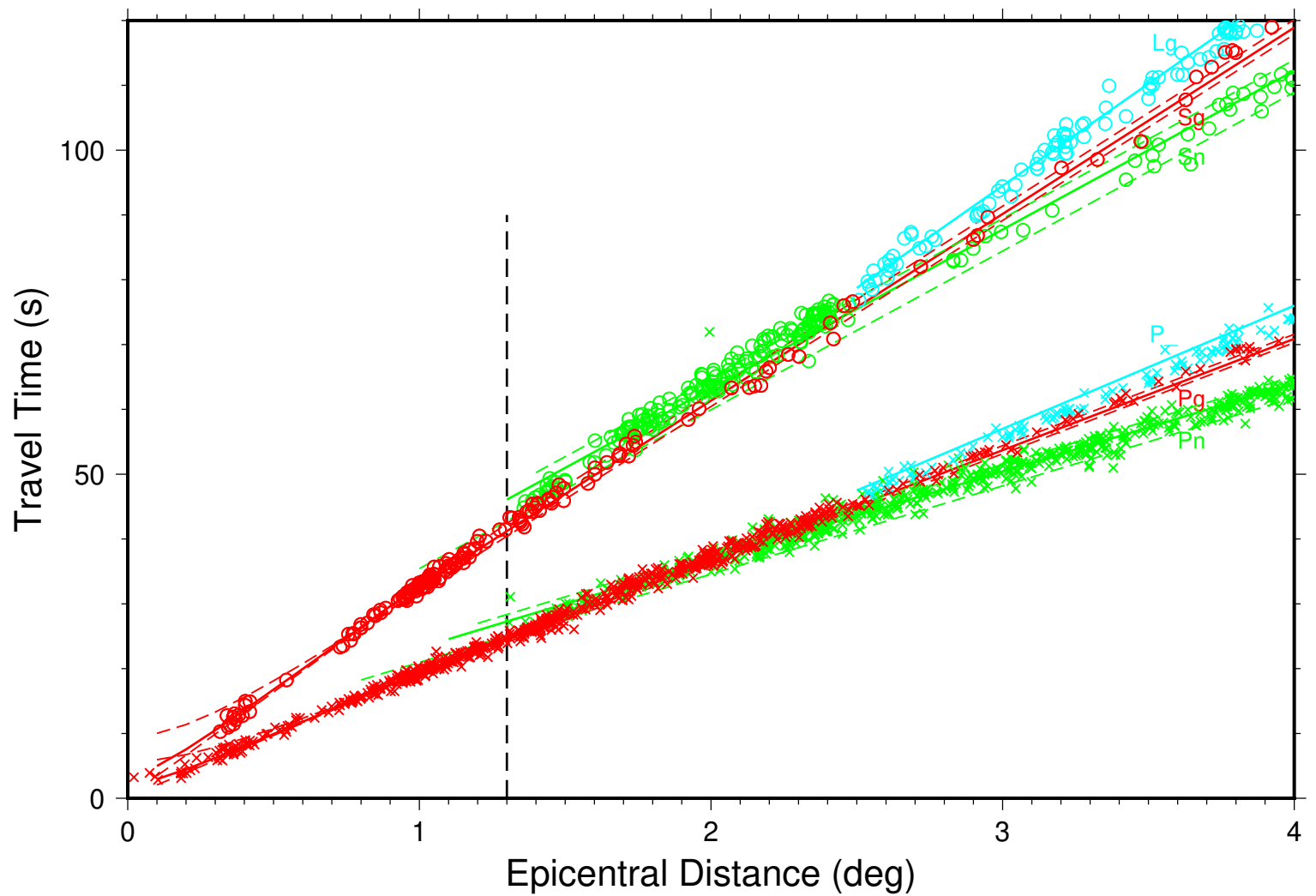
PKP Caustic laohushan2.23



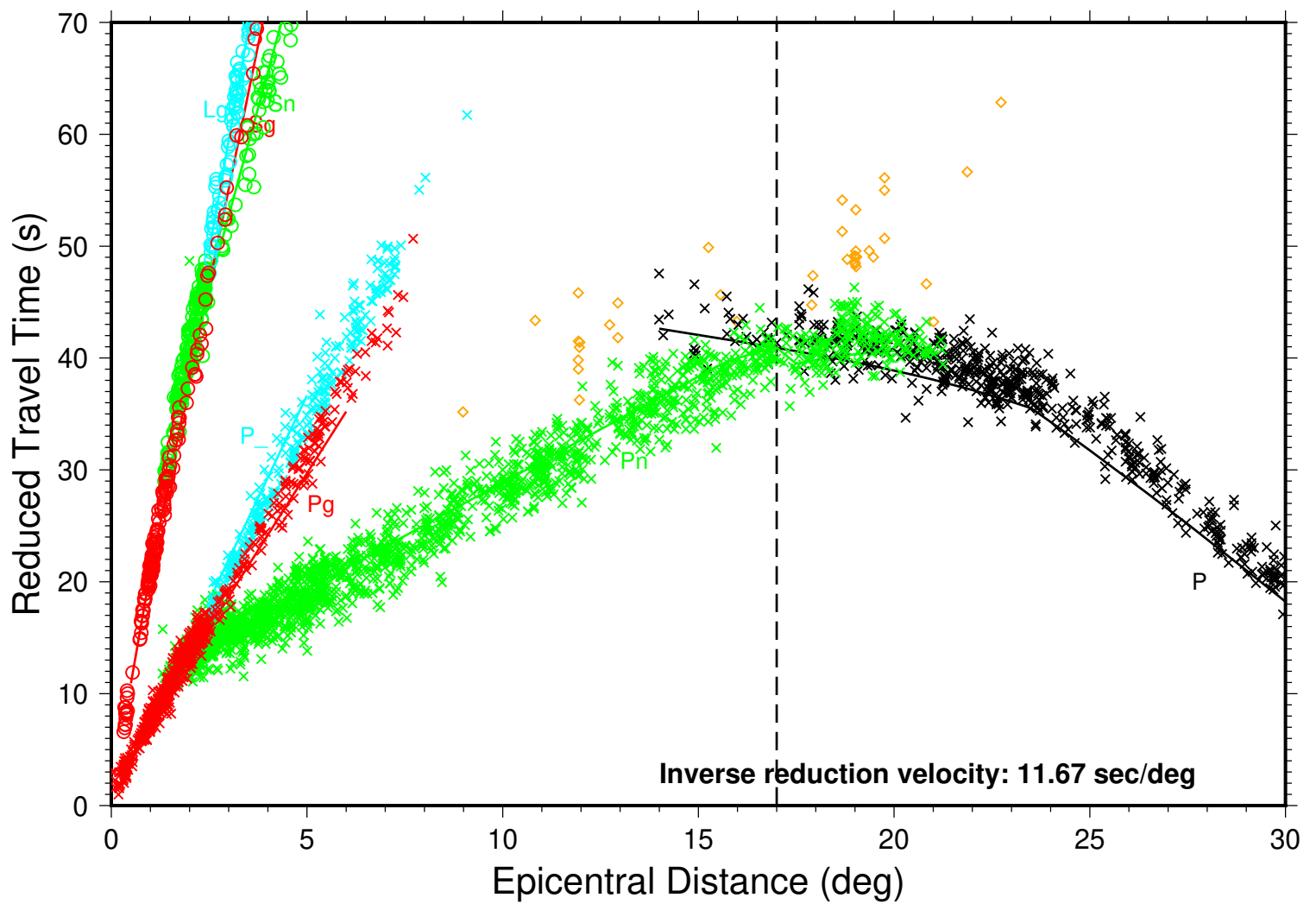
Near-Source laohushan2.23



Local Distance laohushan2.23



Local-Regional Iaohushan2.23



Local-Regional Shear Phases laohushan2.23

