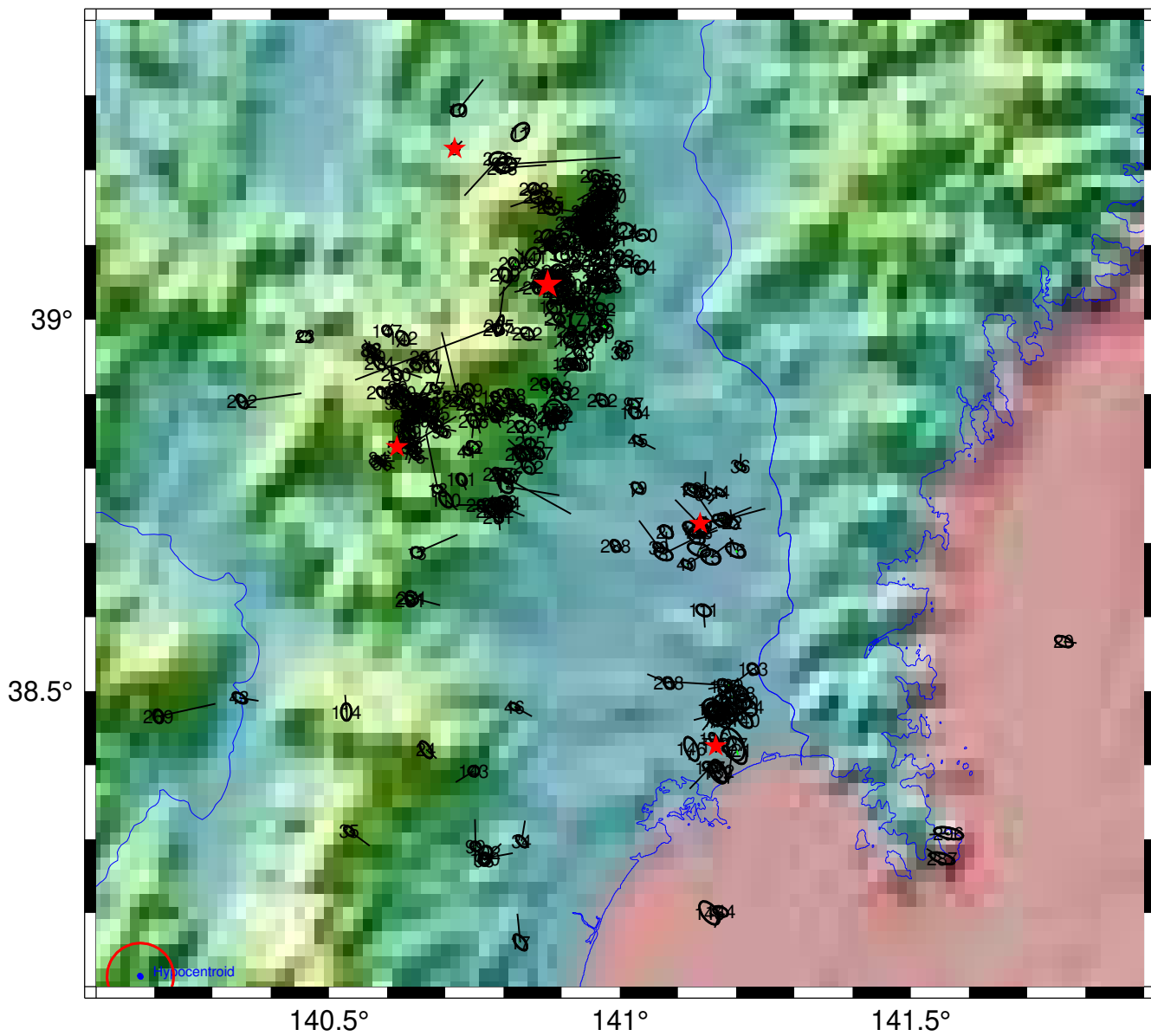
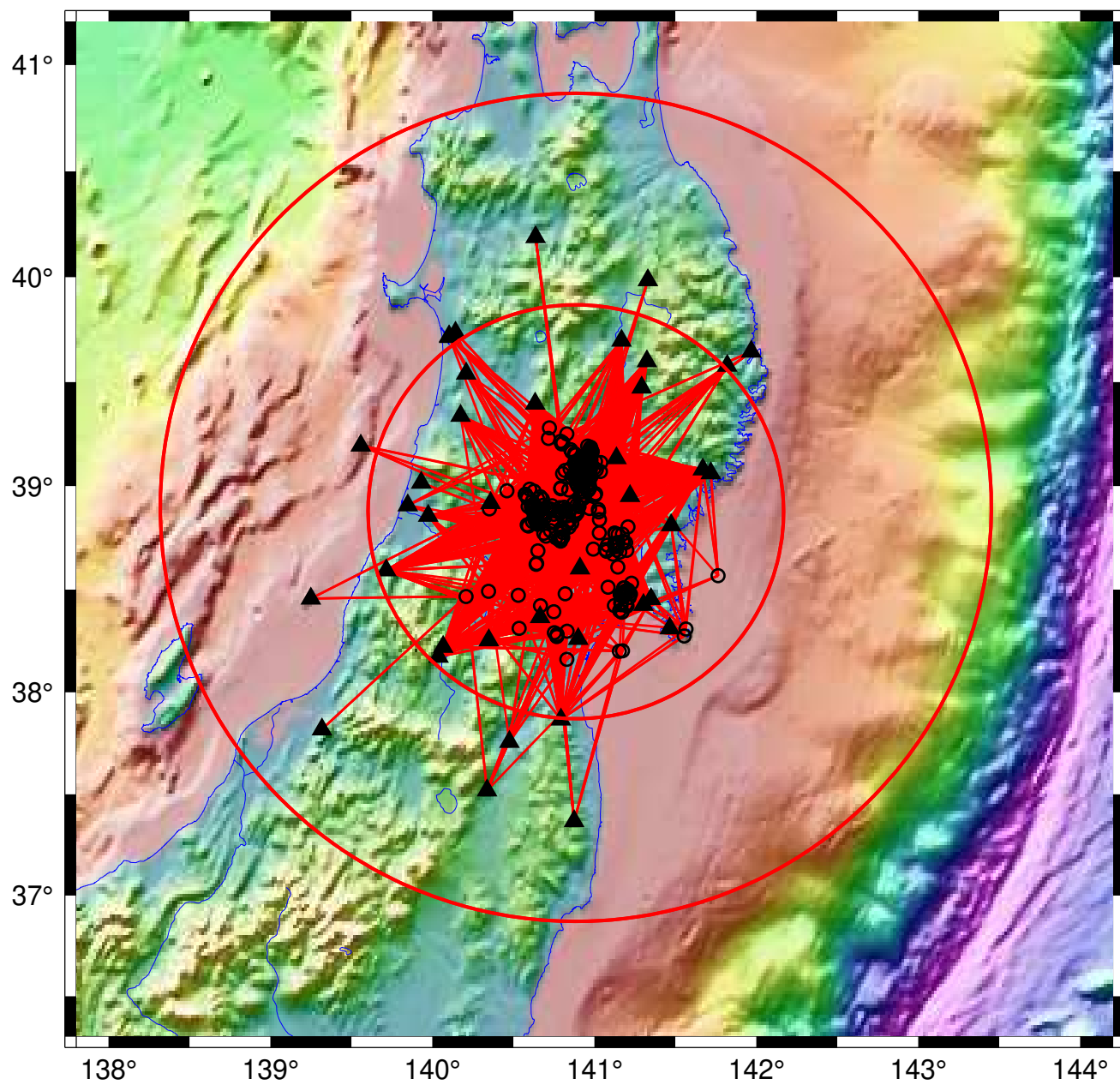


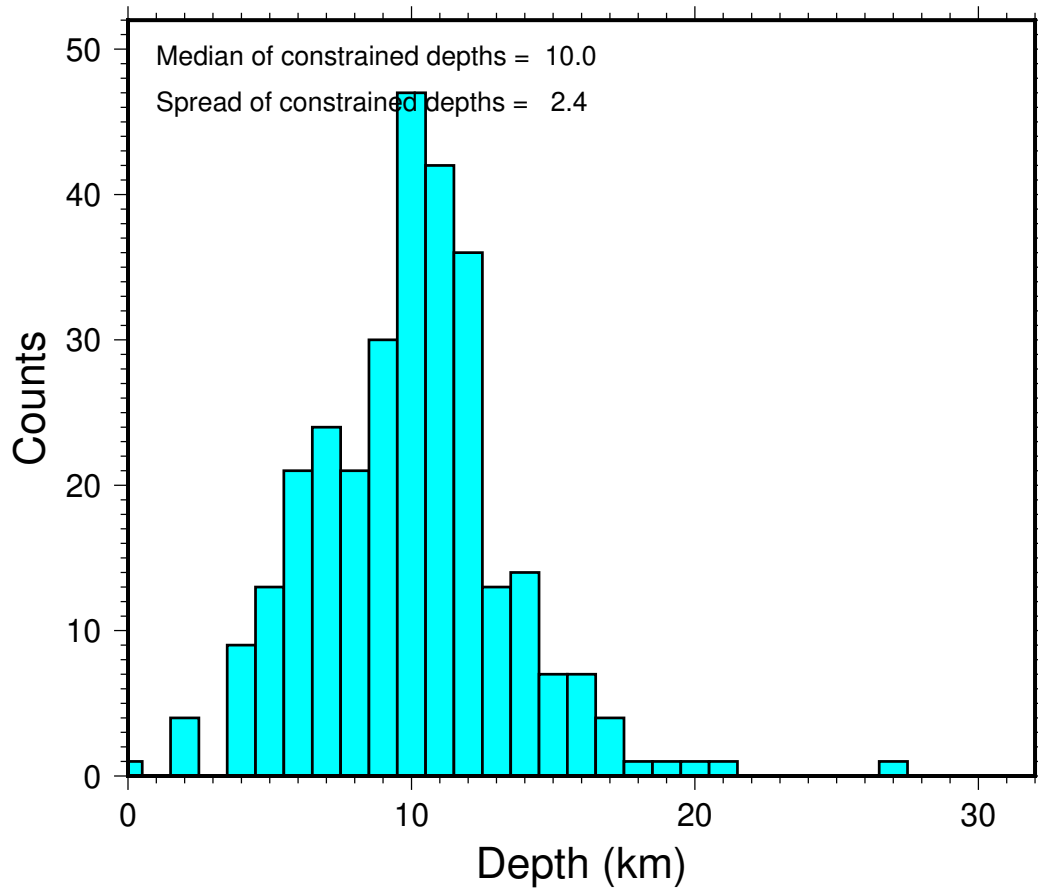
## Base Map kurikoma2.17



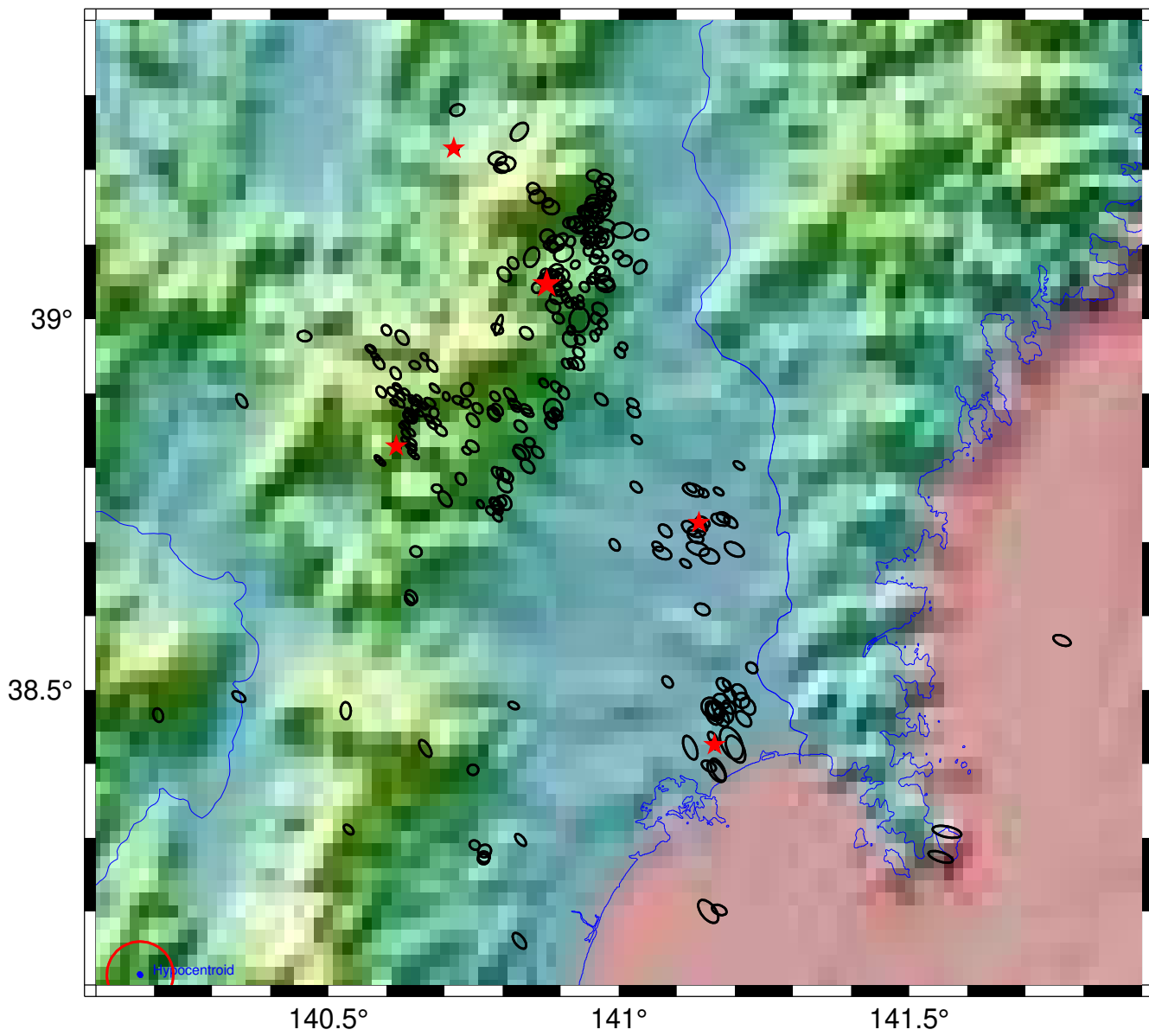
## Direct Calibration kurikoma2.17



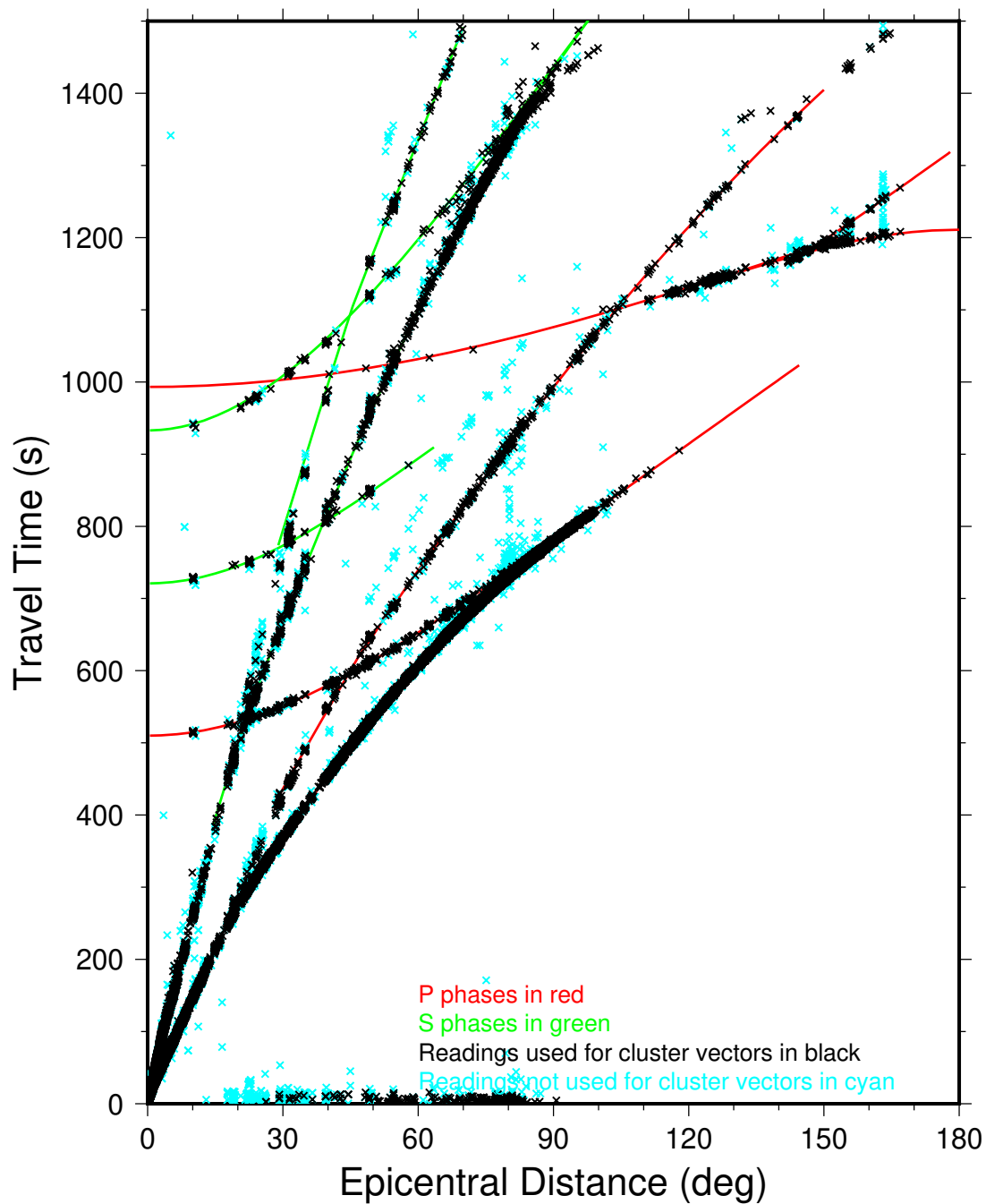
# Focal Depths kurikoma2.17



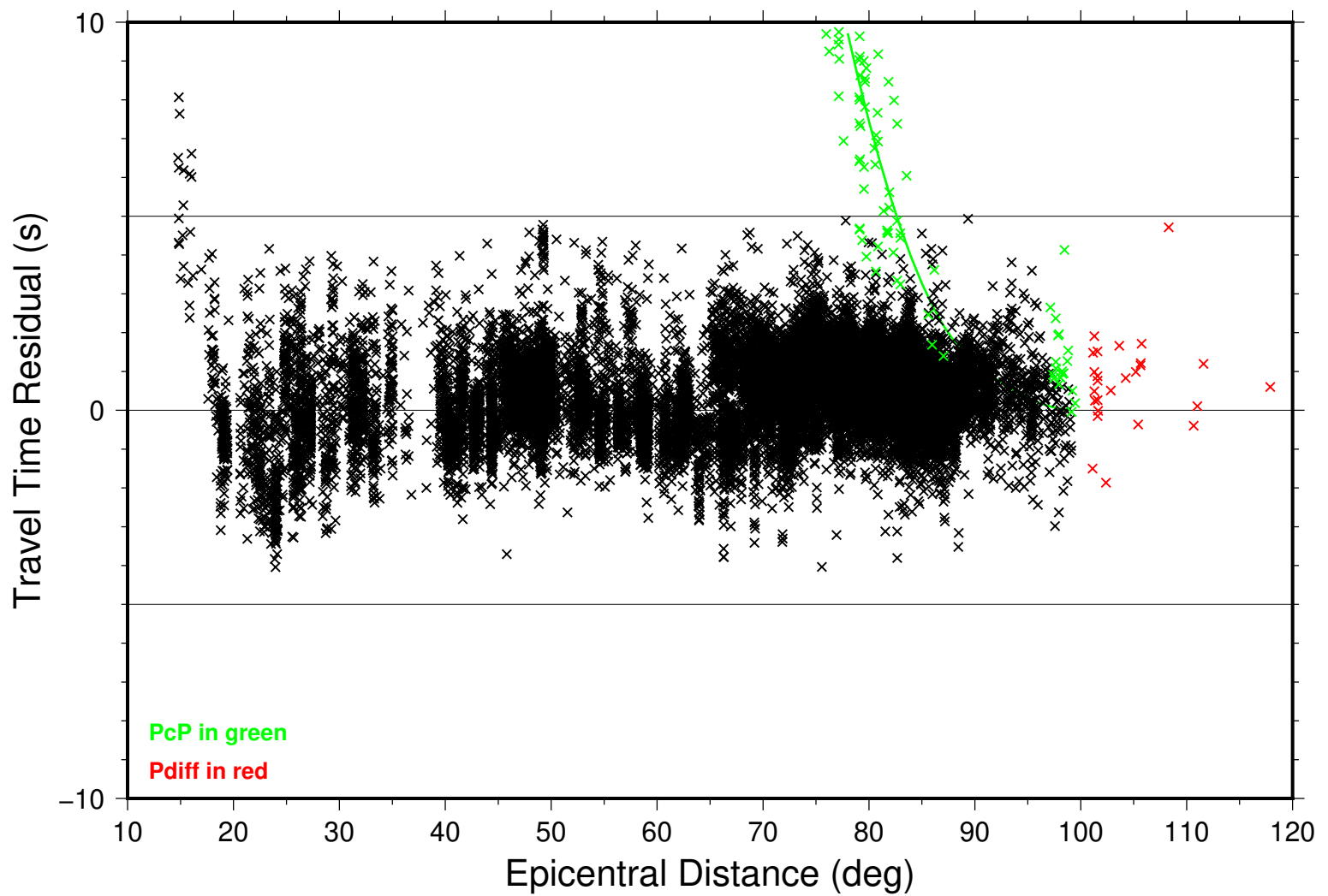
## Base Map kurikoma2.17



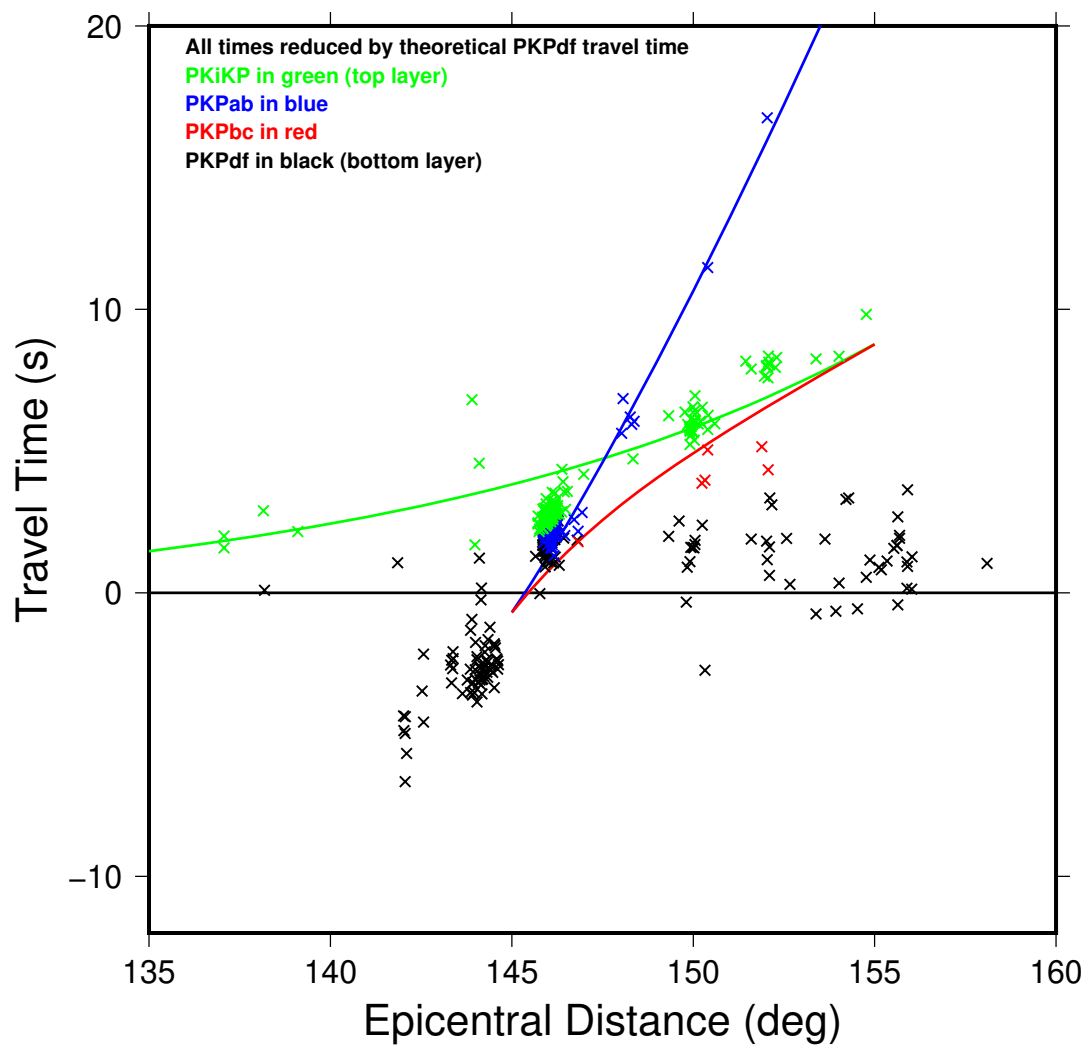
## Summary Travel Times kurikoma2.17



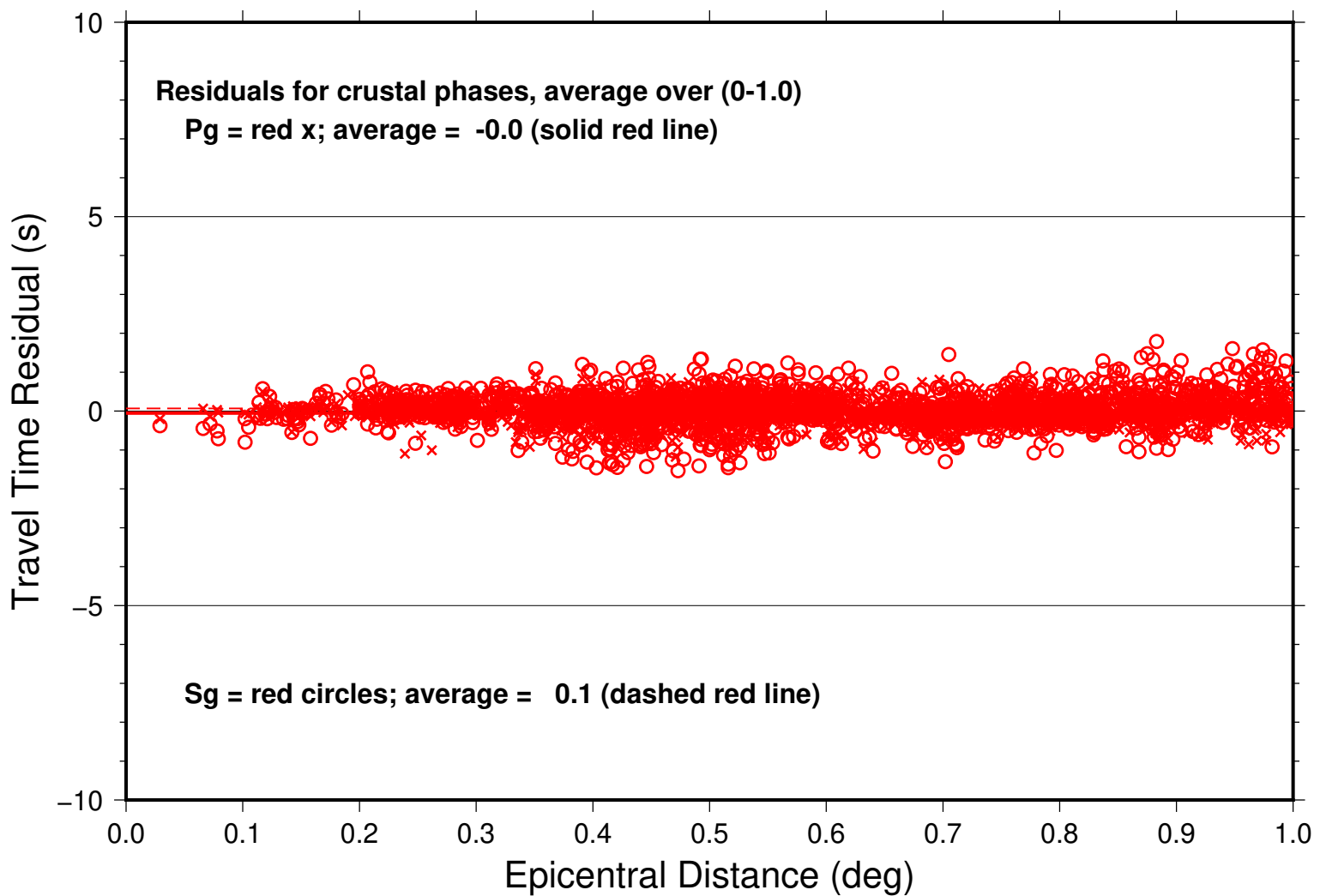
# Teleseismic P kurikoma2.17



# PKP Caustic kurikoma2.17

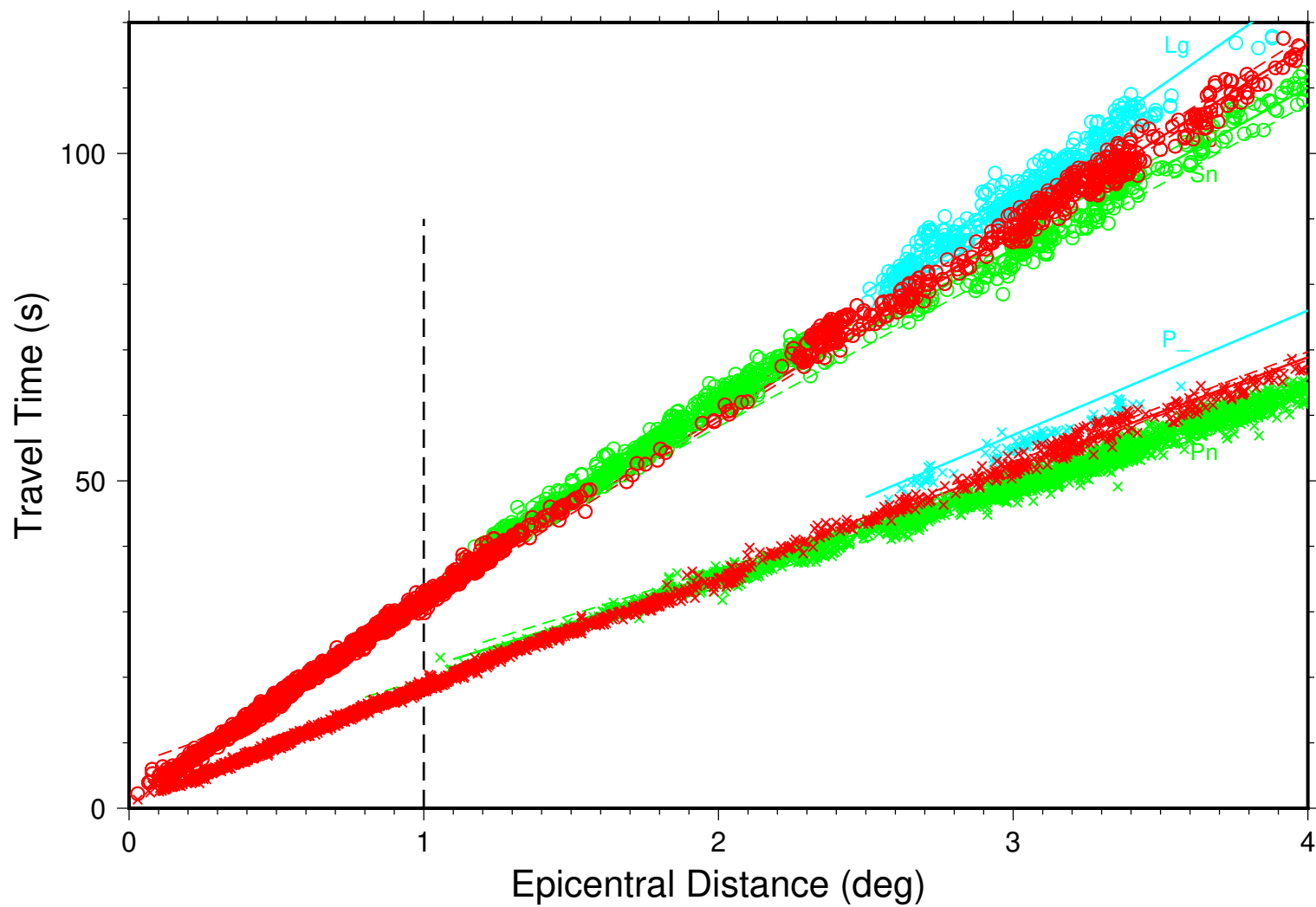


# Near-Source kurikoma2.17

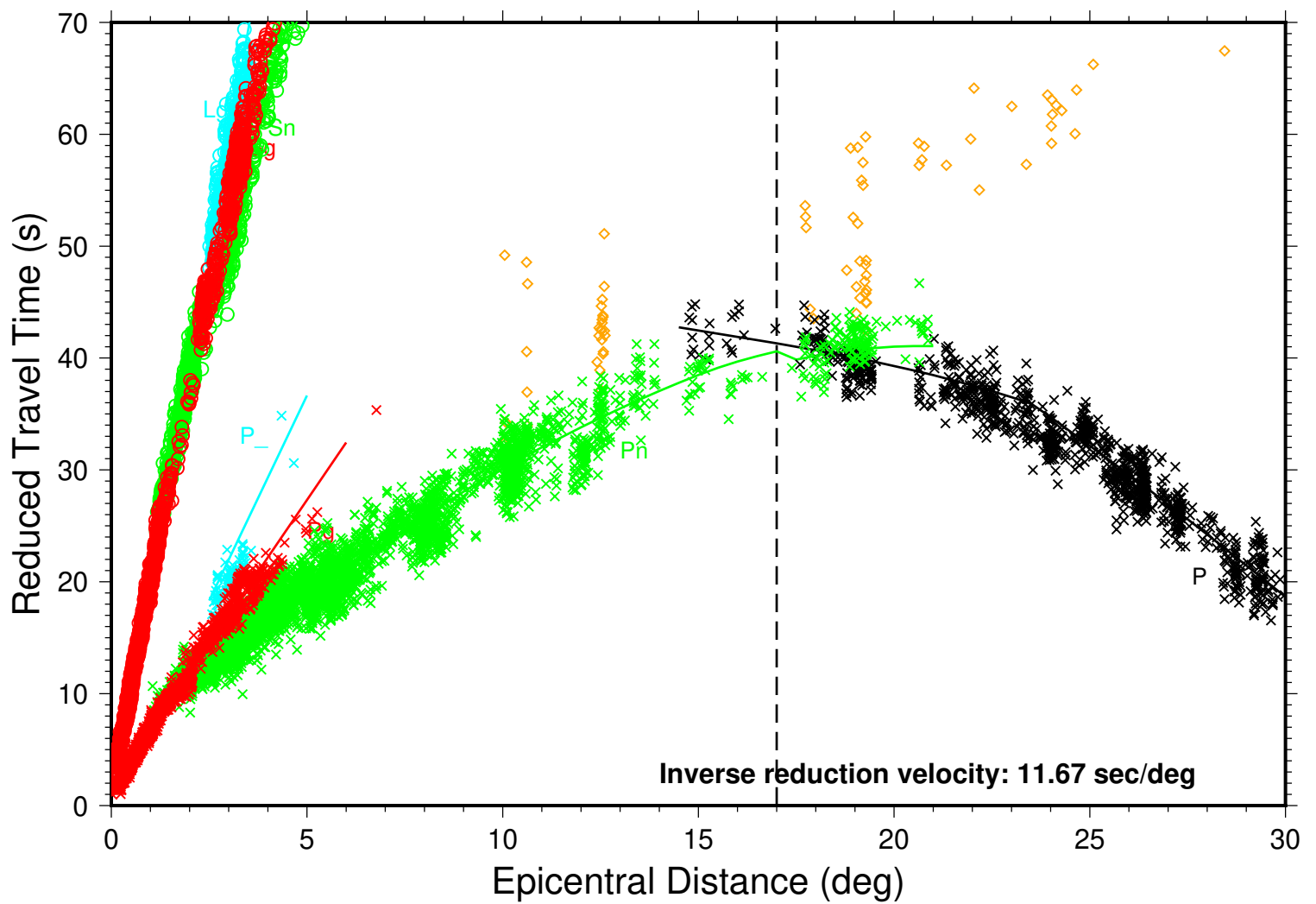




# Local Distance kurikoma2.17



# Local-Regional kurikoma2.17



# Local-Regional Shear Phases kurikoma2.17

