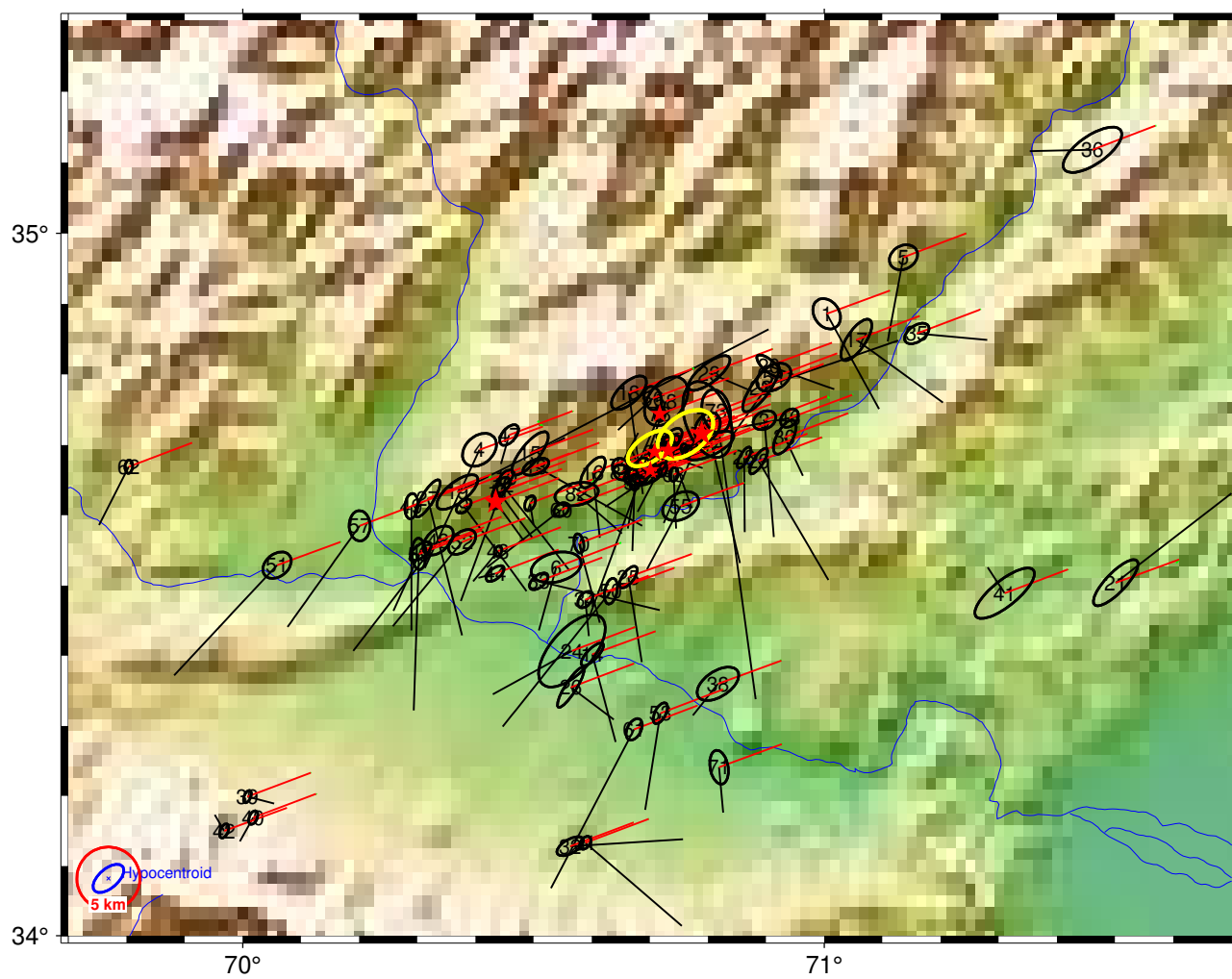
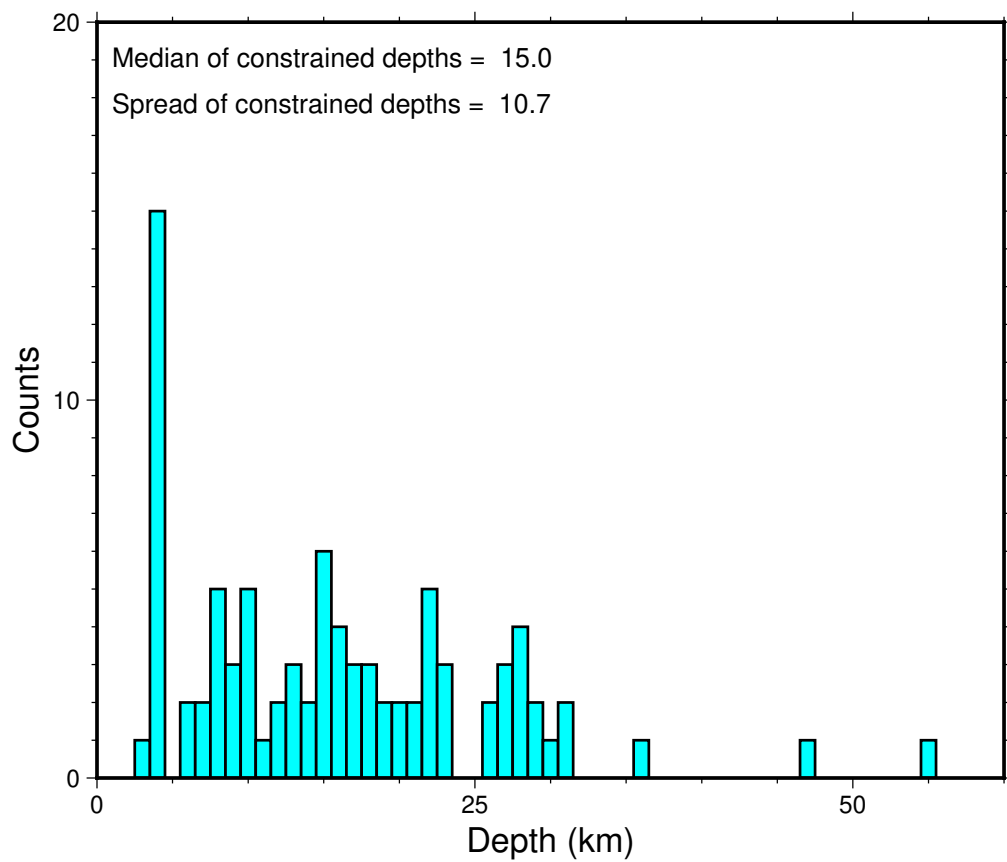


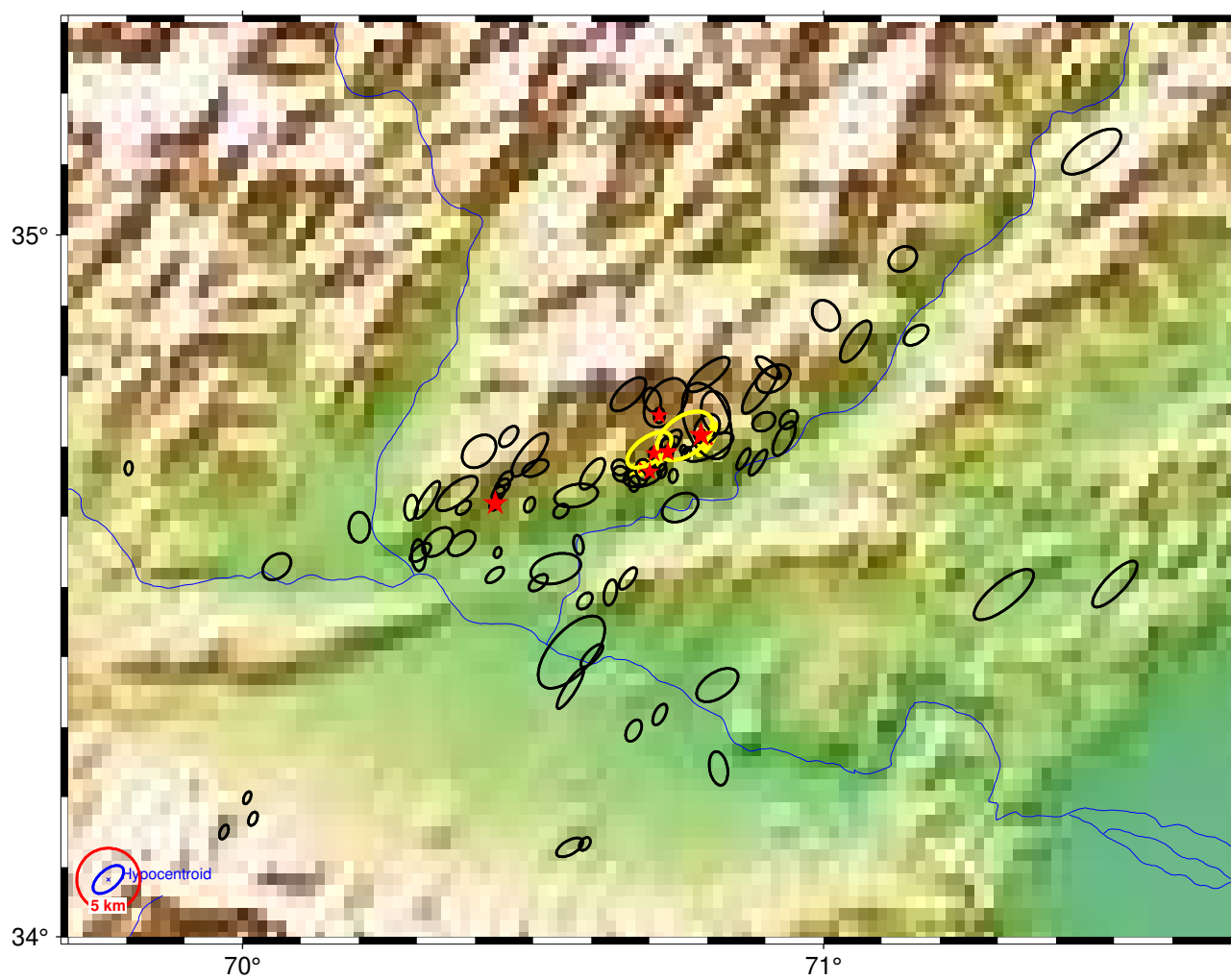
## Base Map kunar4.14



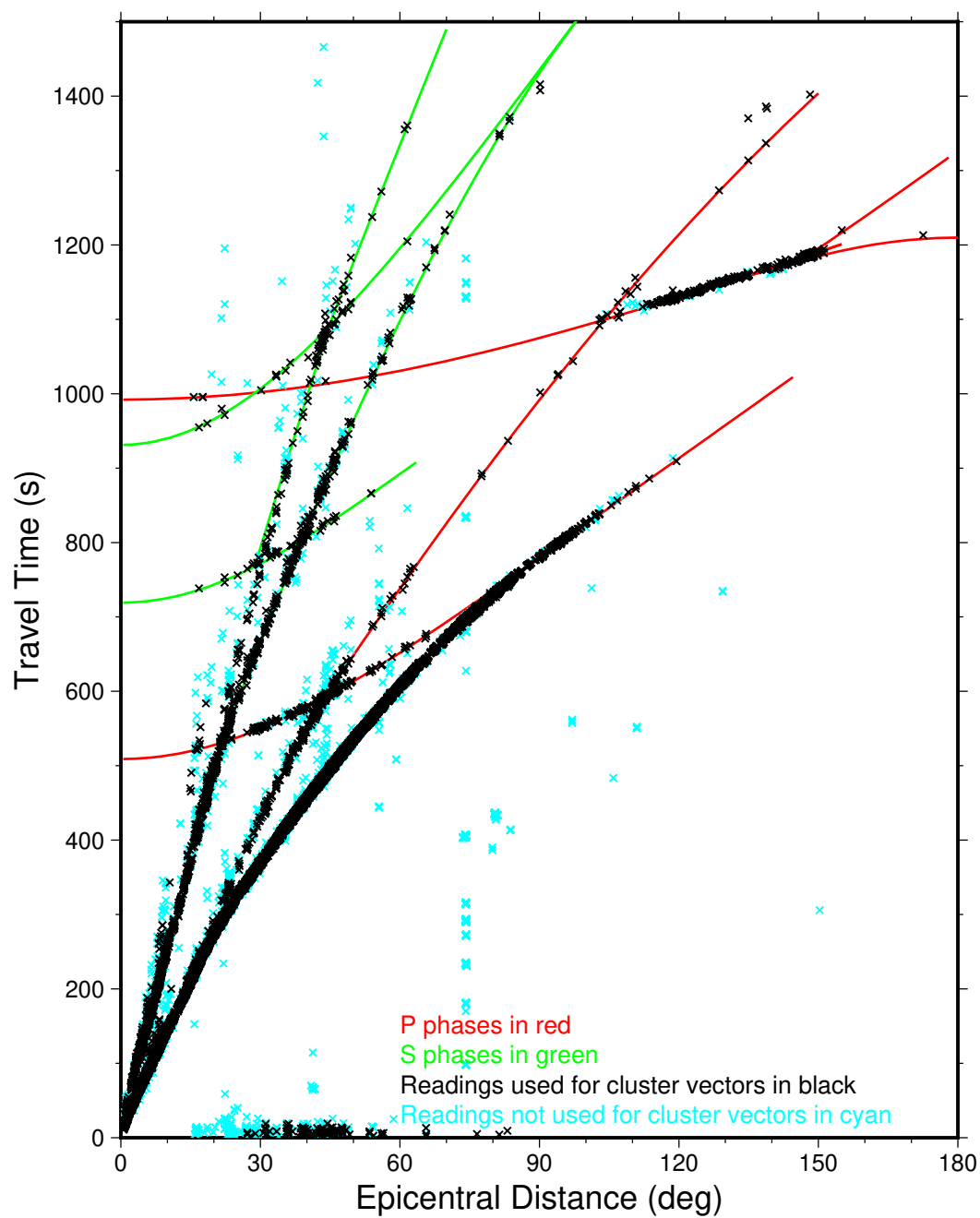
## Focal Depths kunar4.14



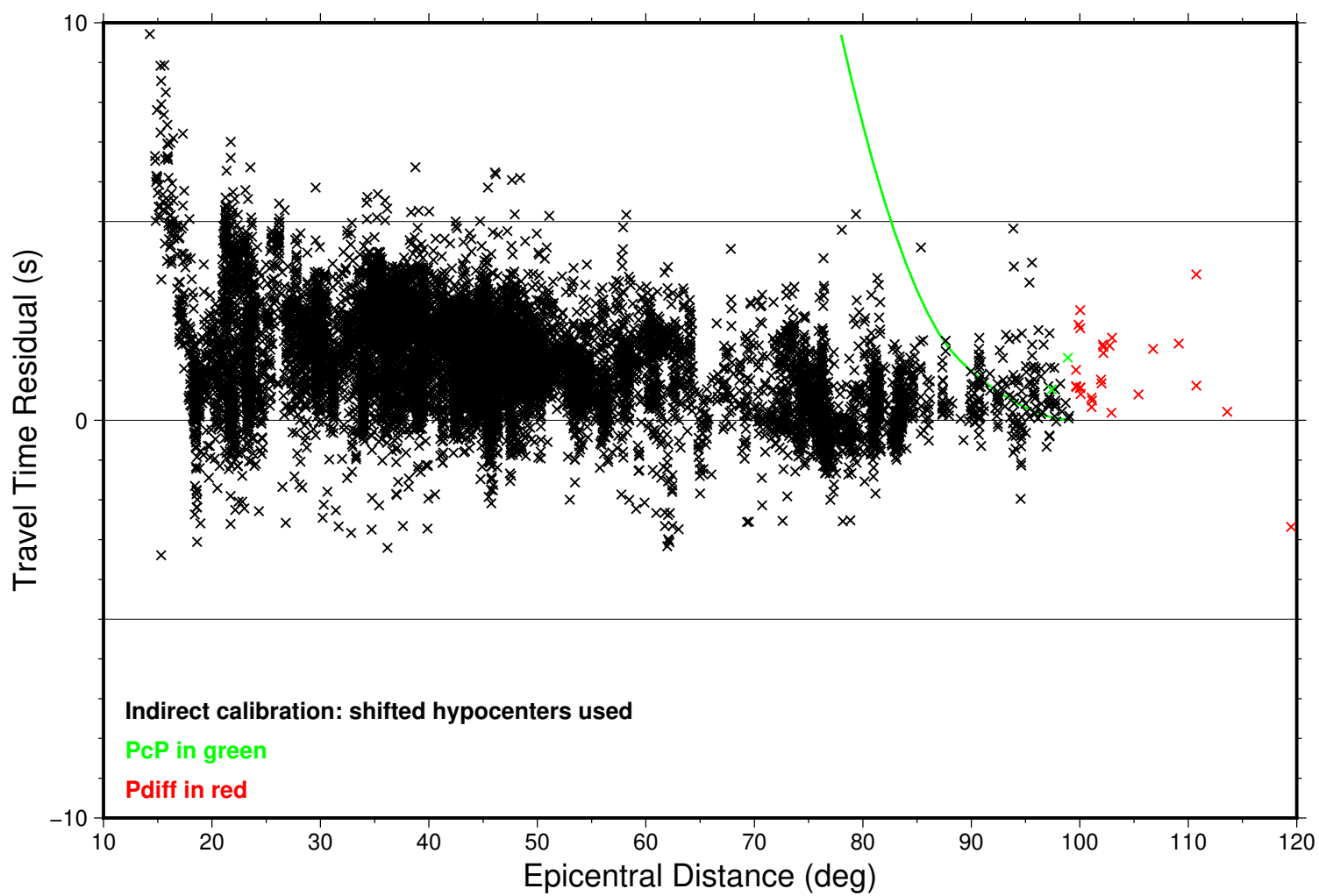
## Base Map kunar4.14



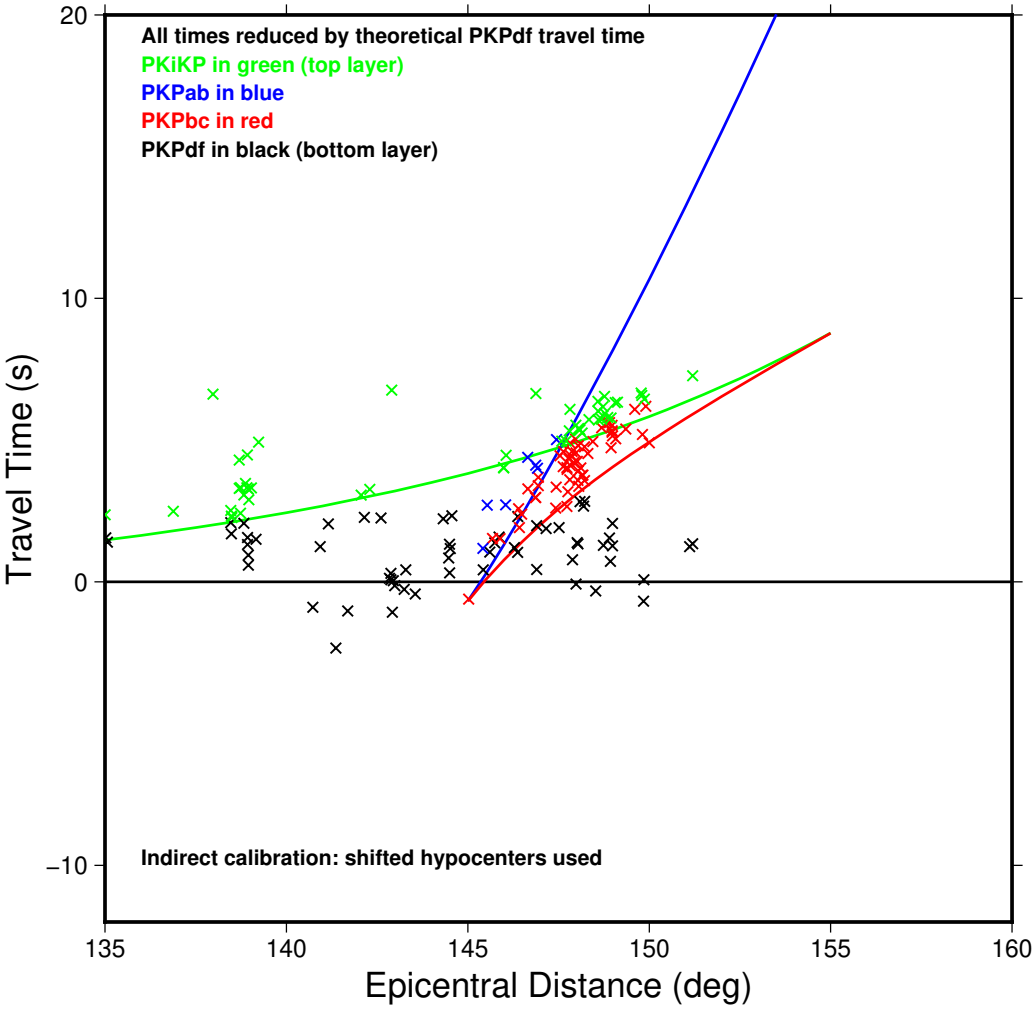
## Summary Travel Times kunar4.14



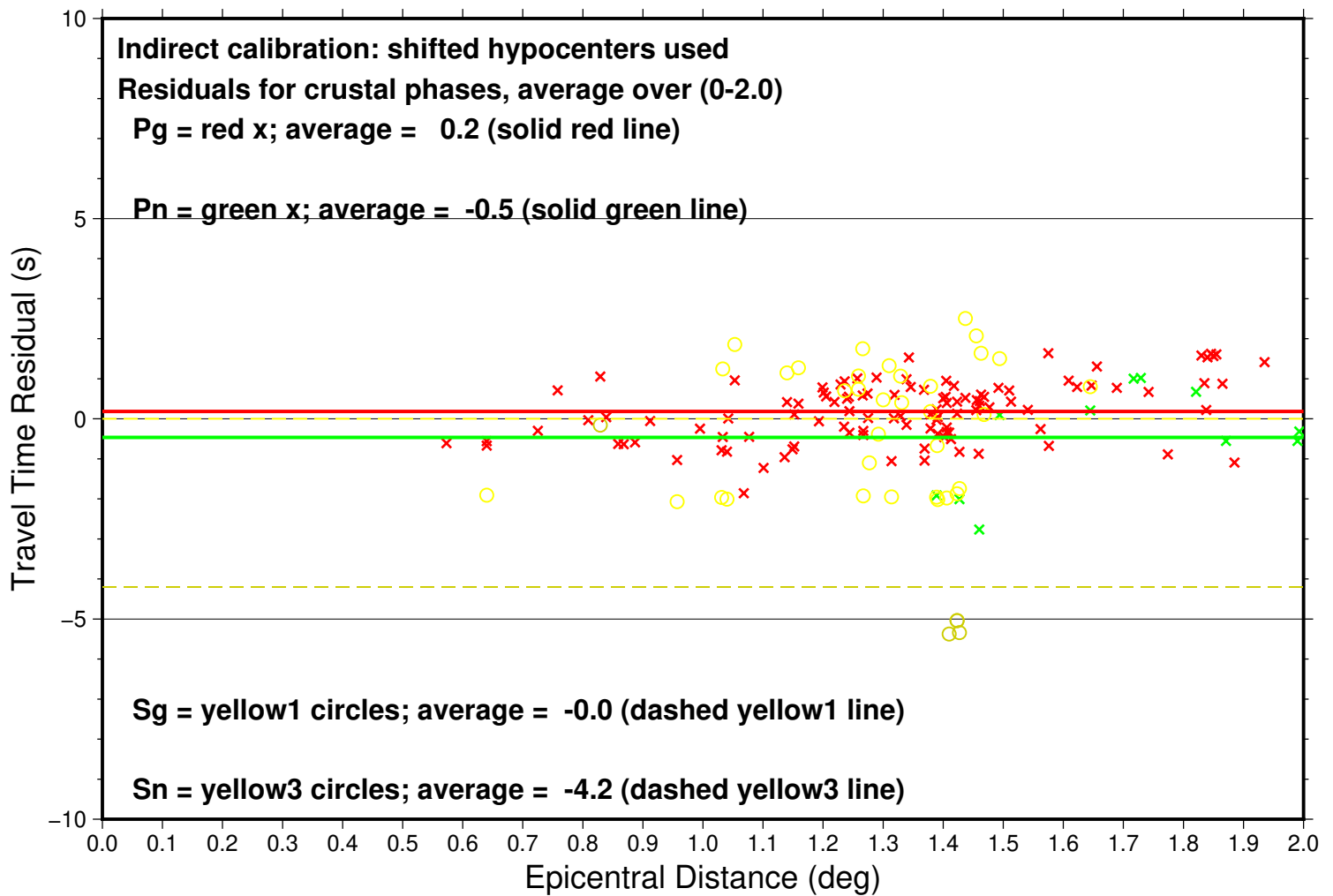
# Teleseismic P kunar4.14



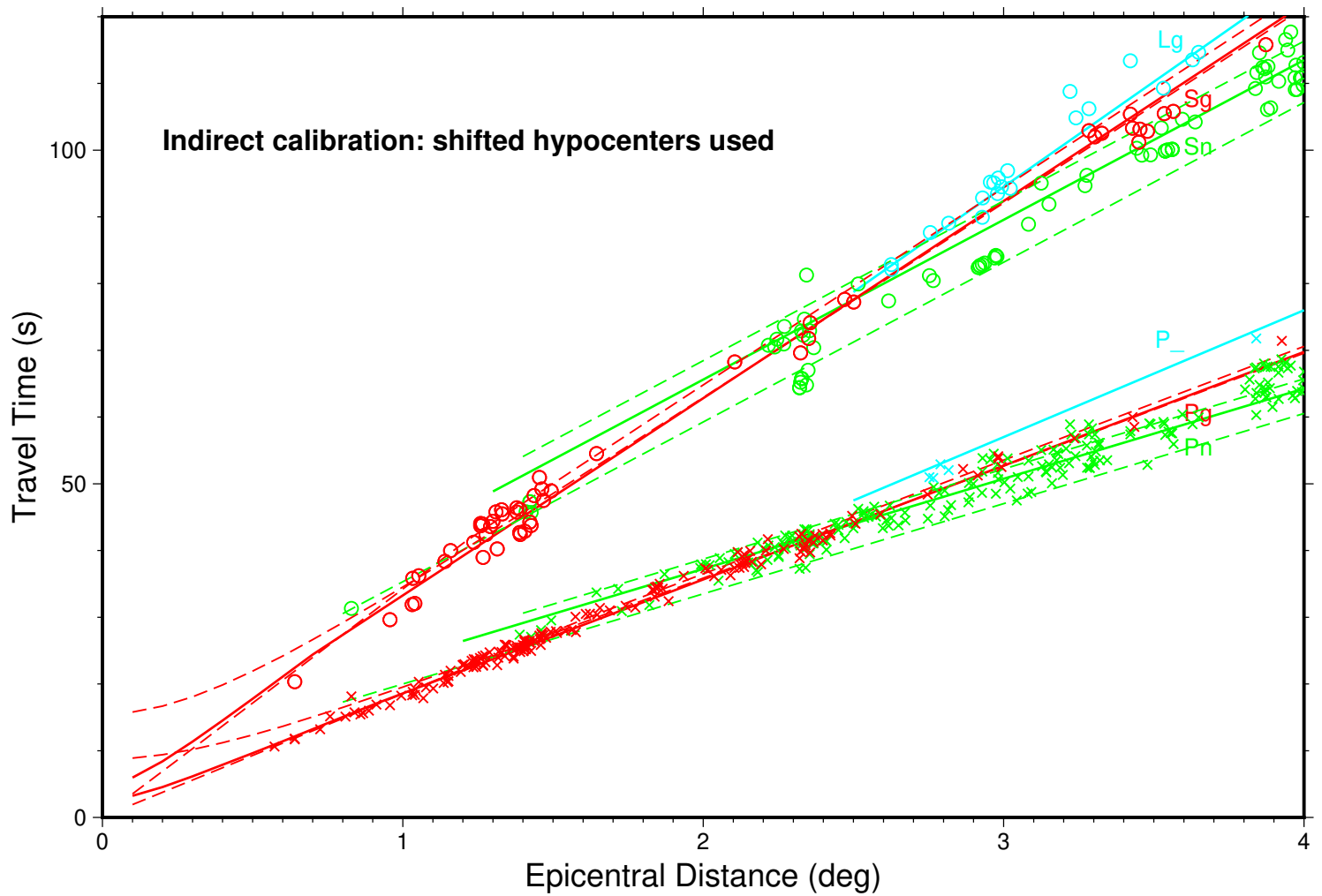
# PKP Caustic kunar4.14



## Near-Source kunar4.14

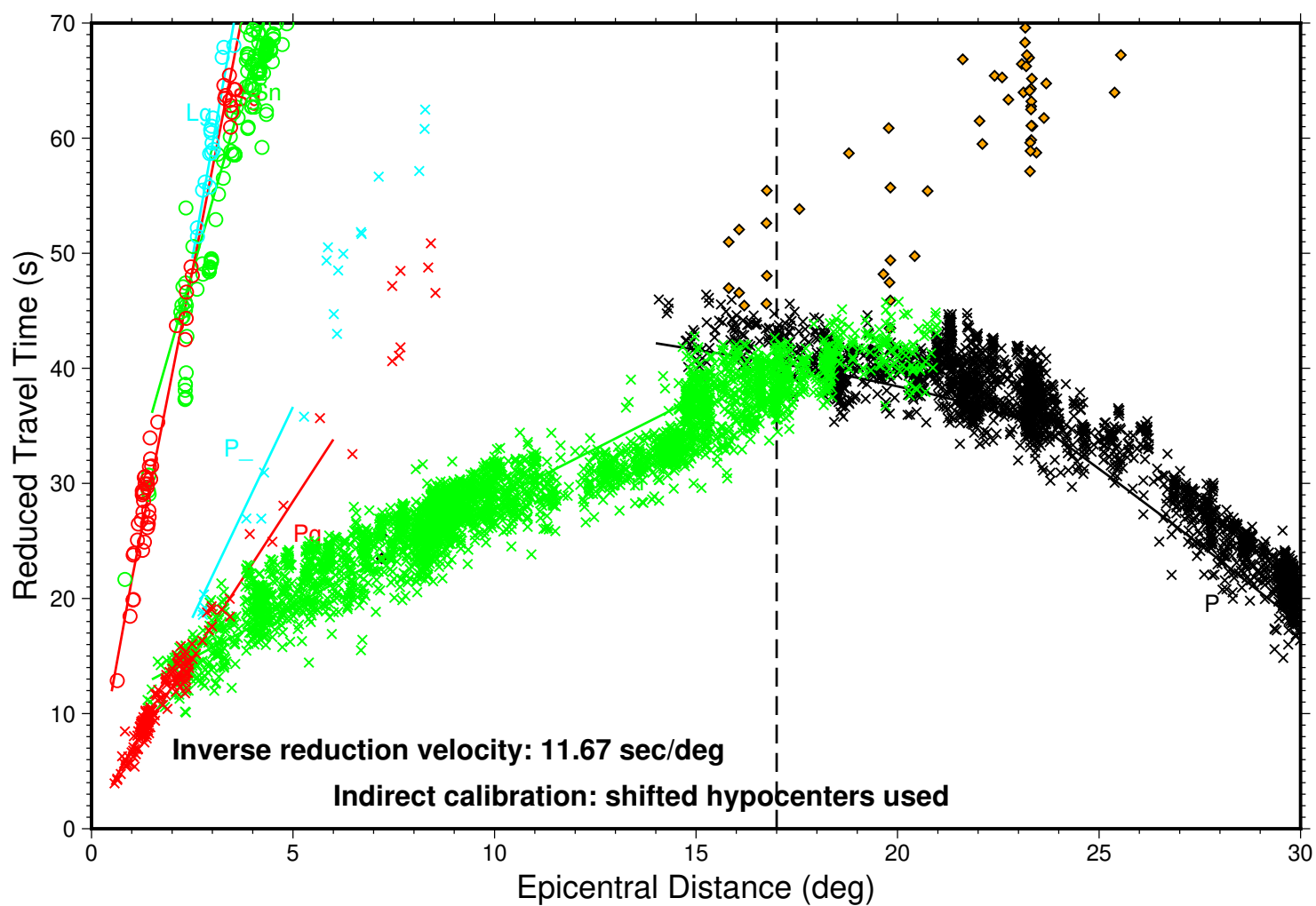


## Local Distance kunar4.14





## Local-Regional kunar4.14



## Local-Regional Shear Phases kunar4.14

