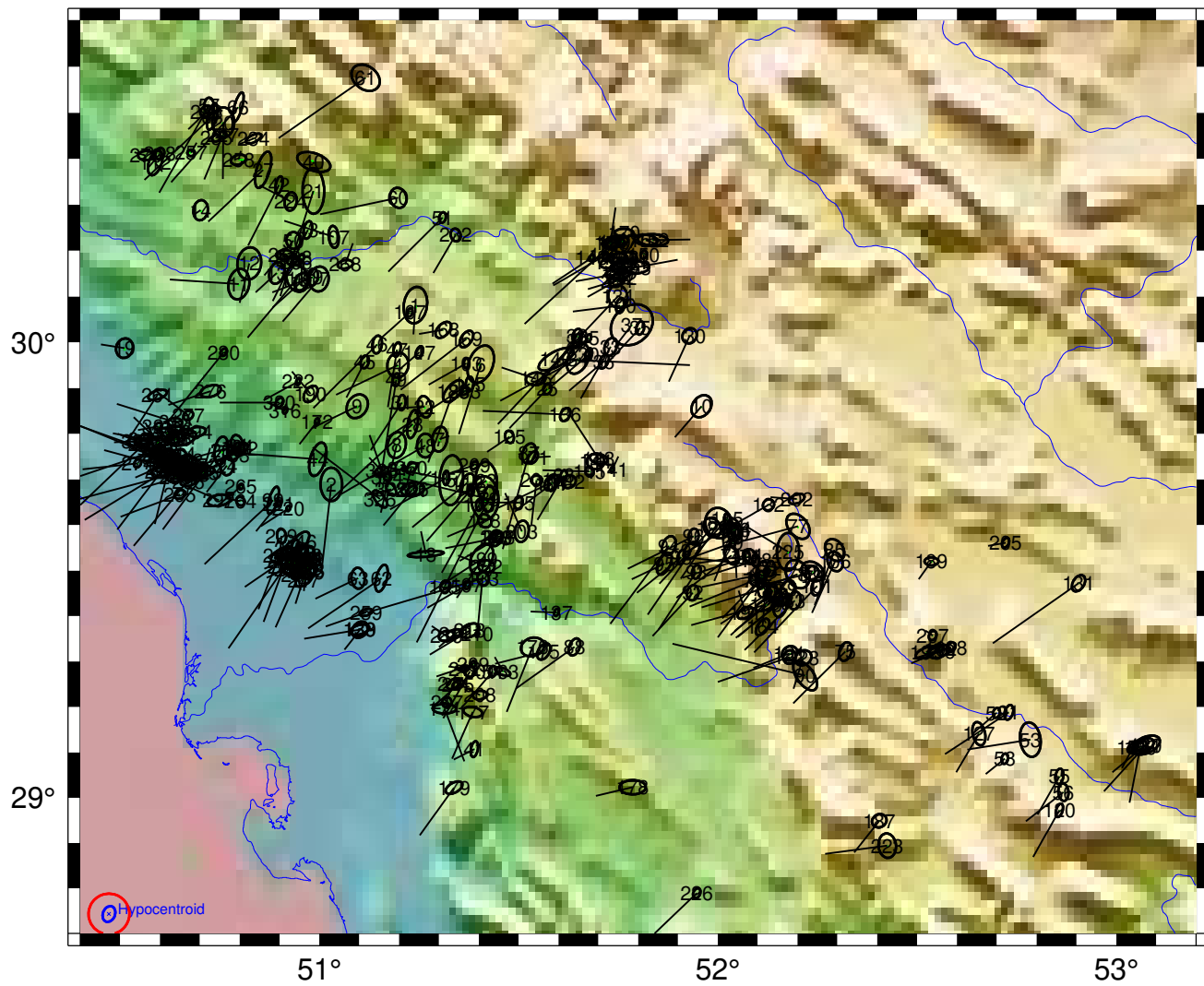
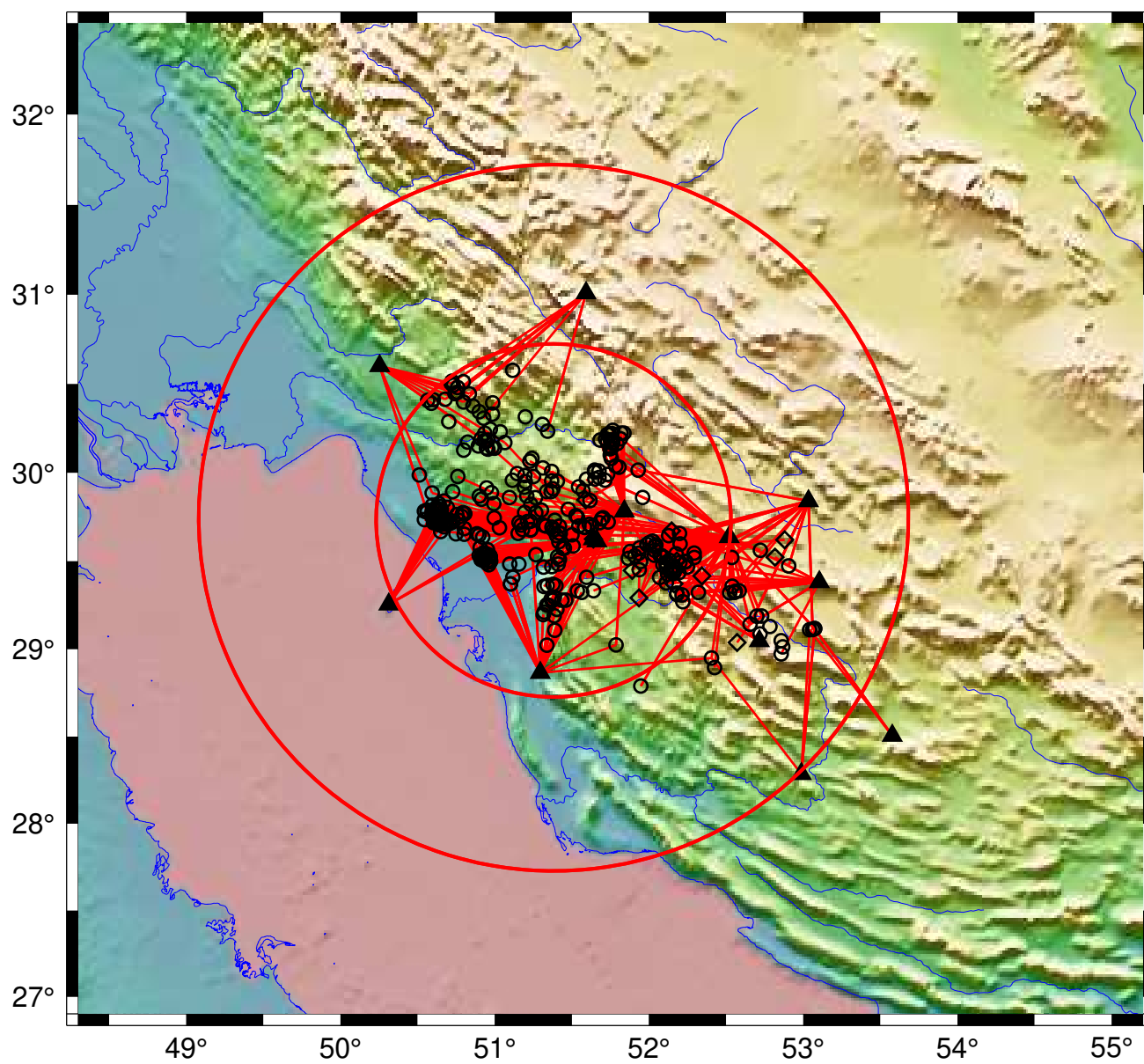


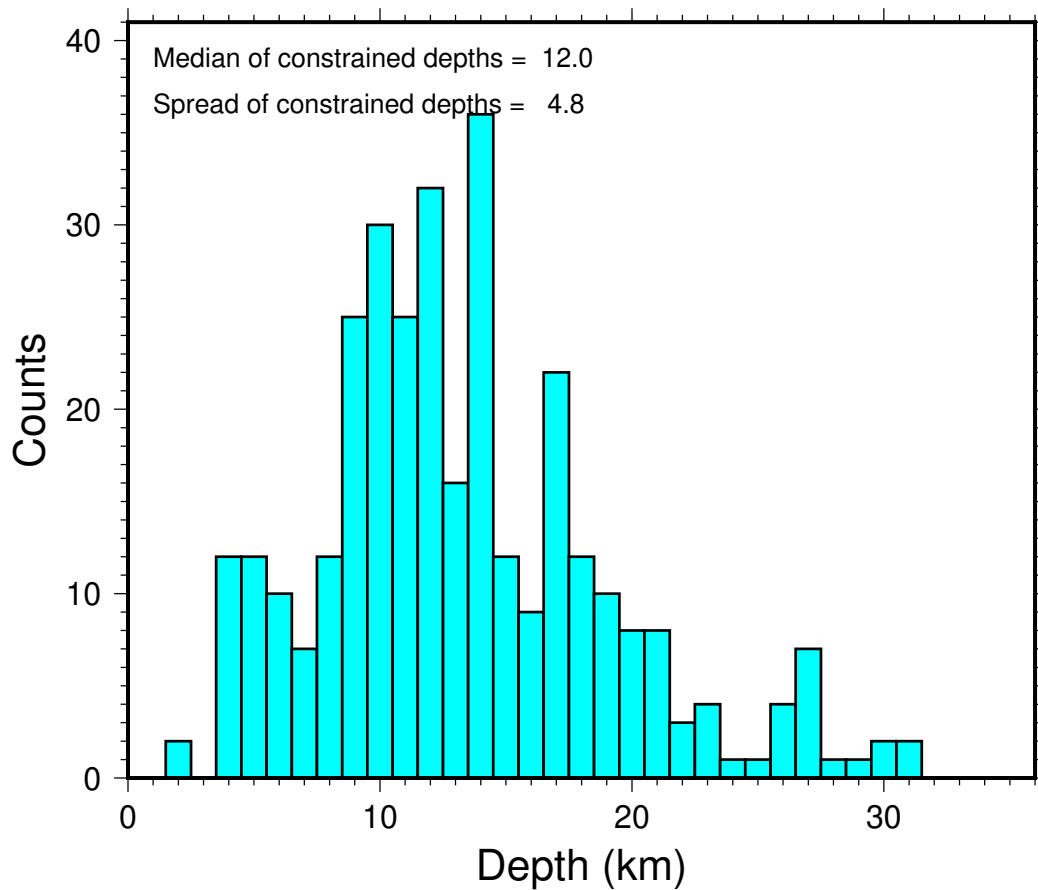
Base Map kazerun1.33



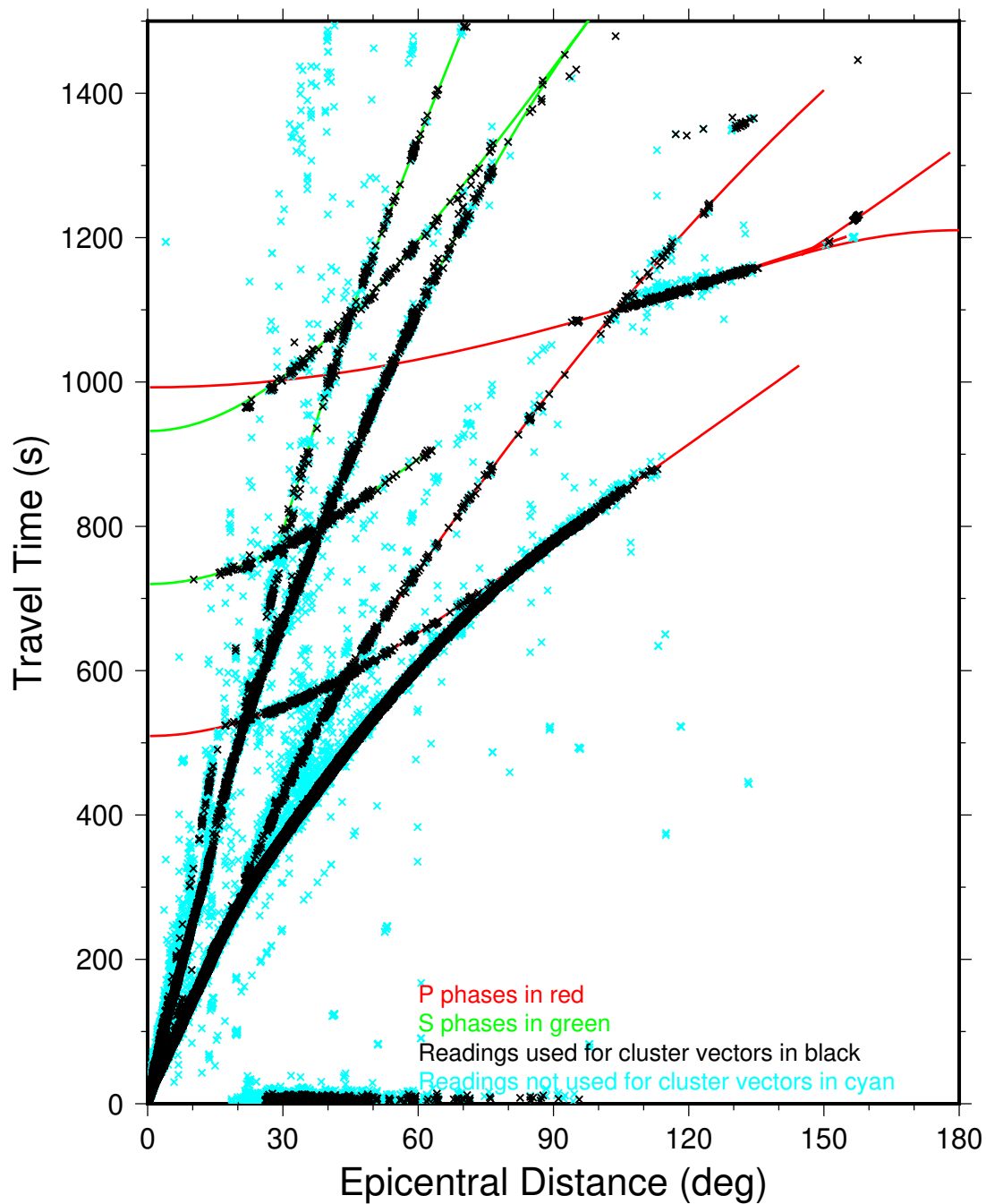
Direct Calibration kazerun1.33



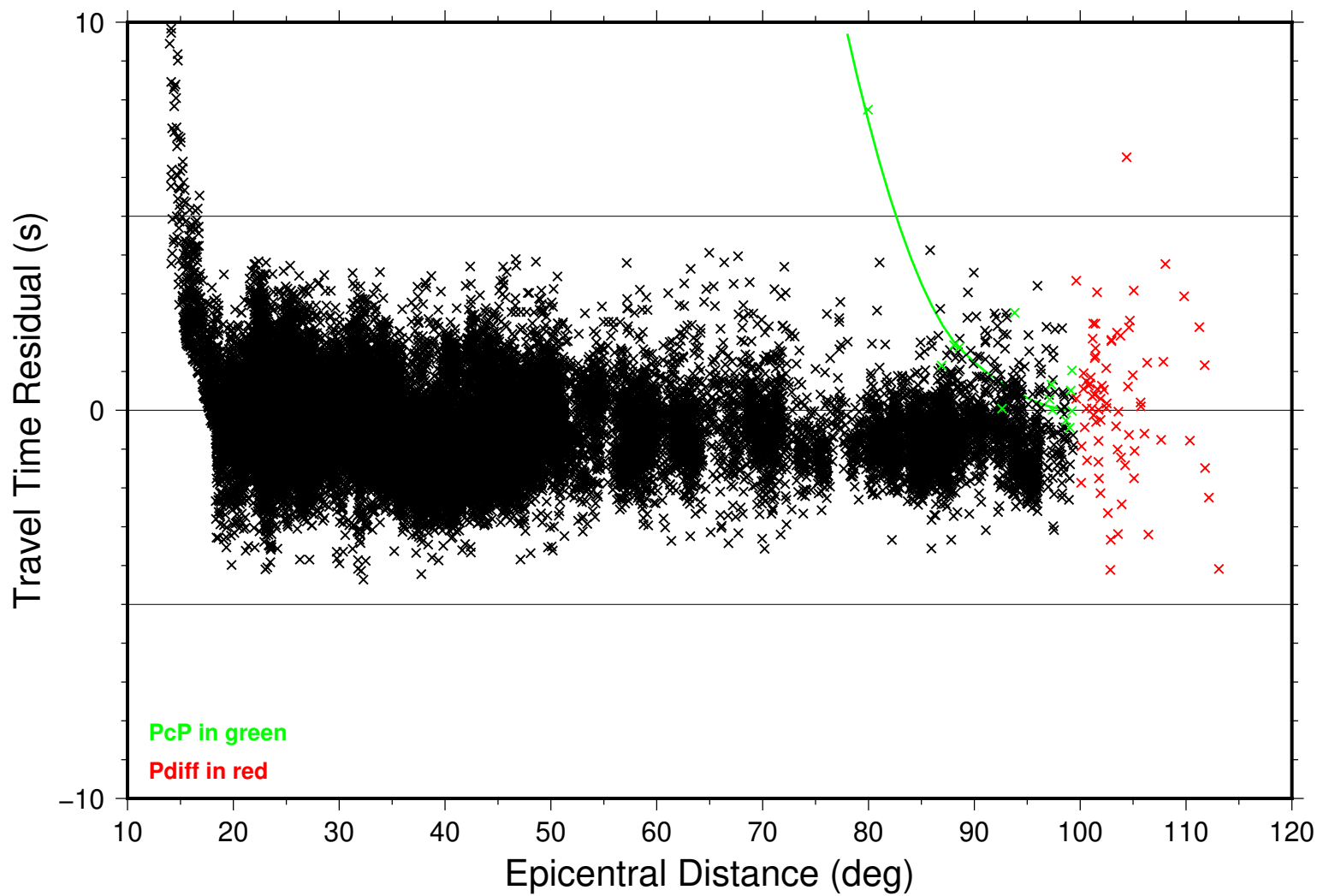
Focal Depths kazerun1.33



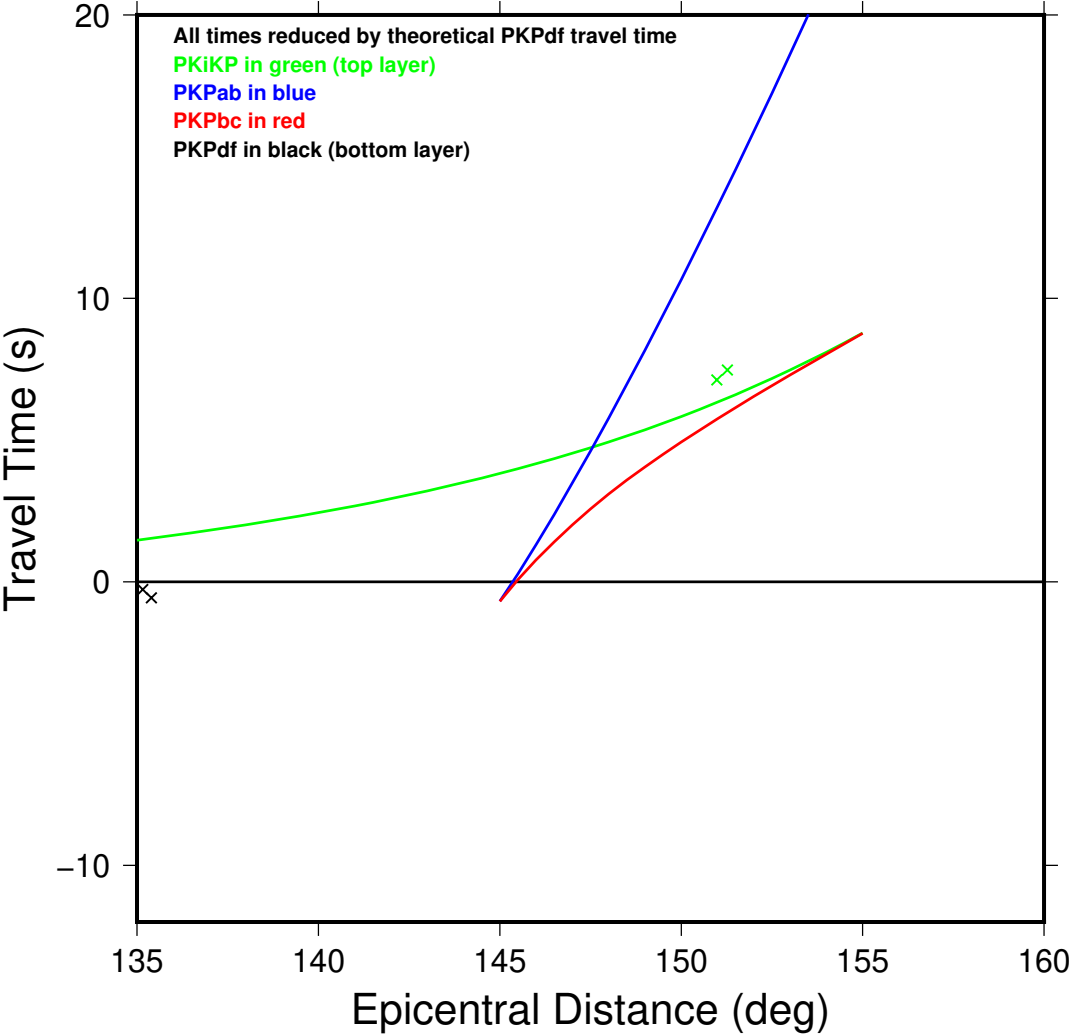
Summary Travel Times kazerun1.33



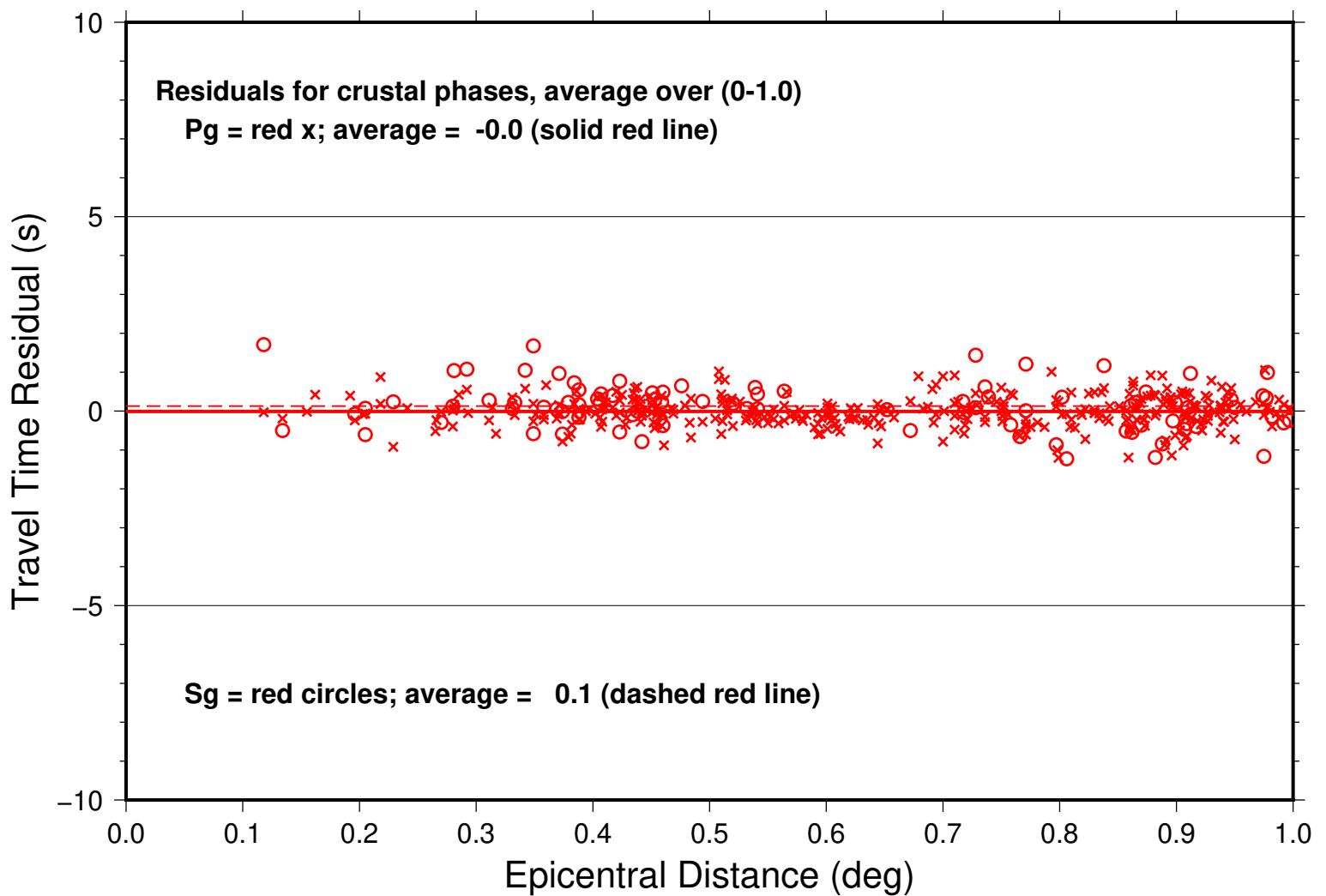
Teleseismic P kazerun1.33



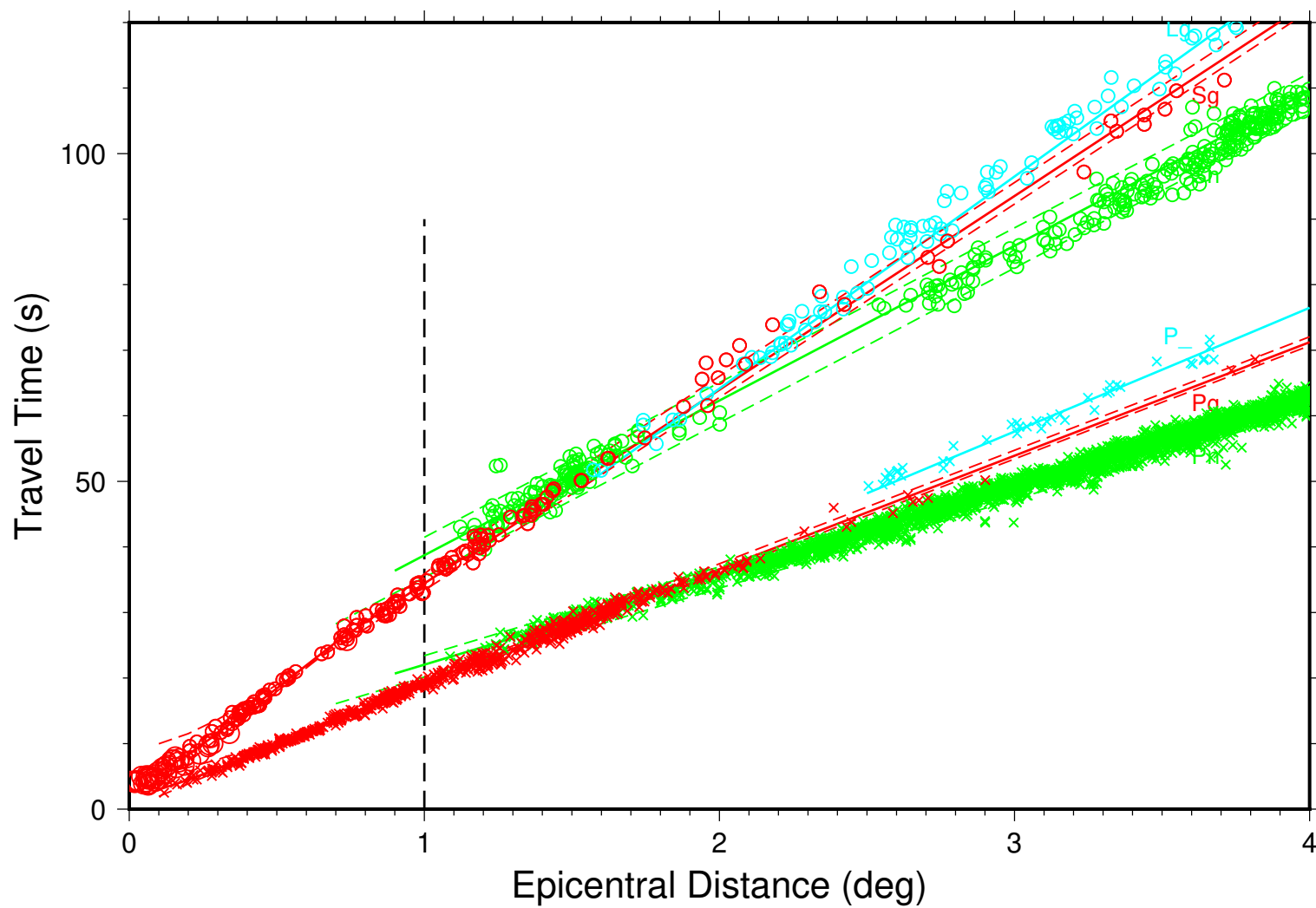
PKP Caustic kazerun1.33



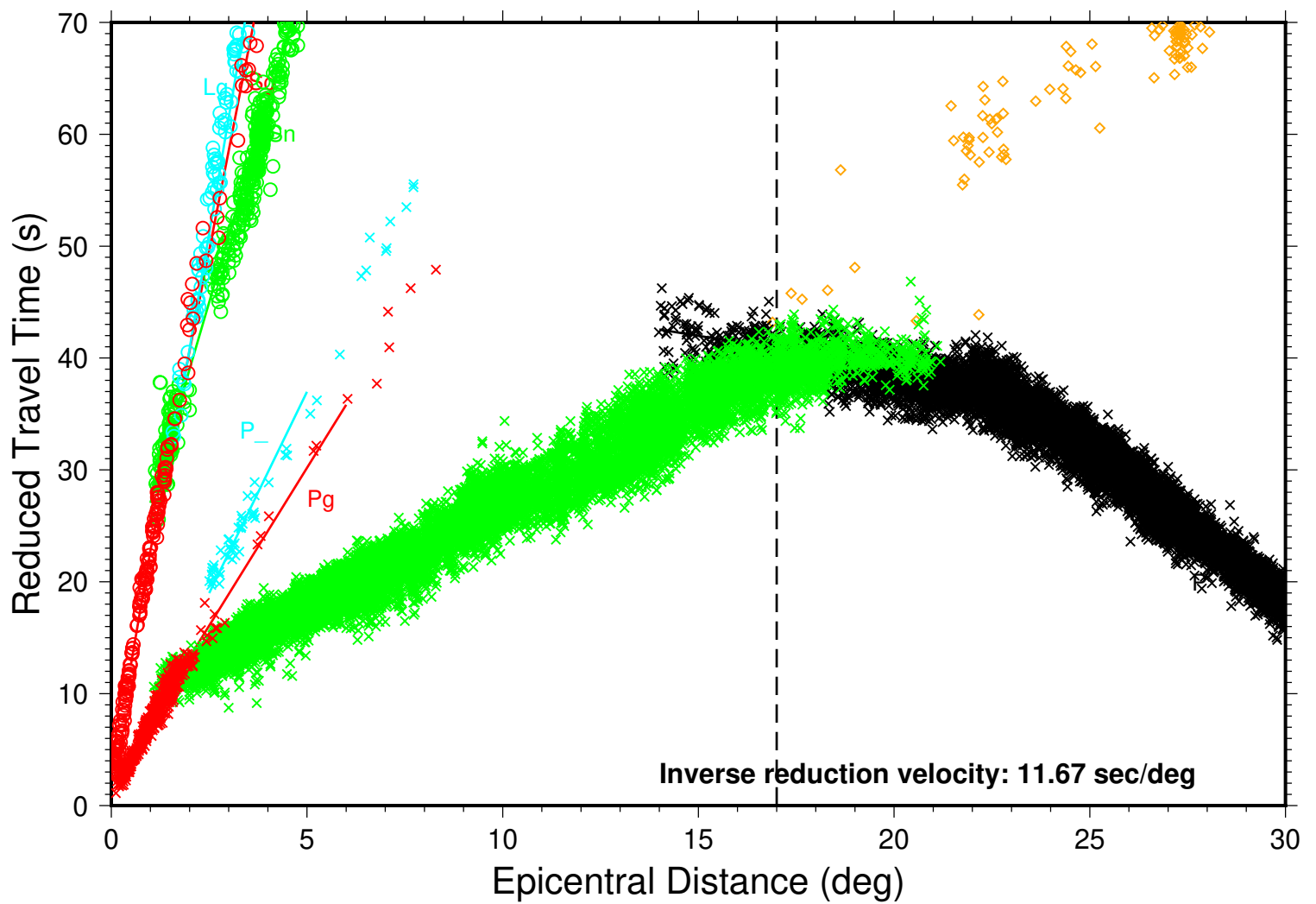
Near-Source kazerun1.33



Local Distance kazerun1.33



Local-Regional kazerun1.33



Local-Regional Shear Phases kazerun1.33

