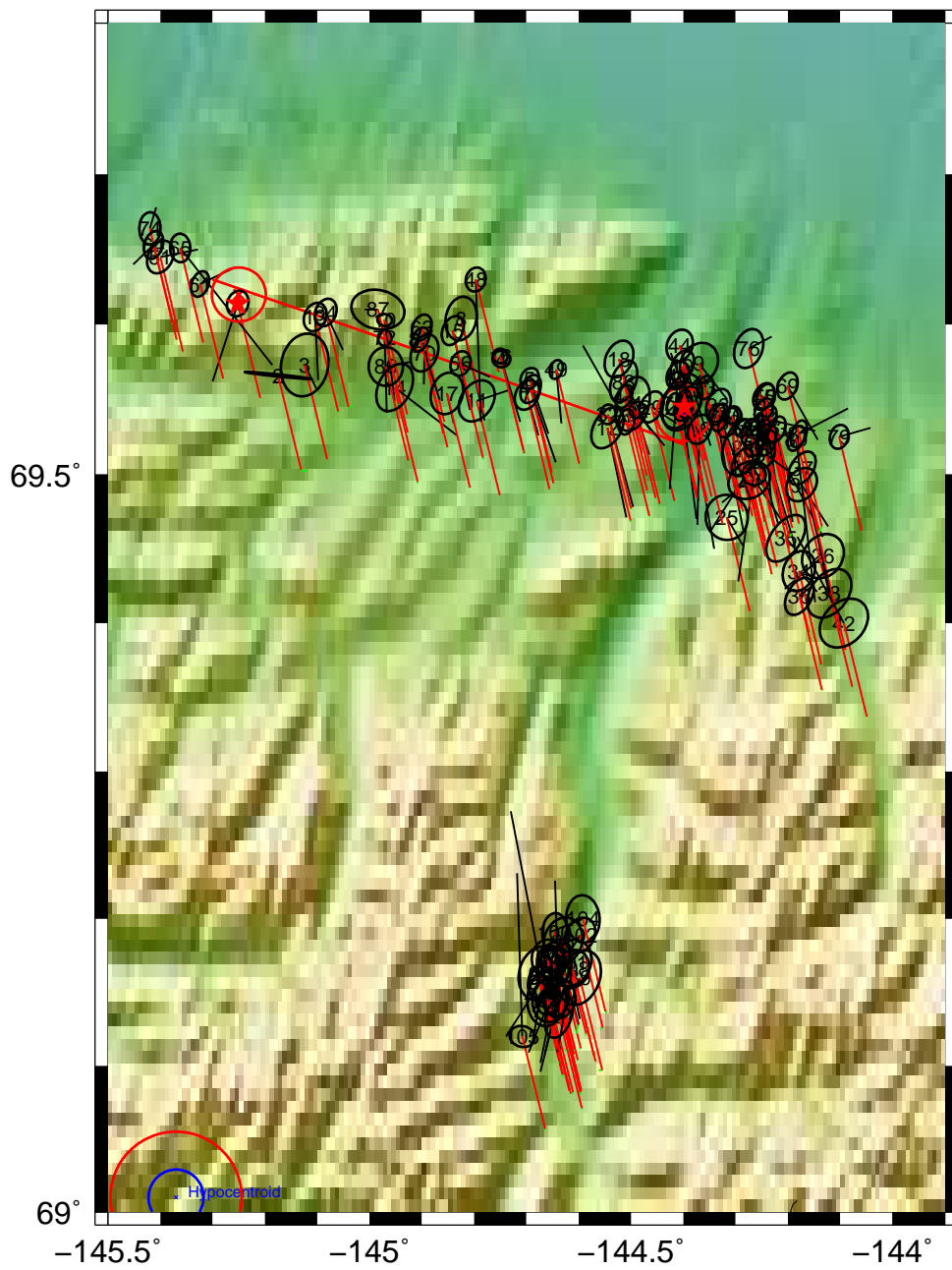
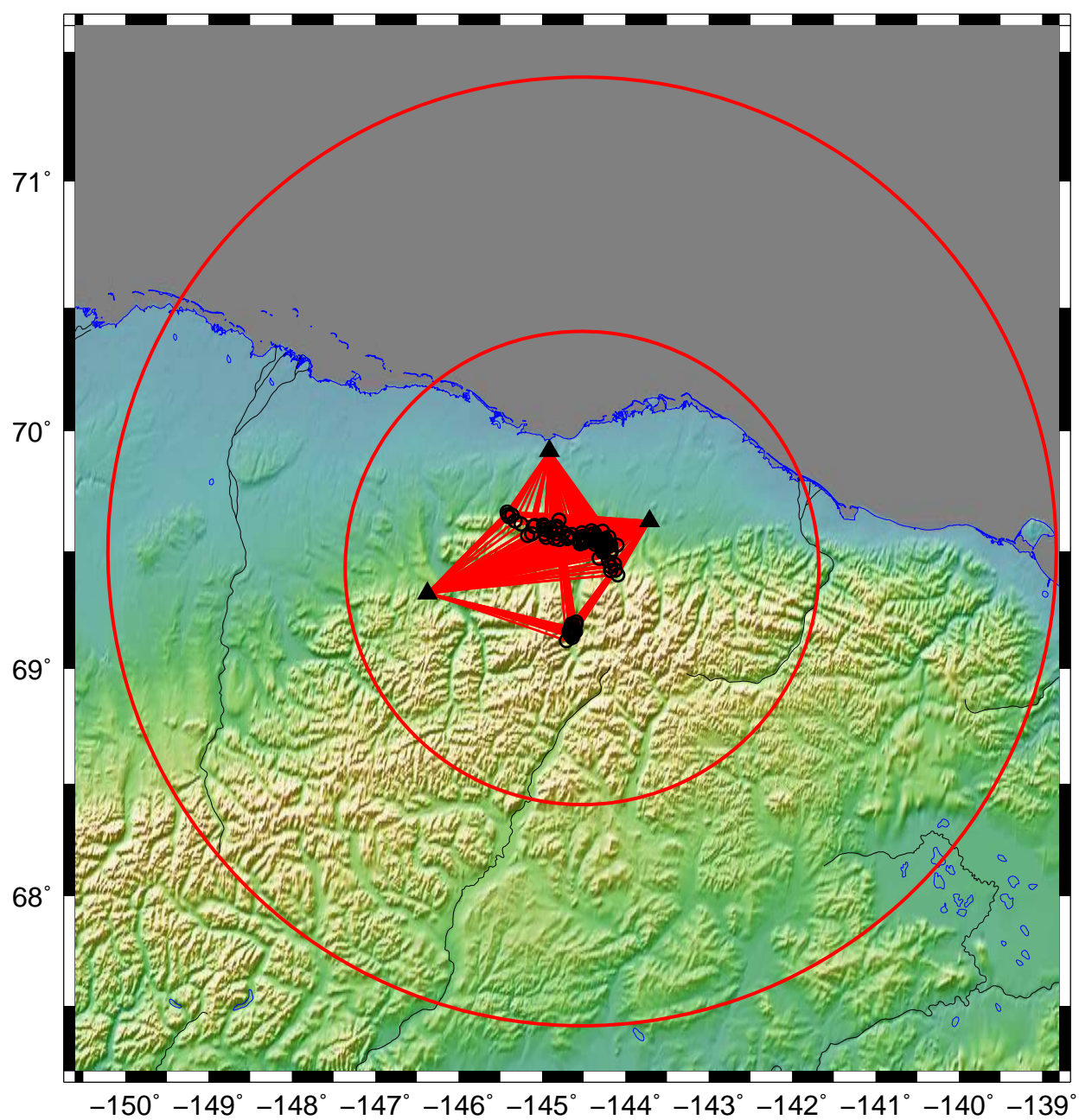


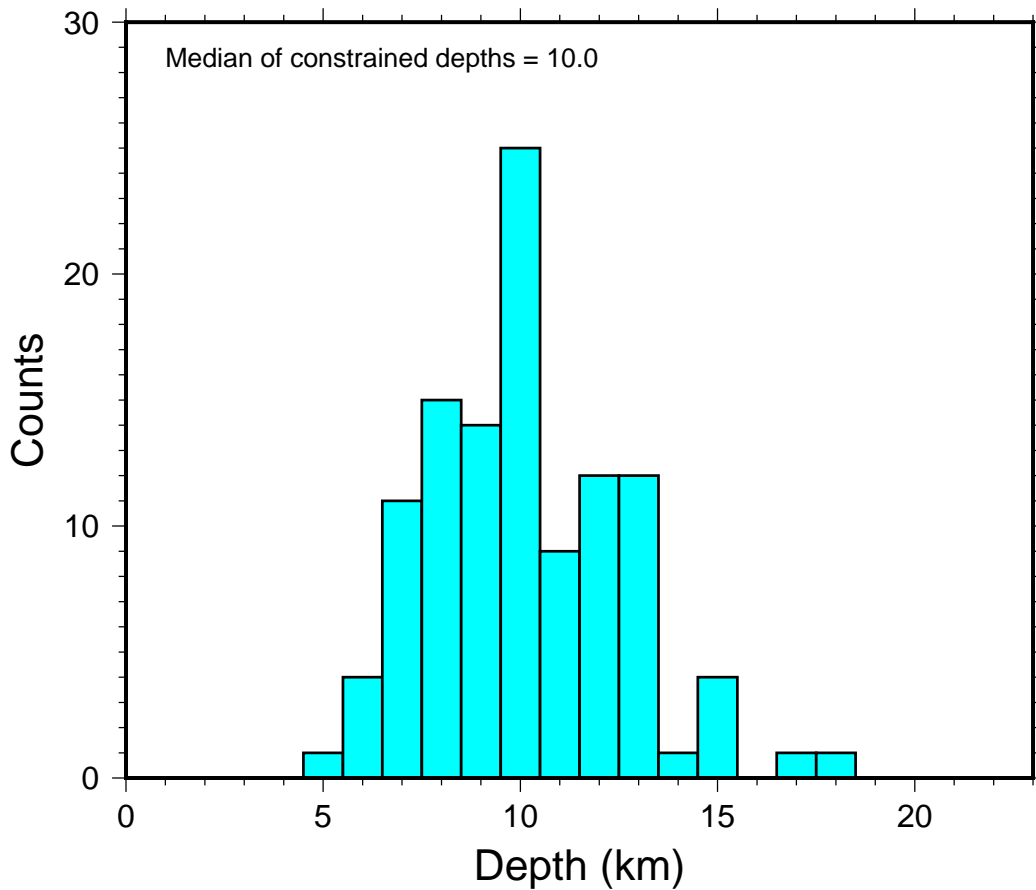
Base Map kaktovik10.11



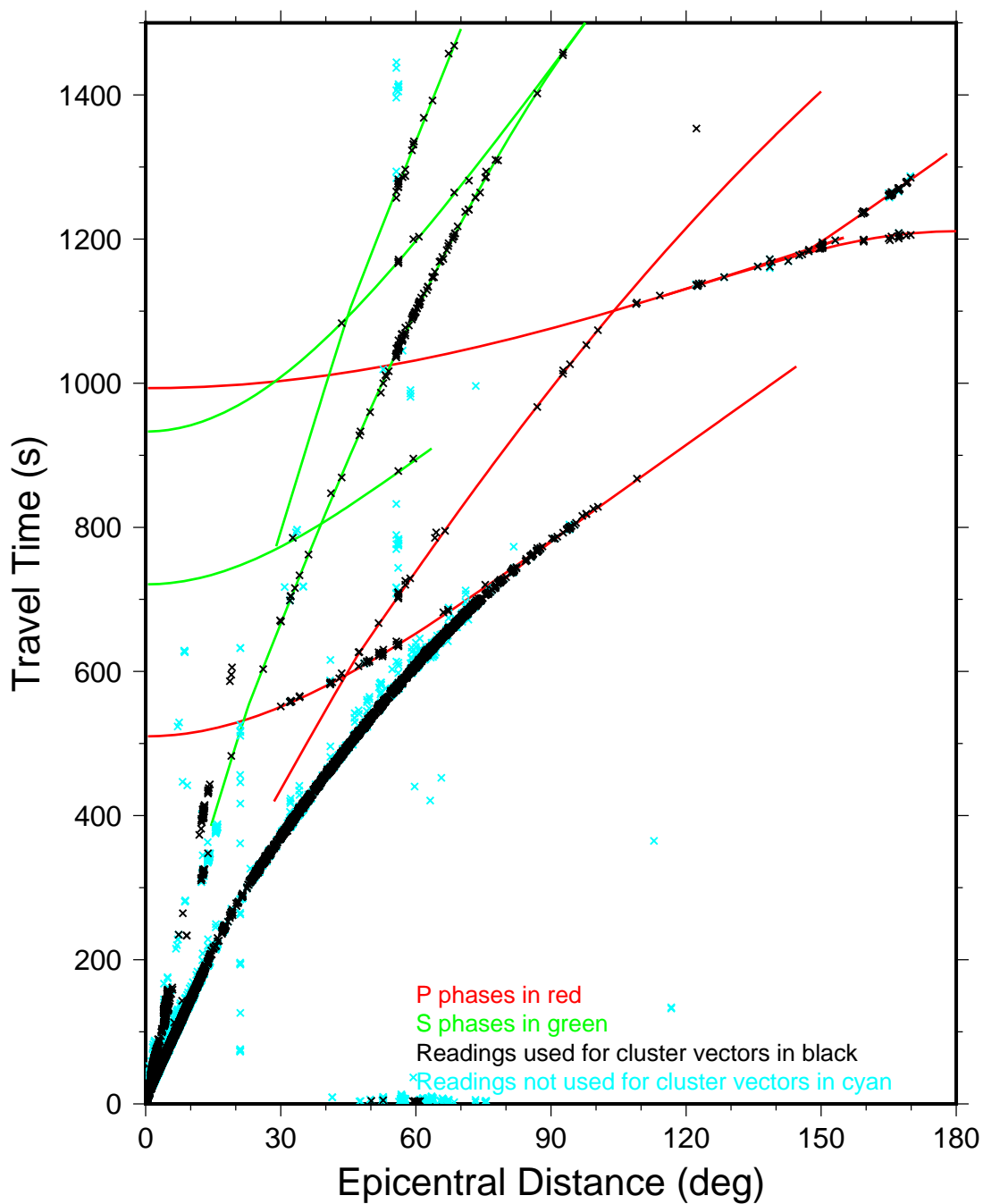
Direct Calibration kaktovik10.11



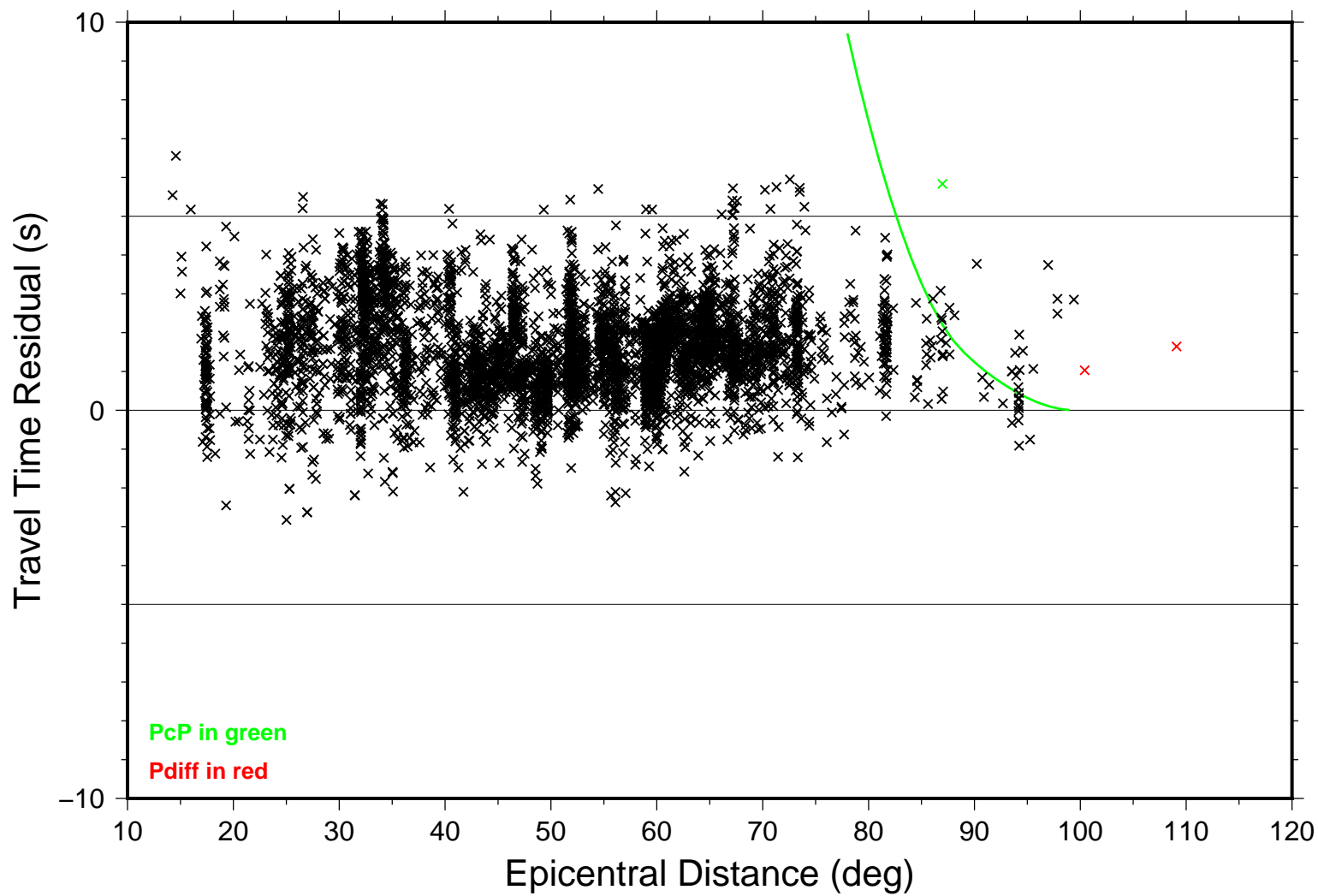
Focal Depths kaktovik10.11



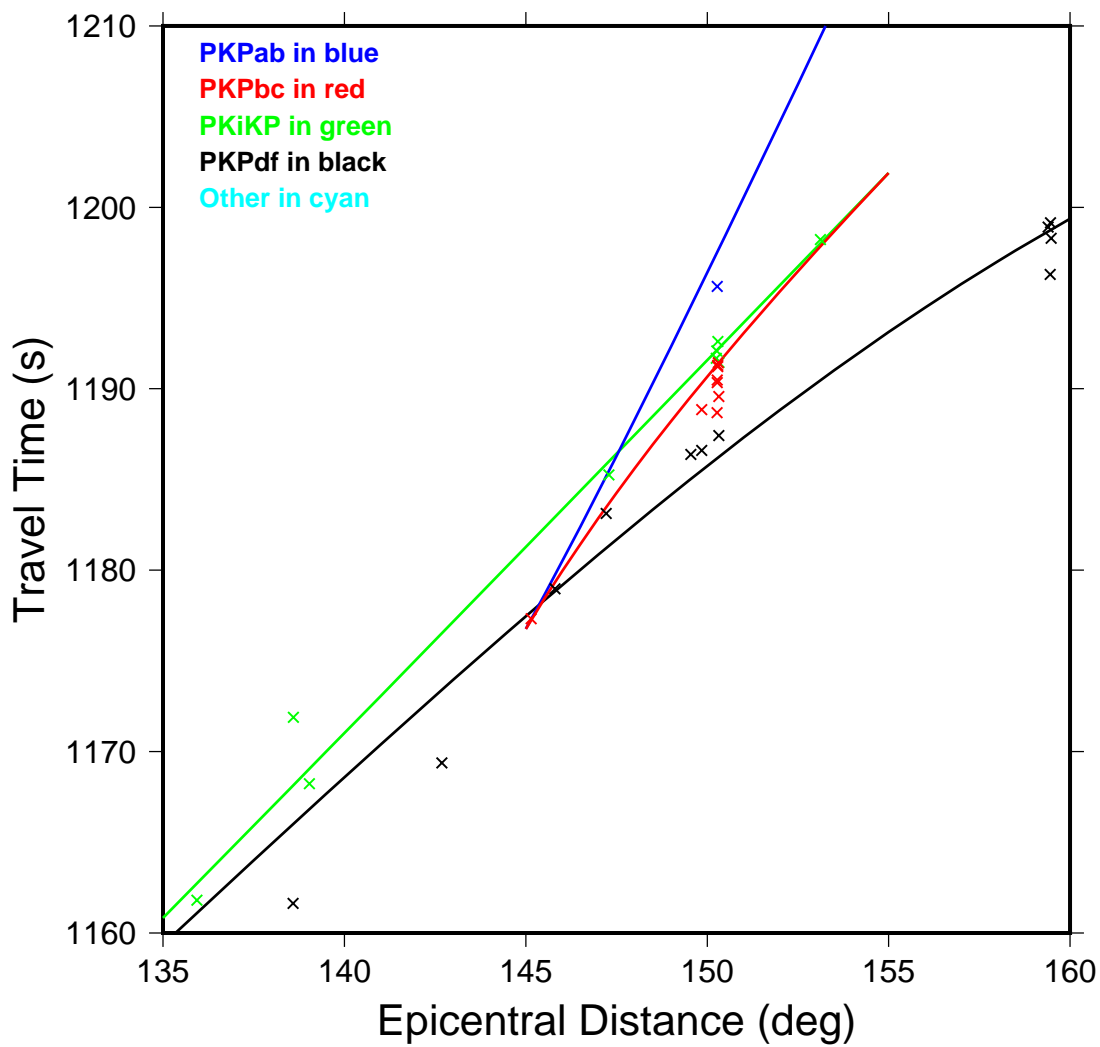
Summary Travel Times kaktovik10.11



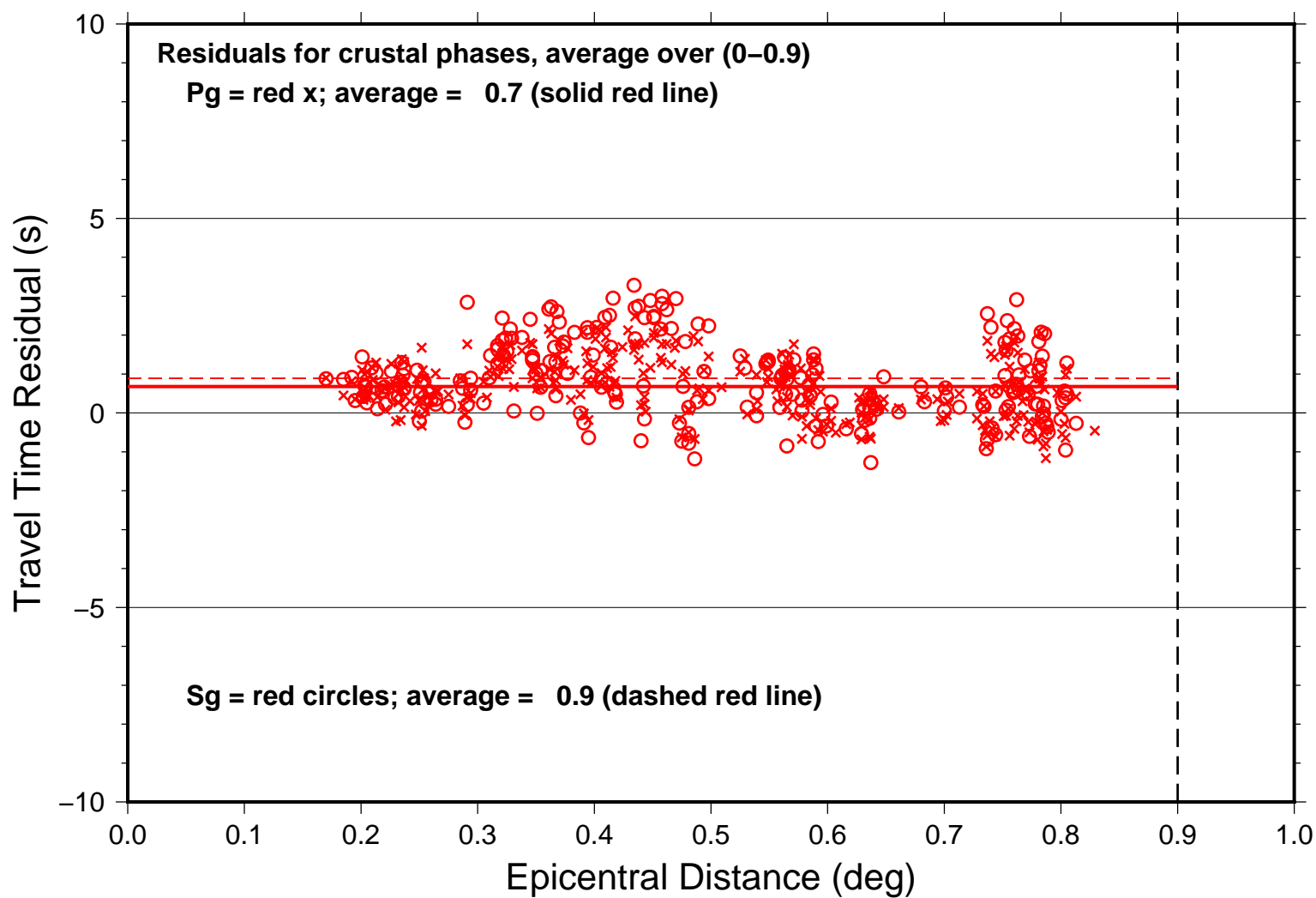
Teleseismic P kaktovik10.11



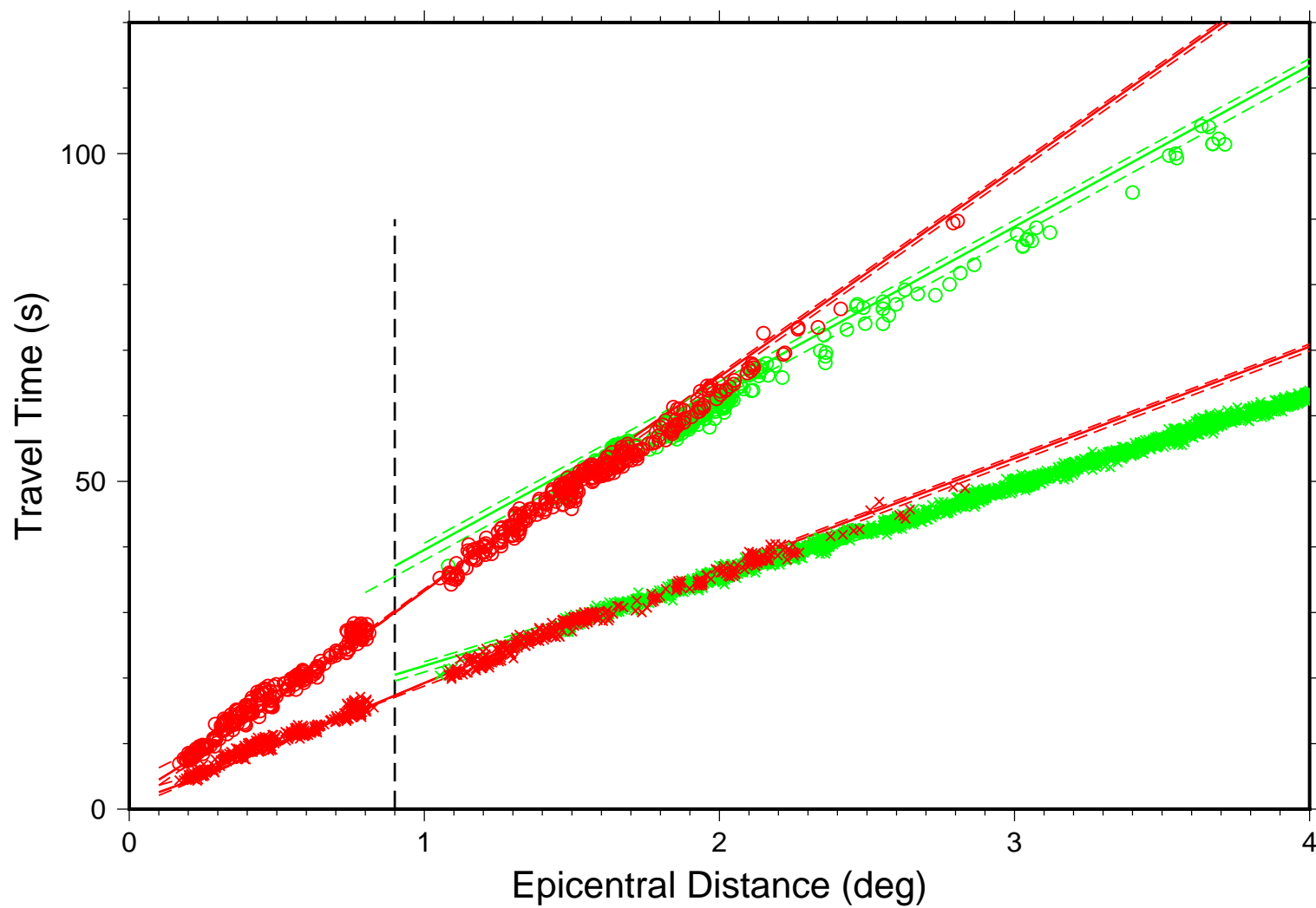
PKP Caustic kaktovik10.11



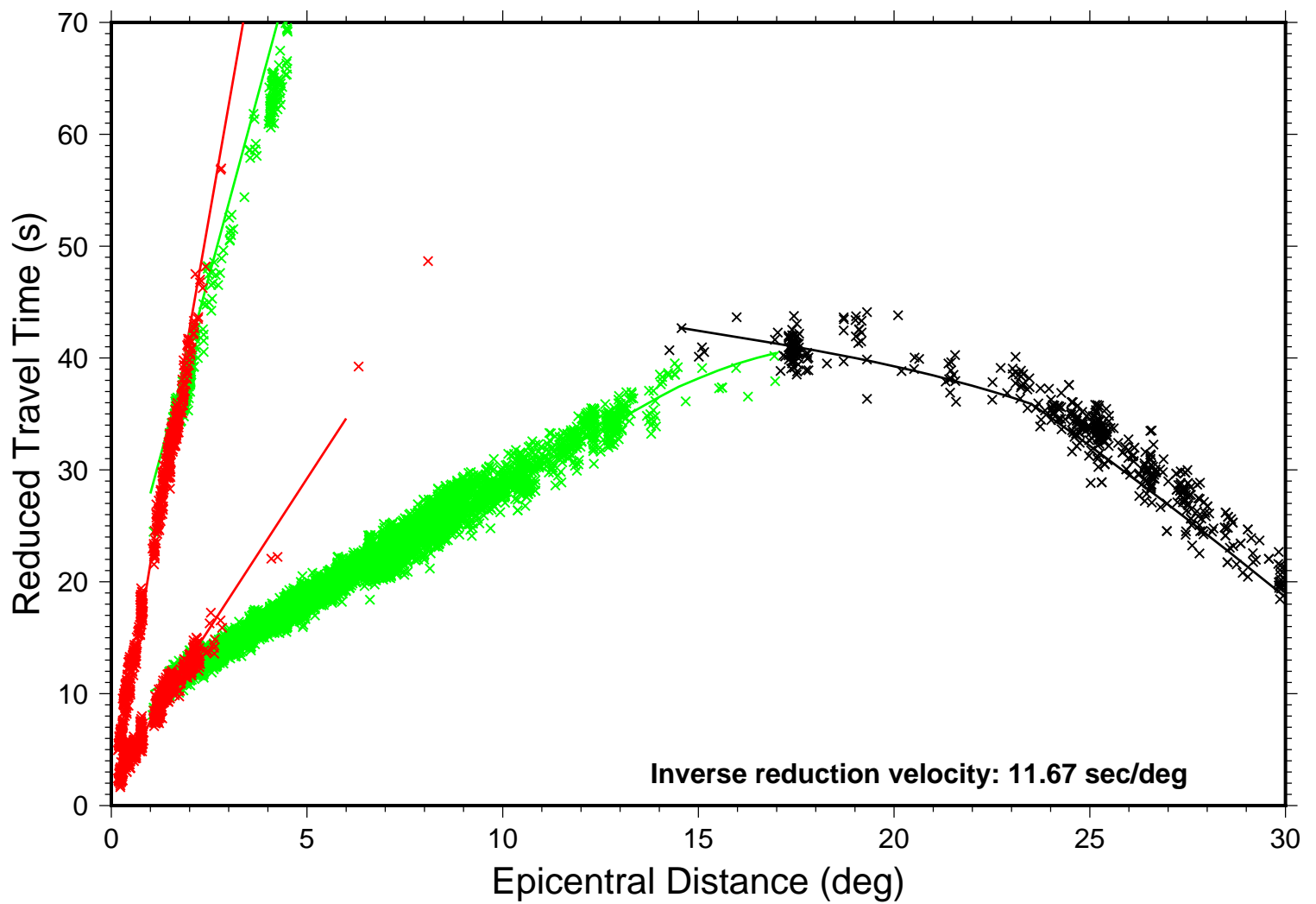
Near-Source kaktovik10.11



Local Distance kaktovik10.11



Local-Regional kaktovik10.11



Local-Regional Shear Phases kaktovik10.11

