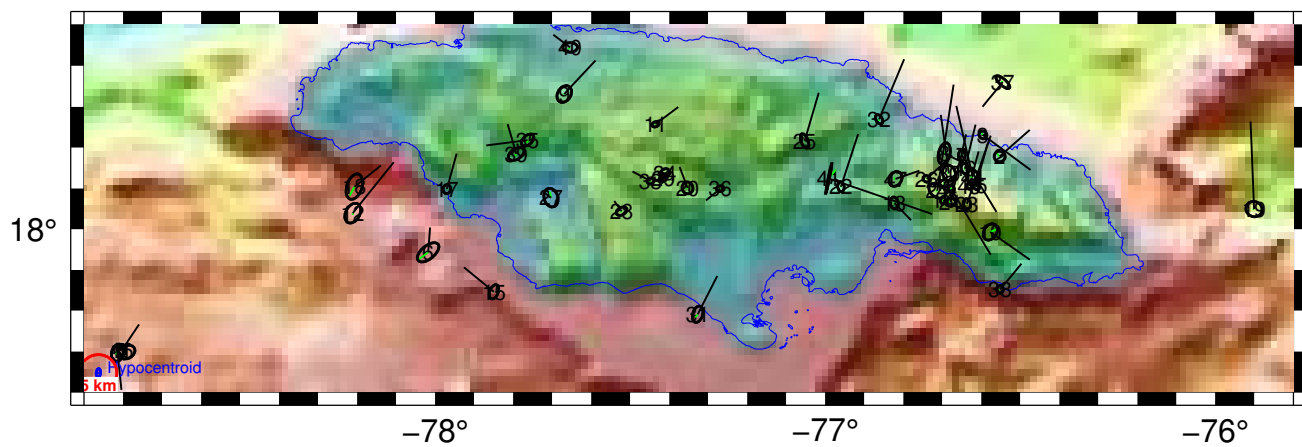
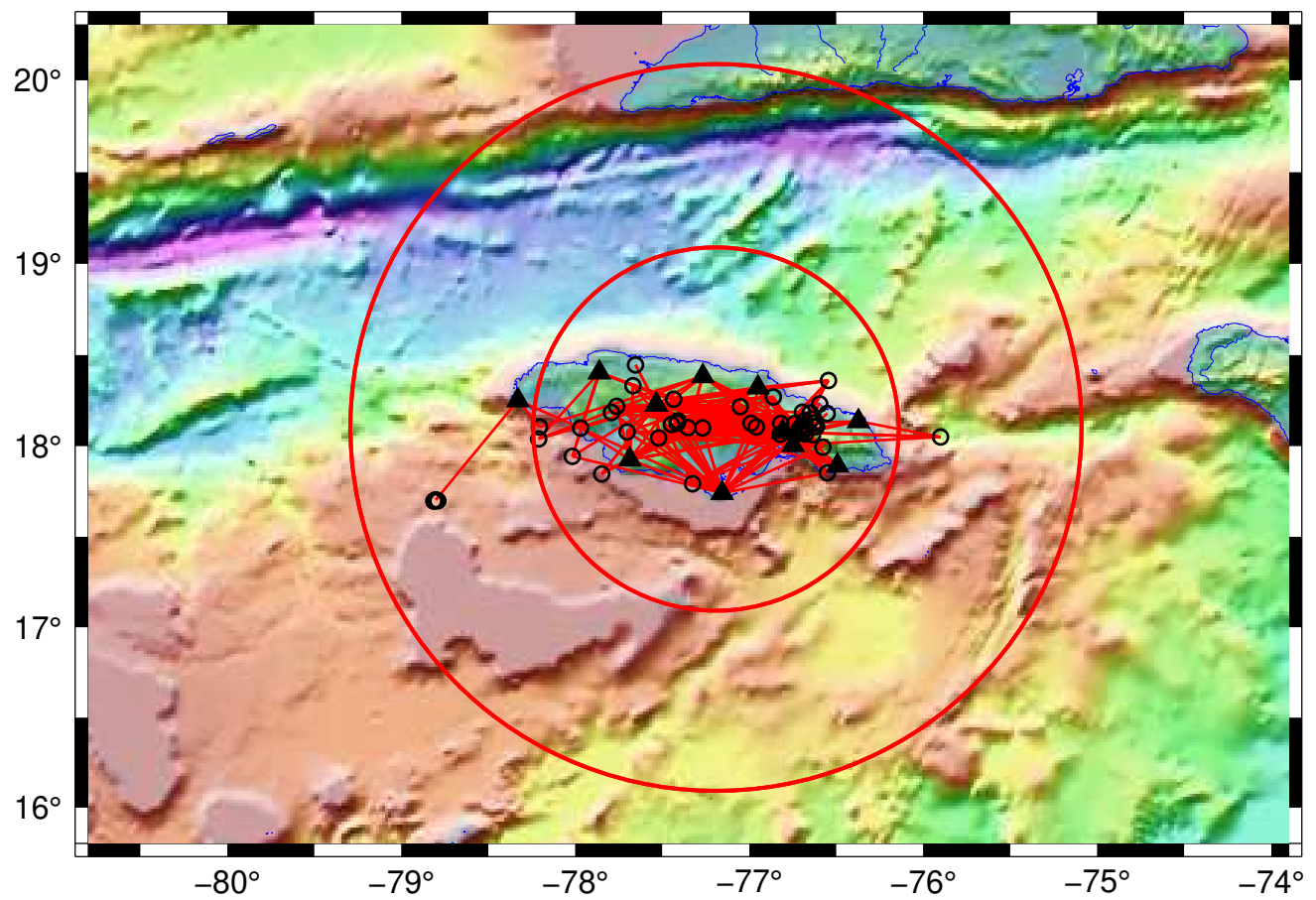


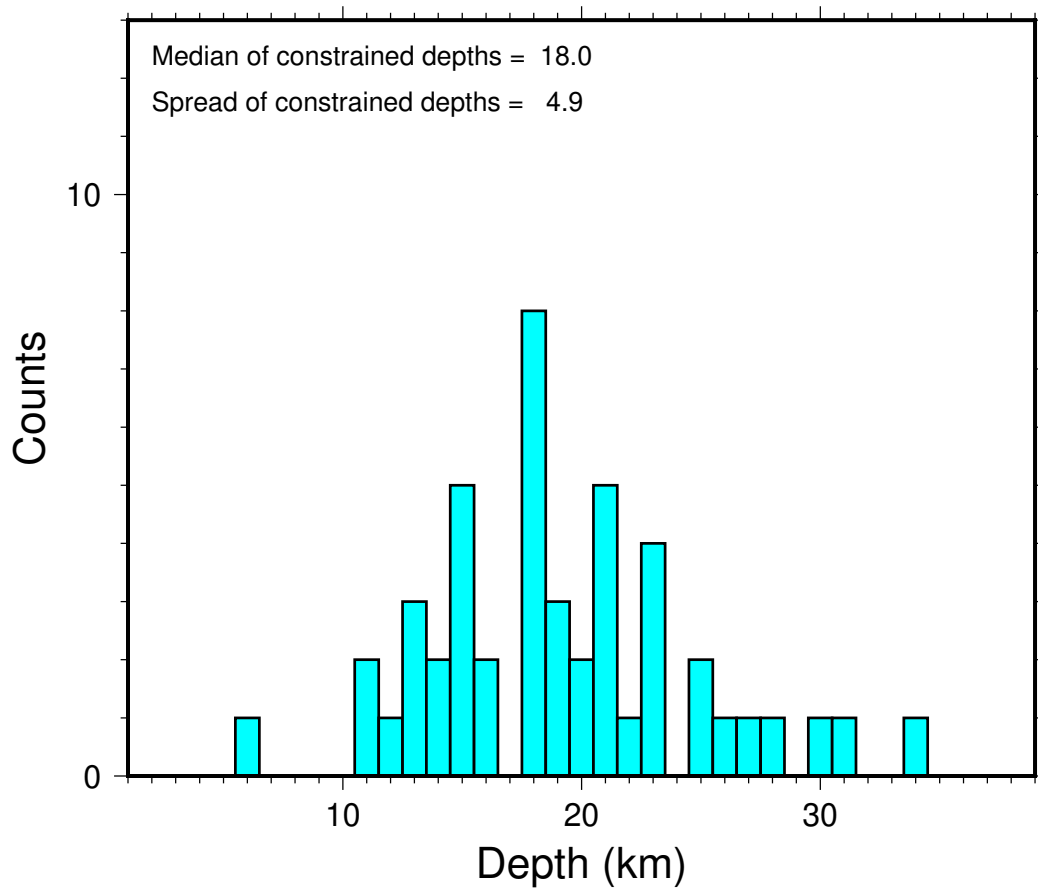
Base Map jamaica2.22



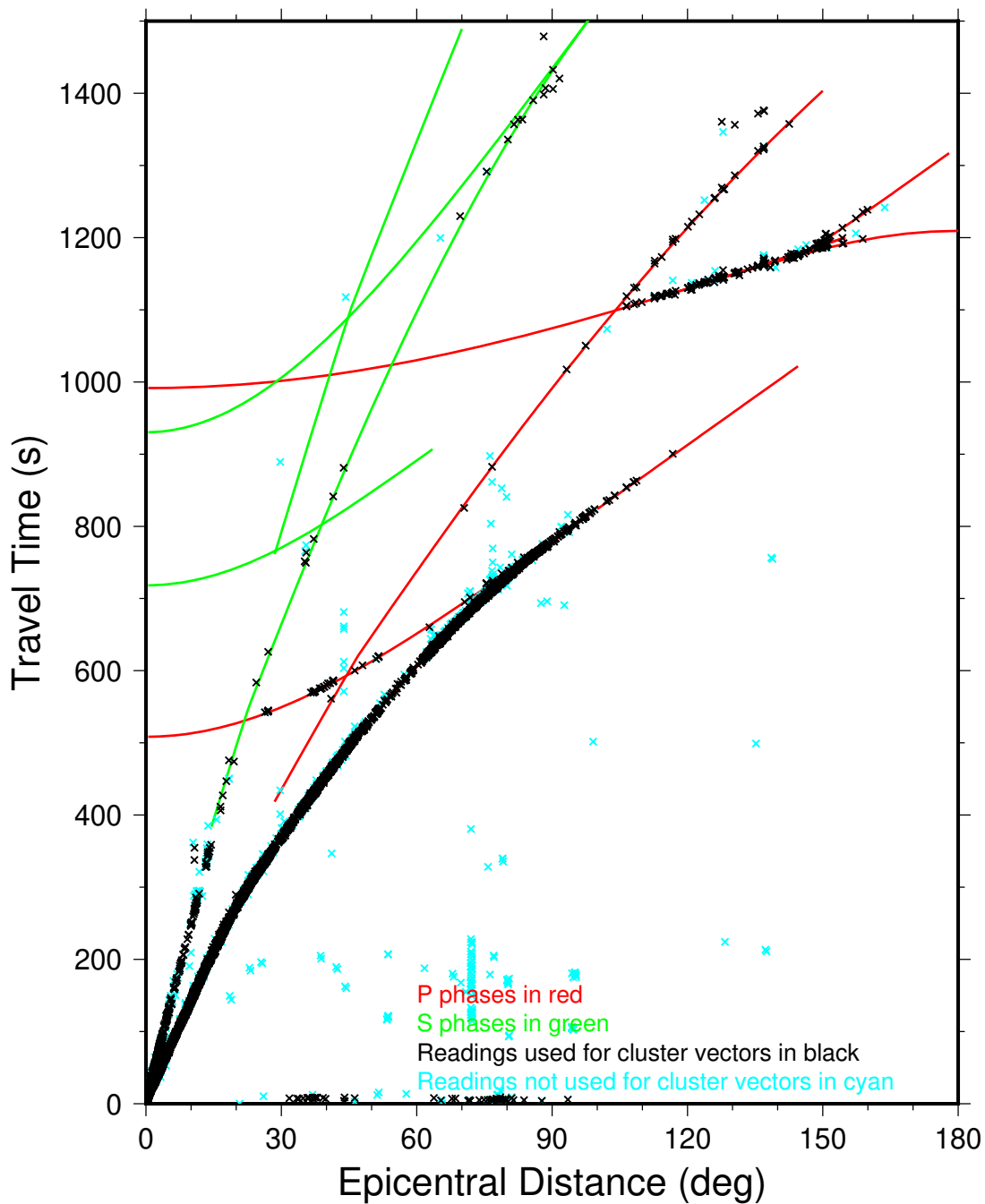
Direct Calibration jamaica2.22



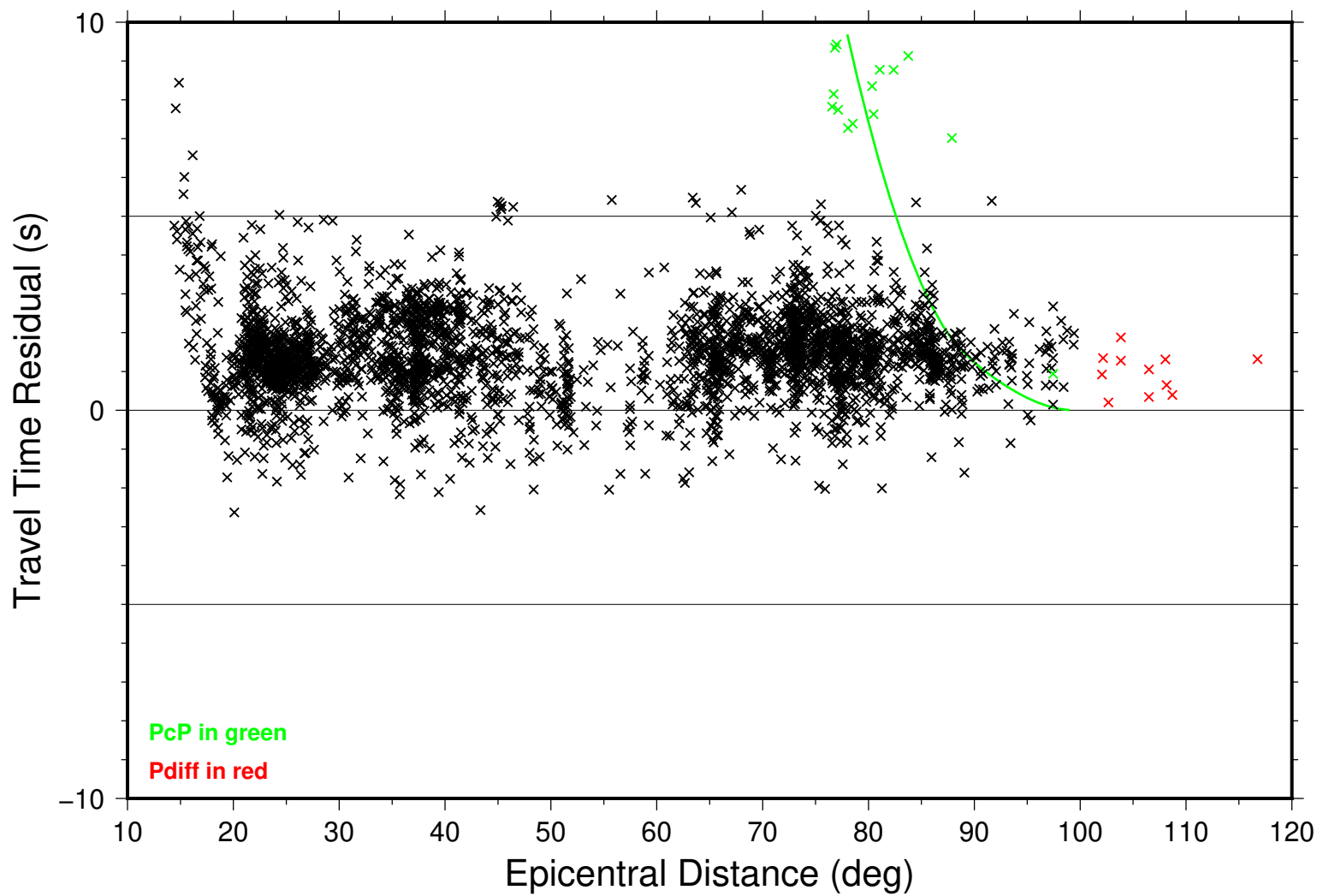
Focal Depths jamaica2.22



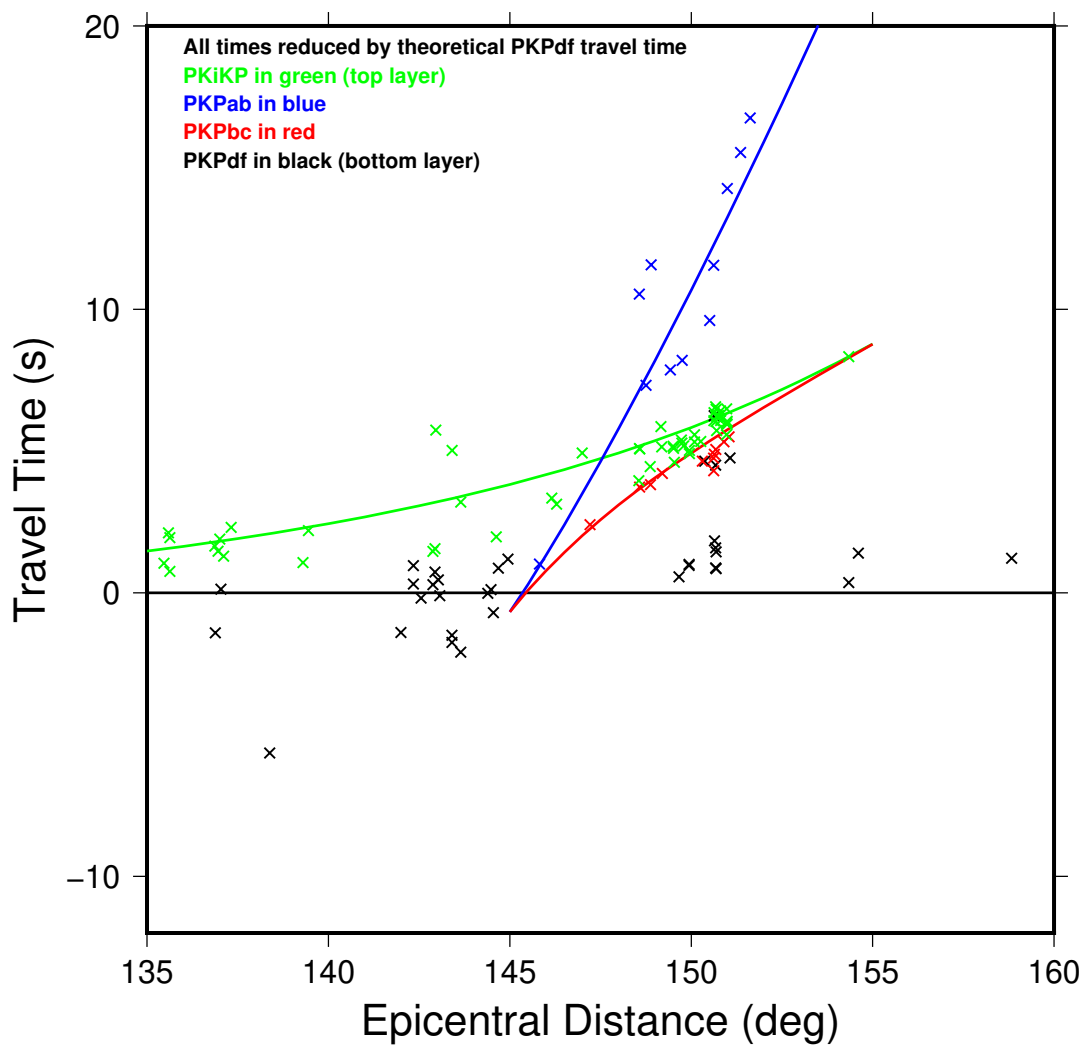
Summary Travel Times jamaica2.22



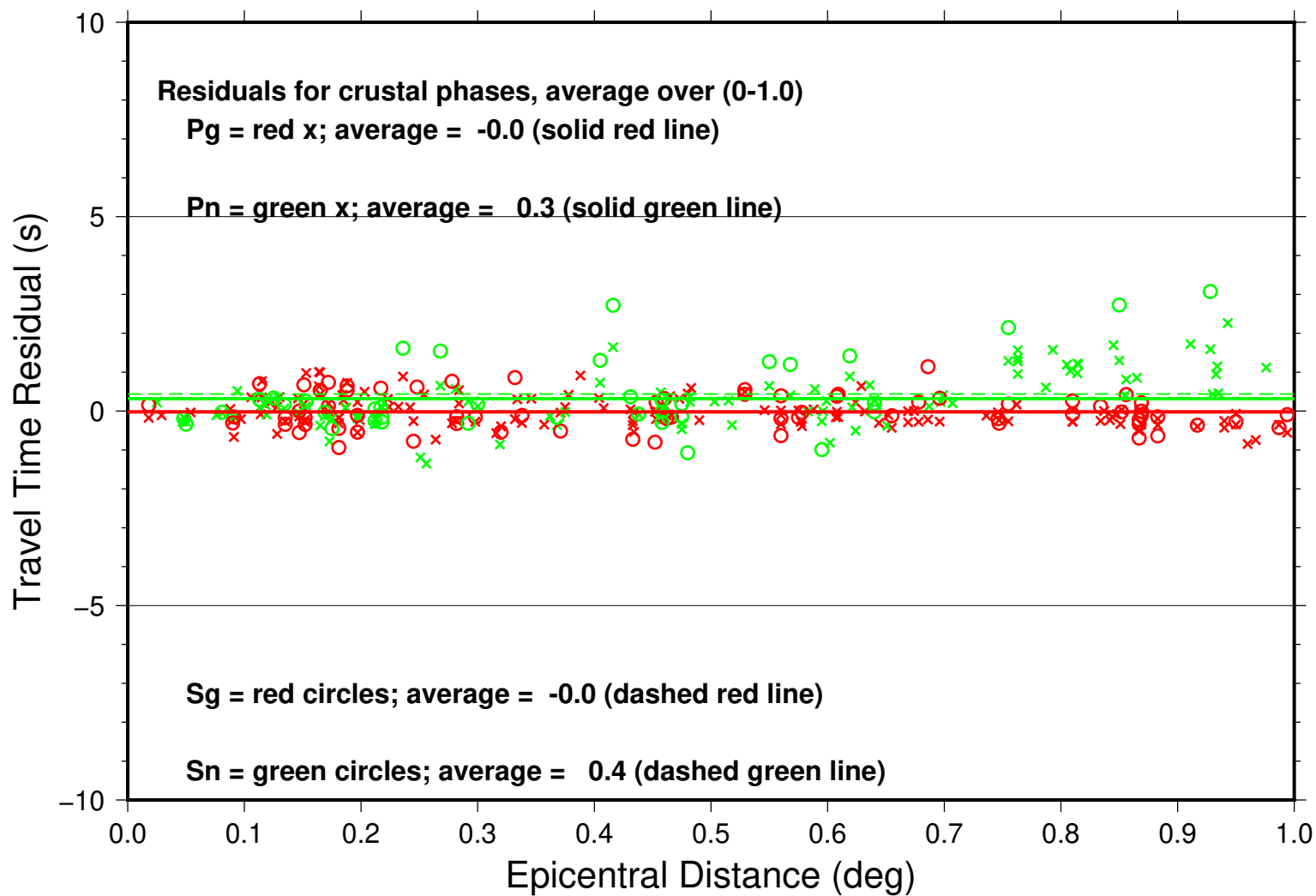
Teleseismic P jamaica2.22



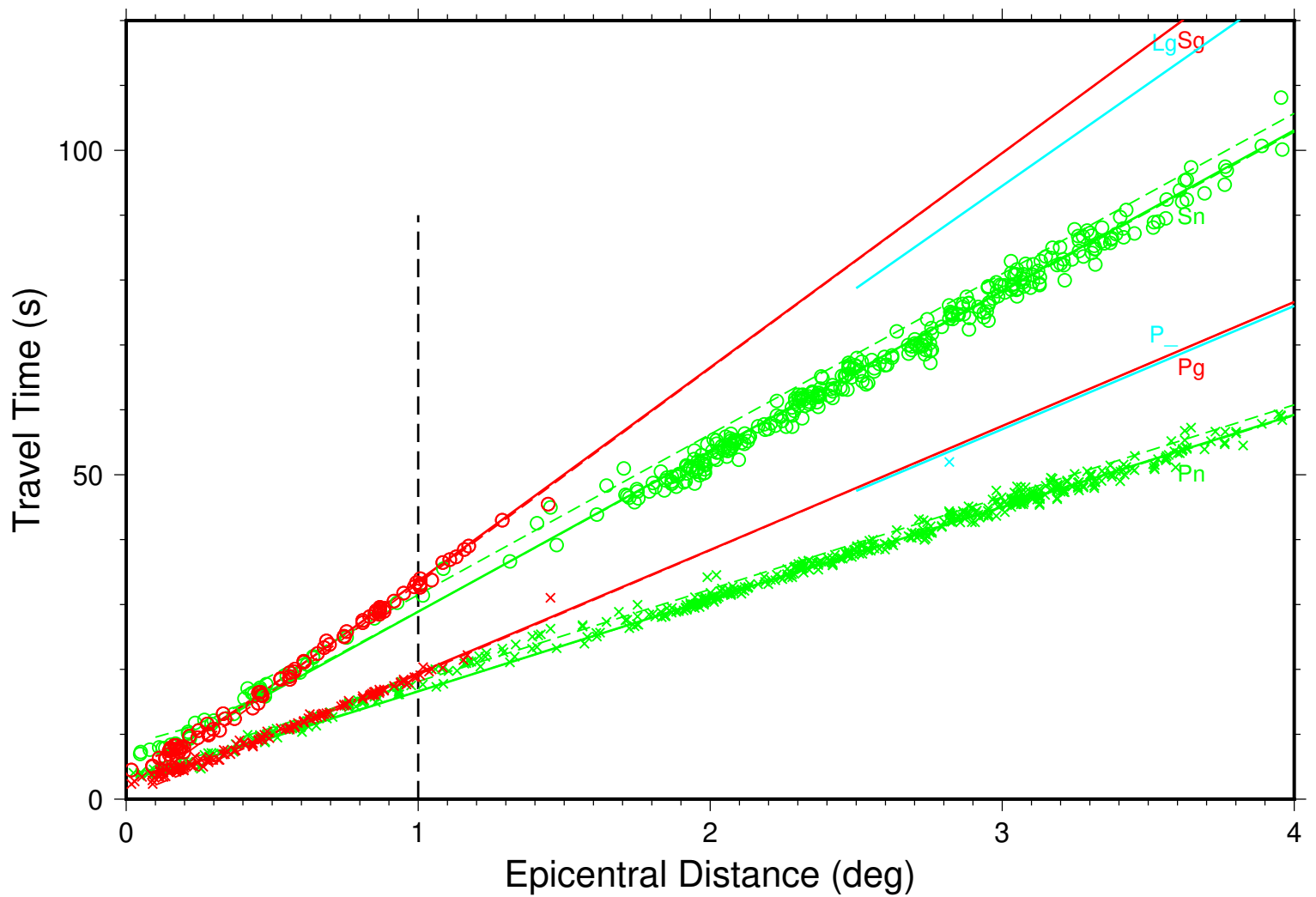
PKP Caustic jamaica2.22



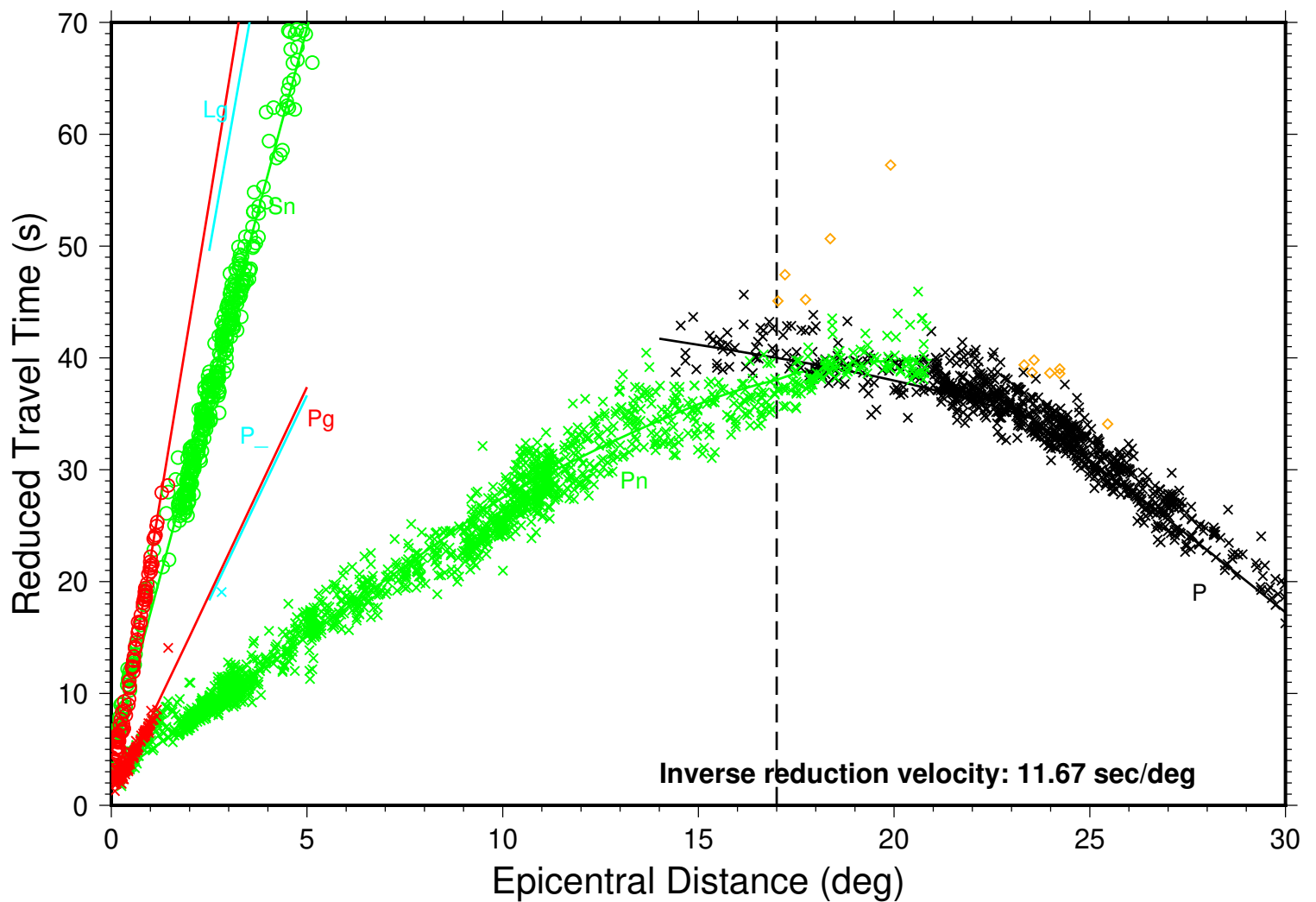
Near-Source jamaica2.22



Local Distance jamaica2.22



Local-Regional jamaica2.22



Local-Regional Shear Phases jamaica2.22

