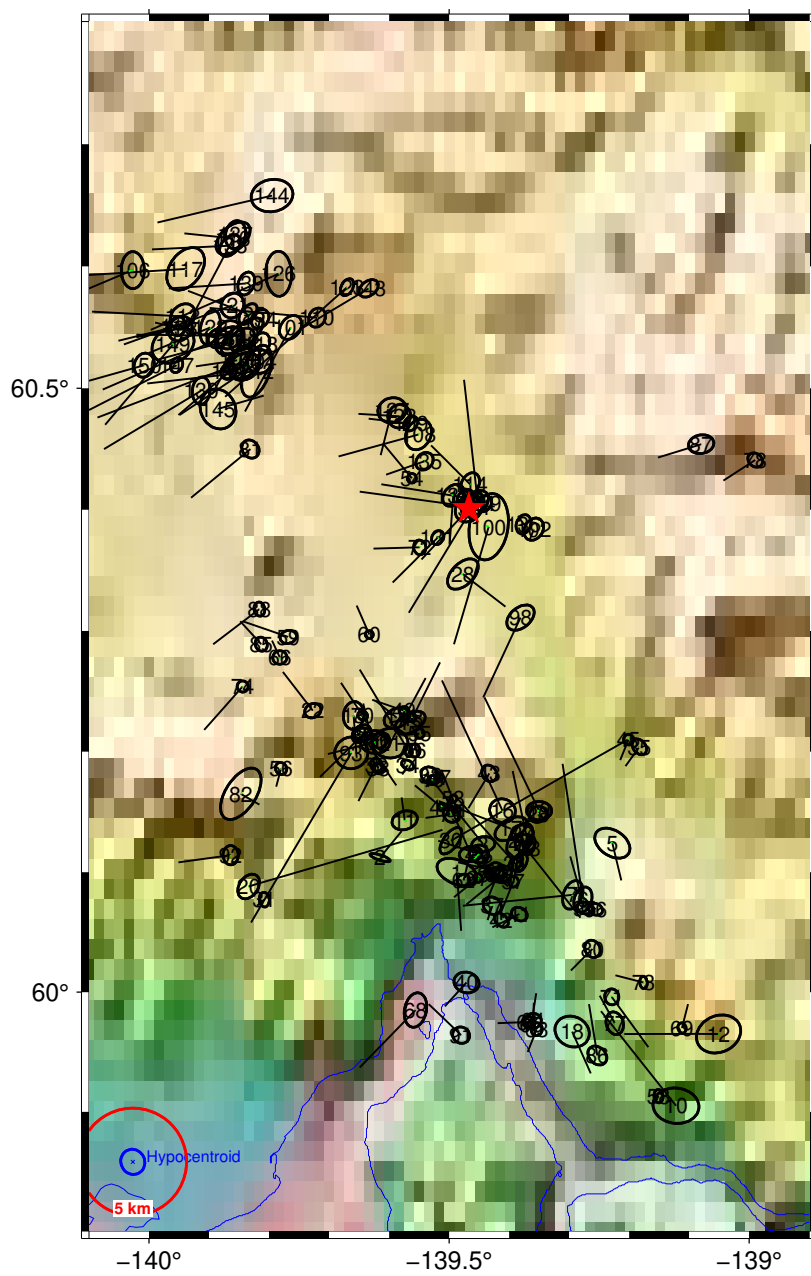
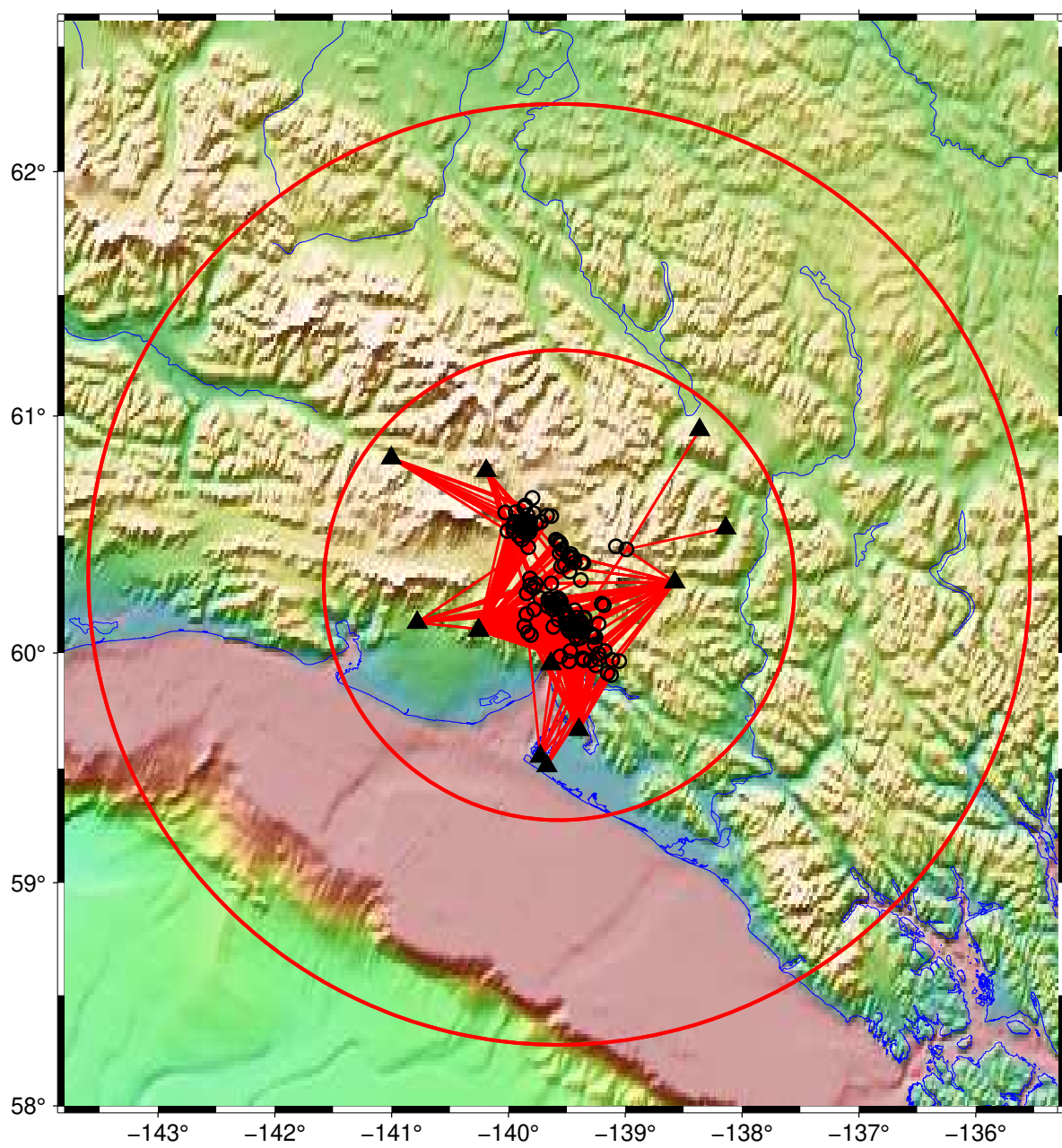


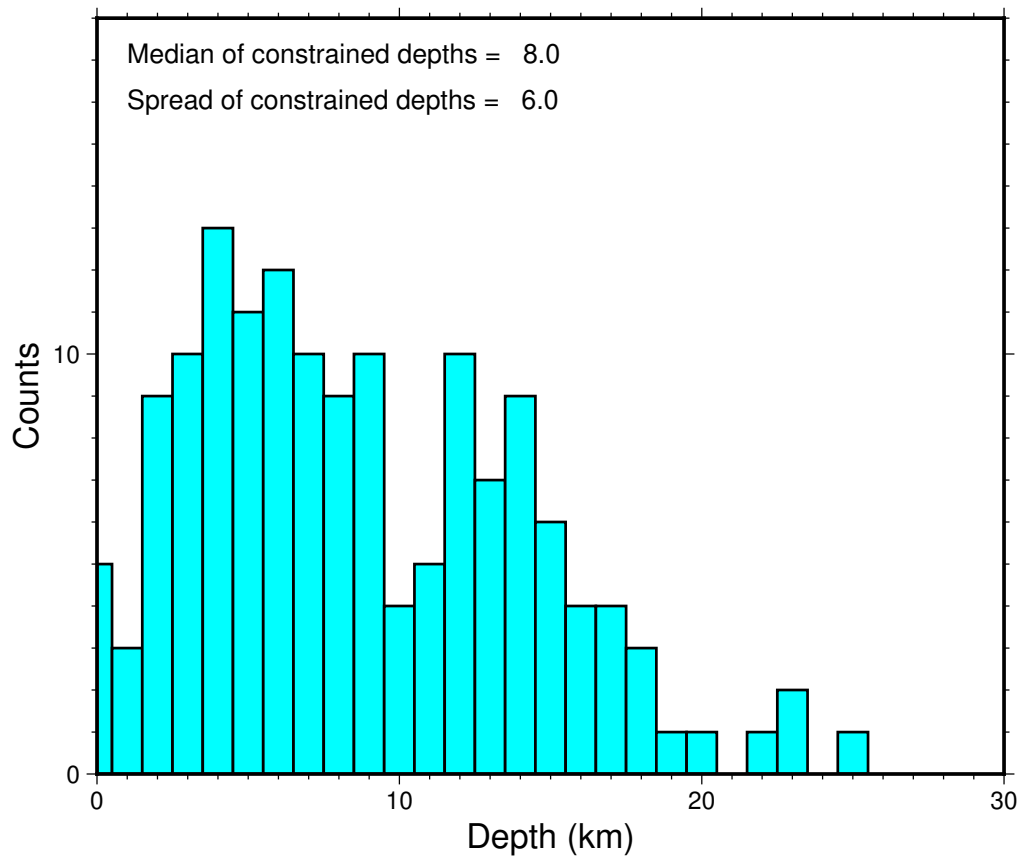
Base Map hubbard6.23



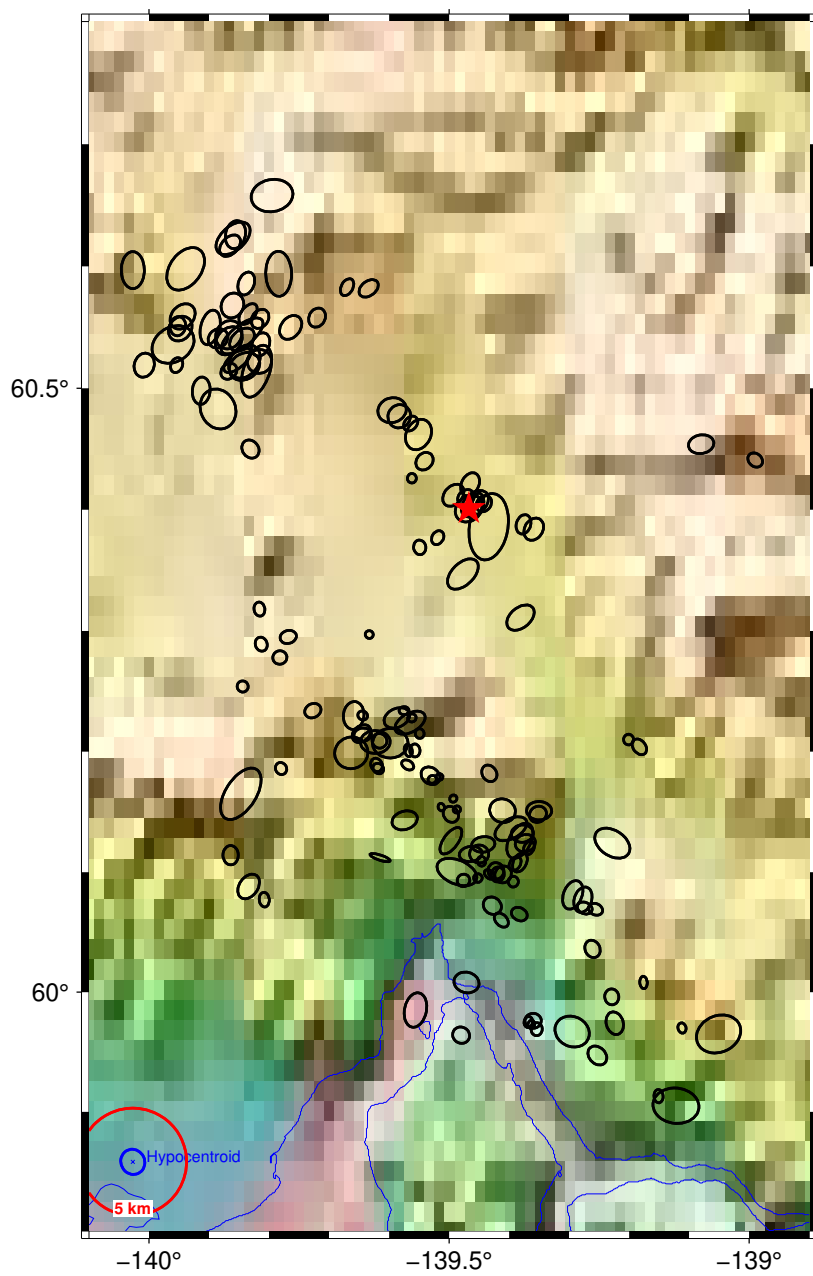
Direct Calibration hubbard6.23



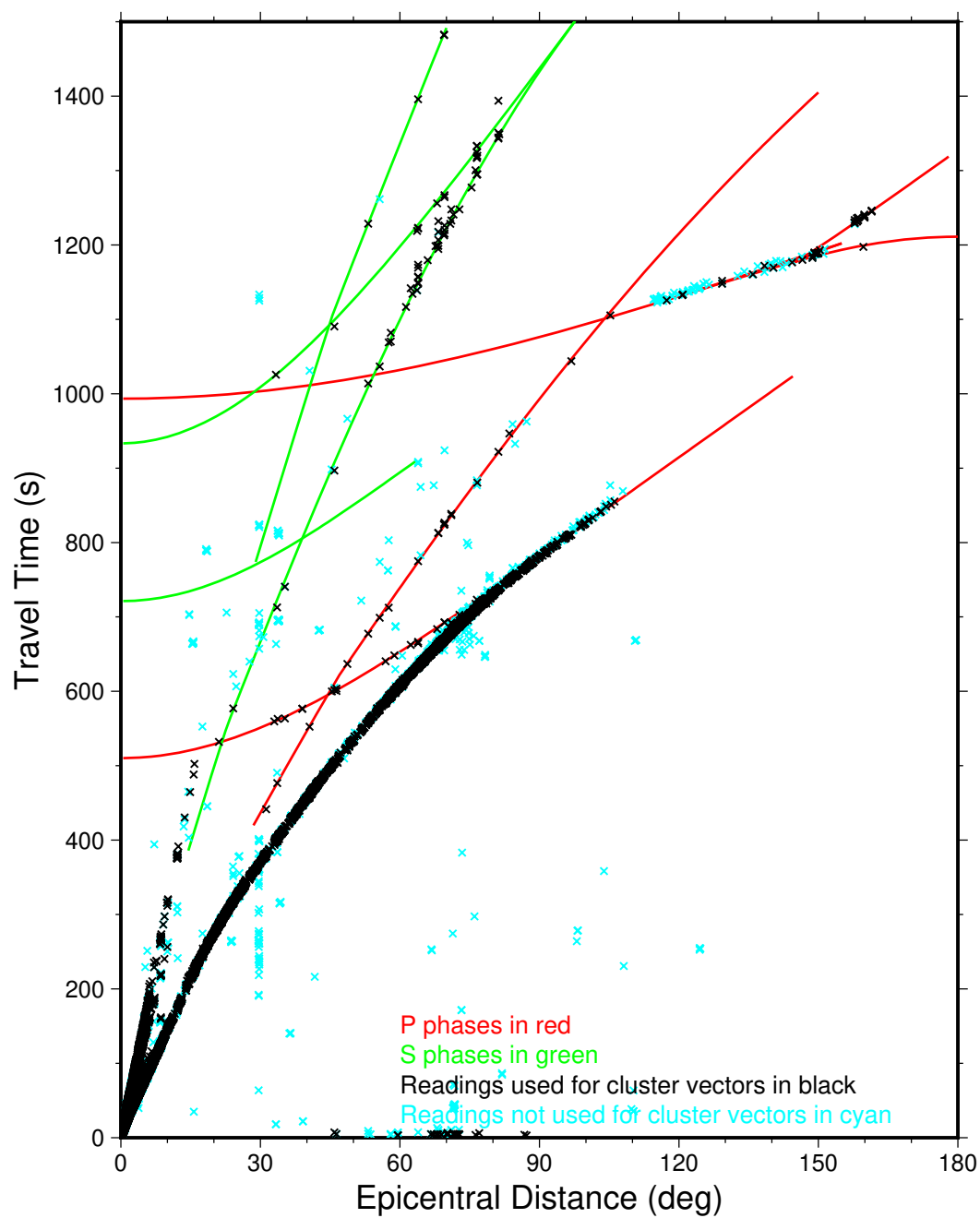
Focal Depths hubbard6.23



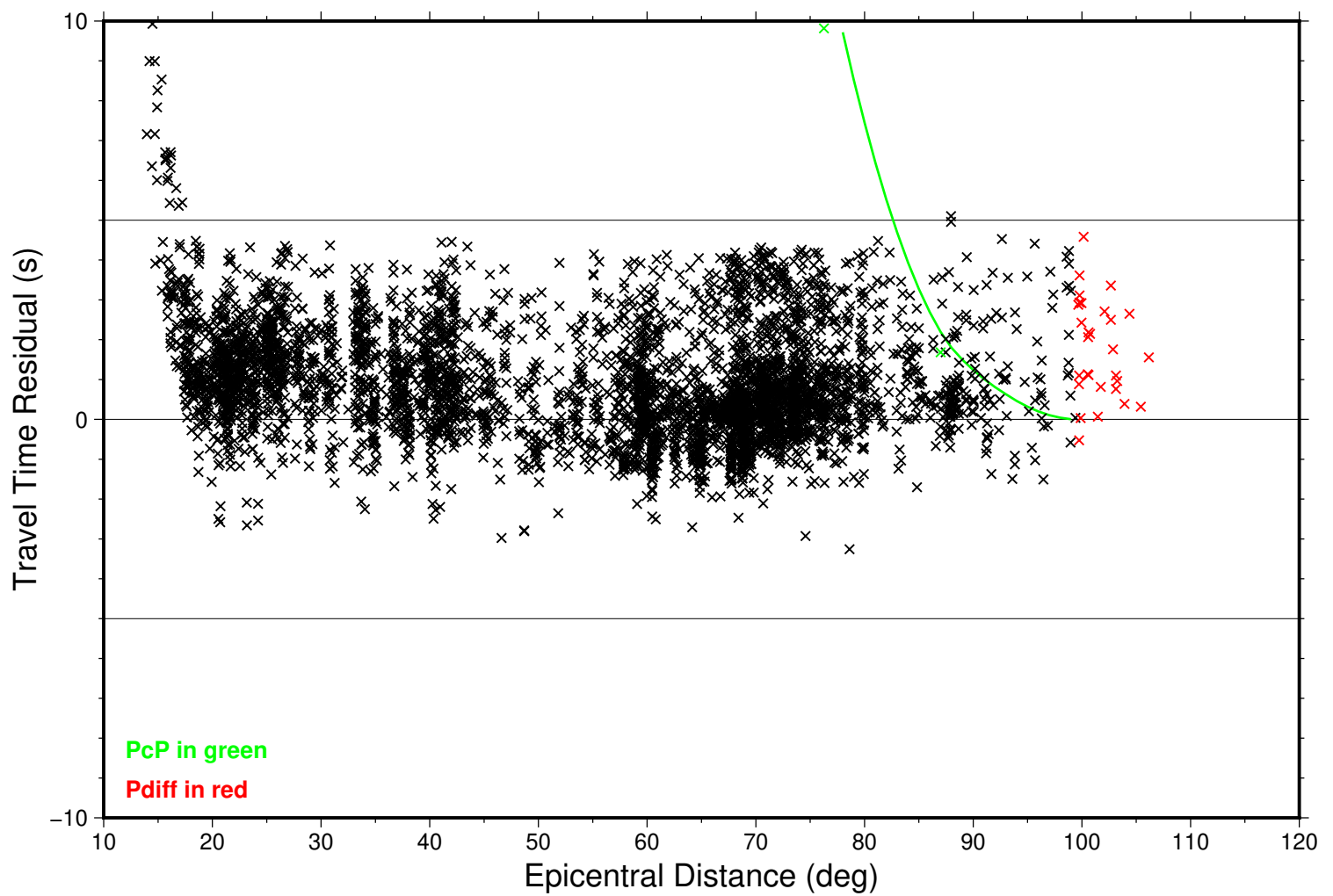
Base Map hubbard6.23



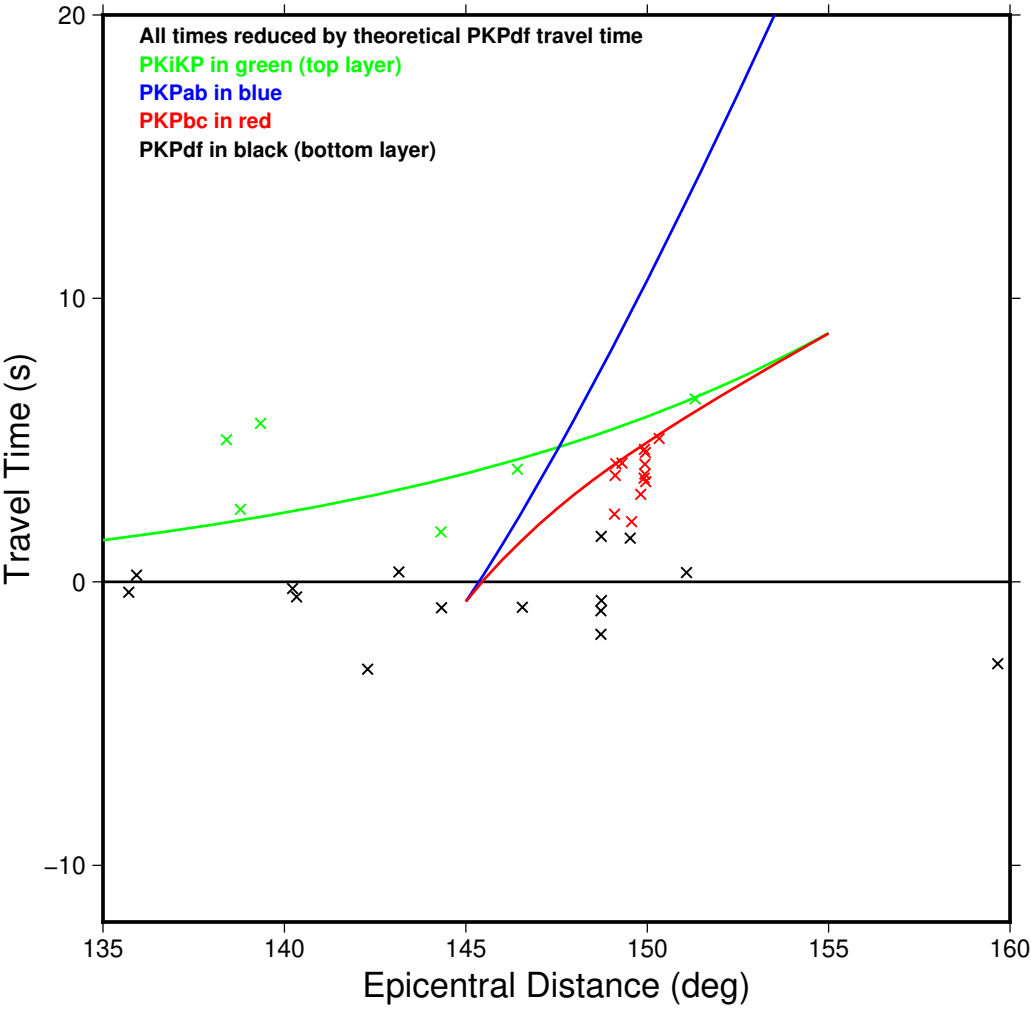
Summary Travel Times hubbard6.23



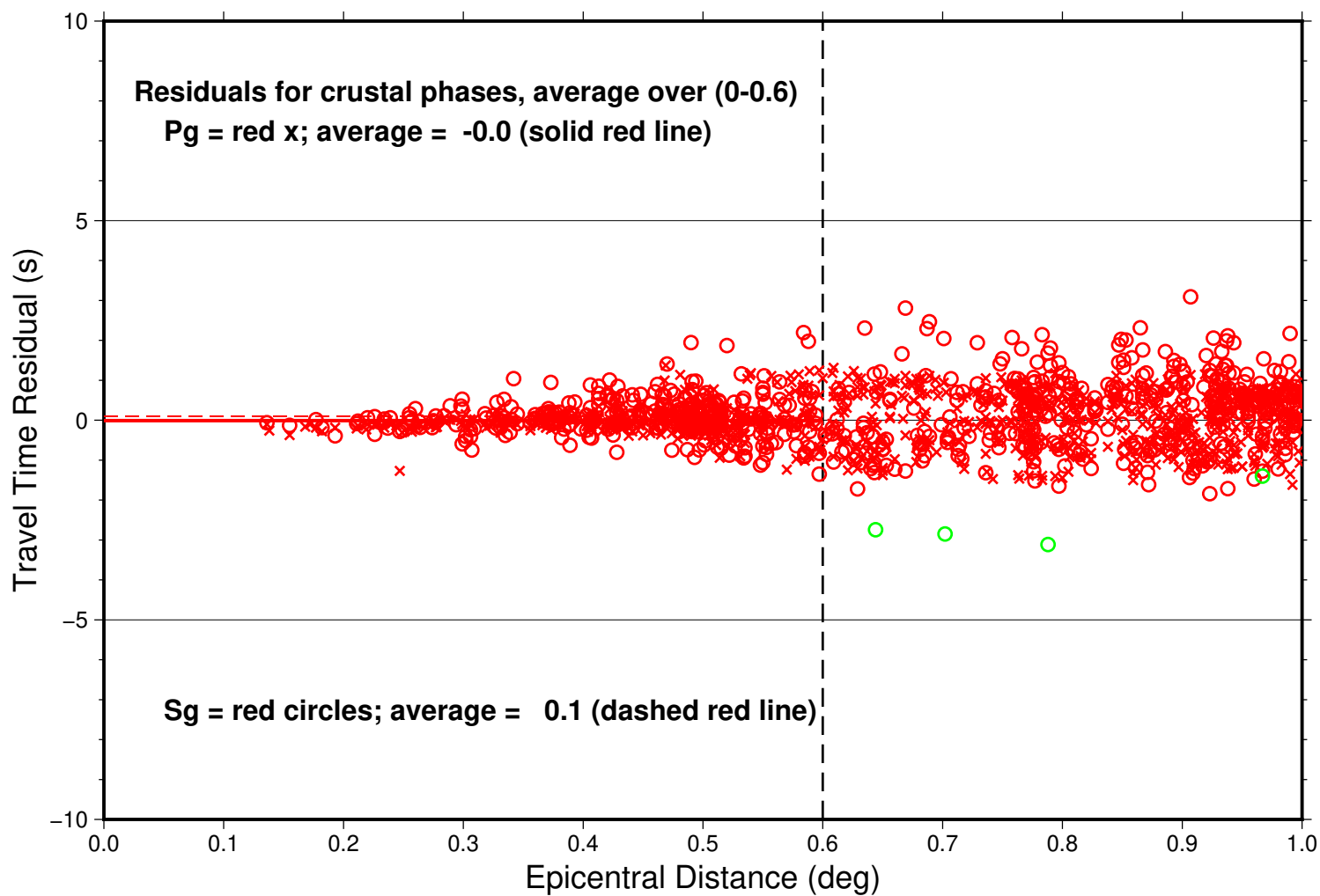
Teleseismic P hubbard6.23



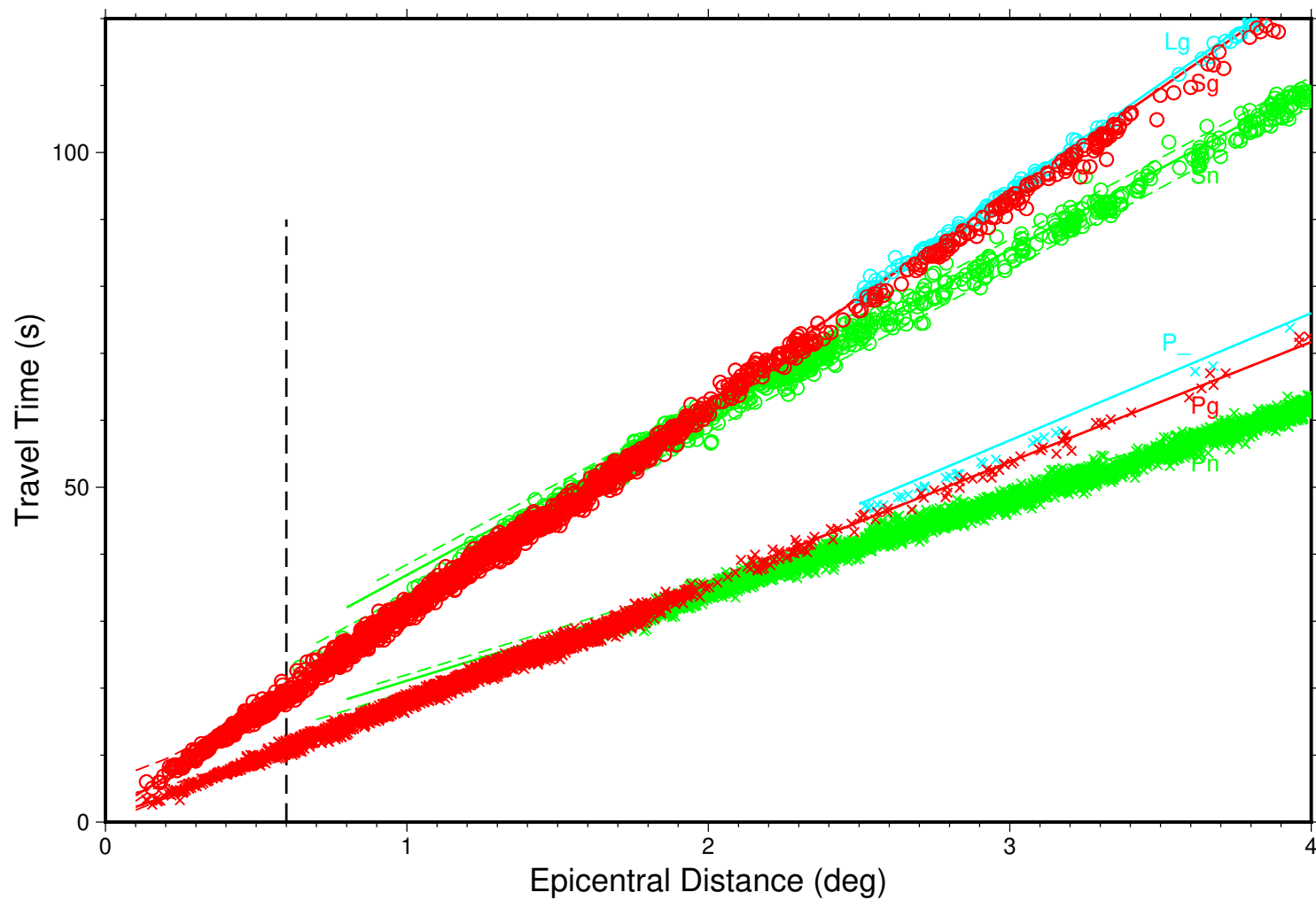
PKP Caustic hubbard6.23



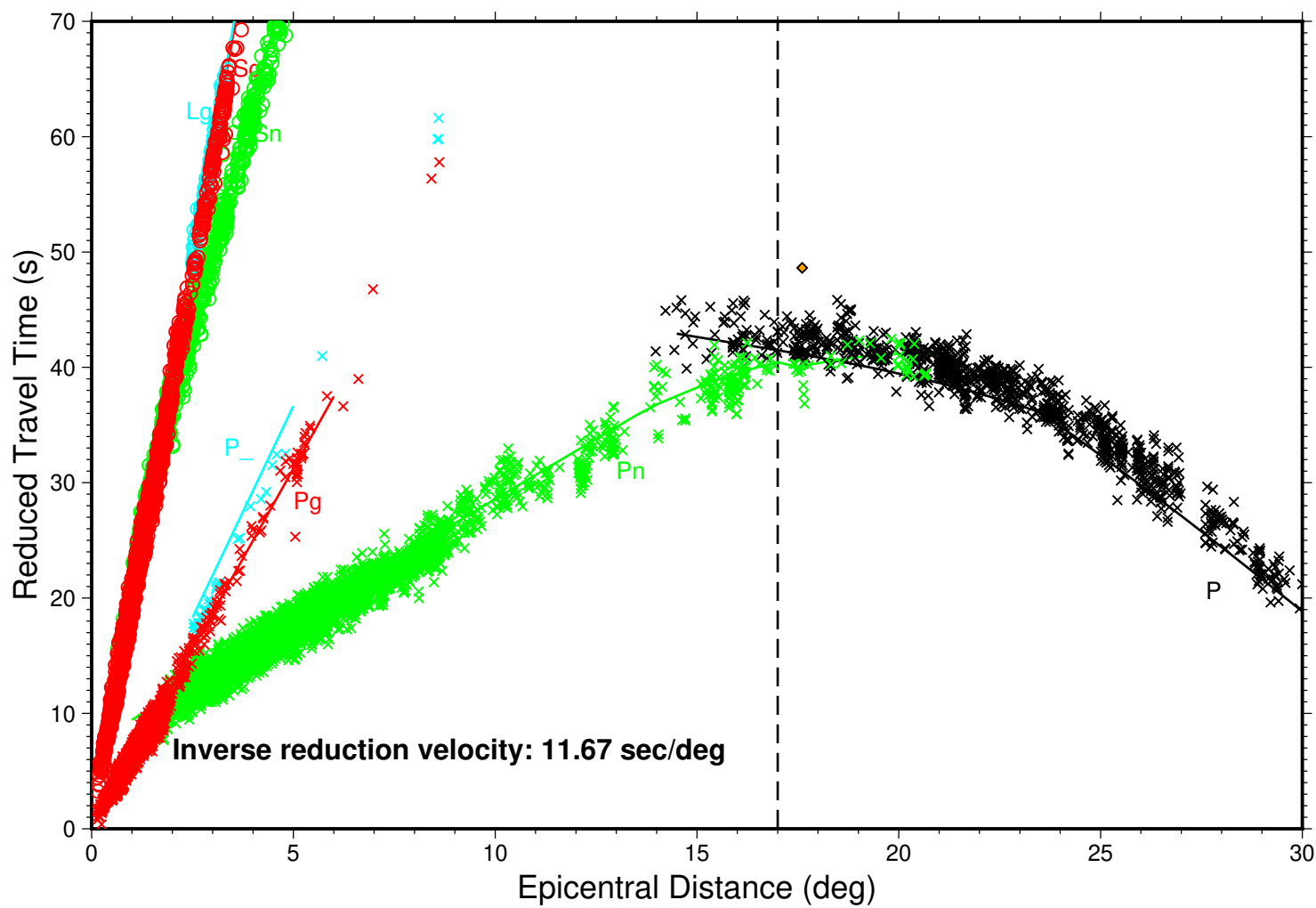
Near-Source hubbard6.23



Local Distance hubbard6.23



Local-Regional hubbard6.23



Local-Regional Shear Phases hubbard6.23

