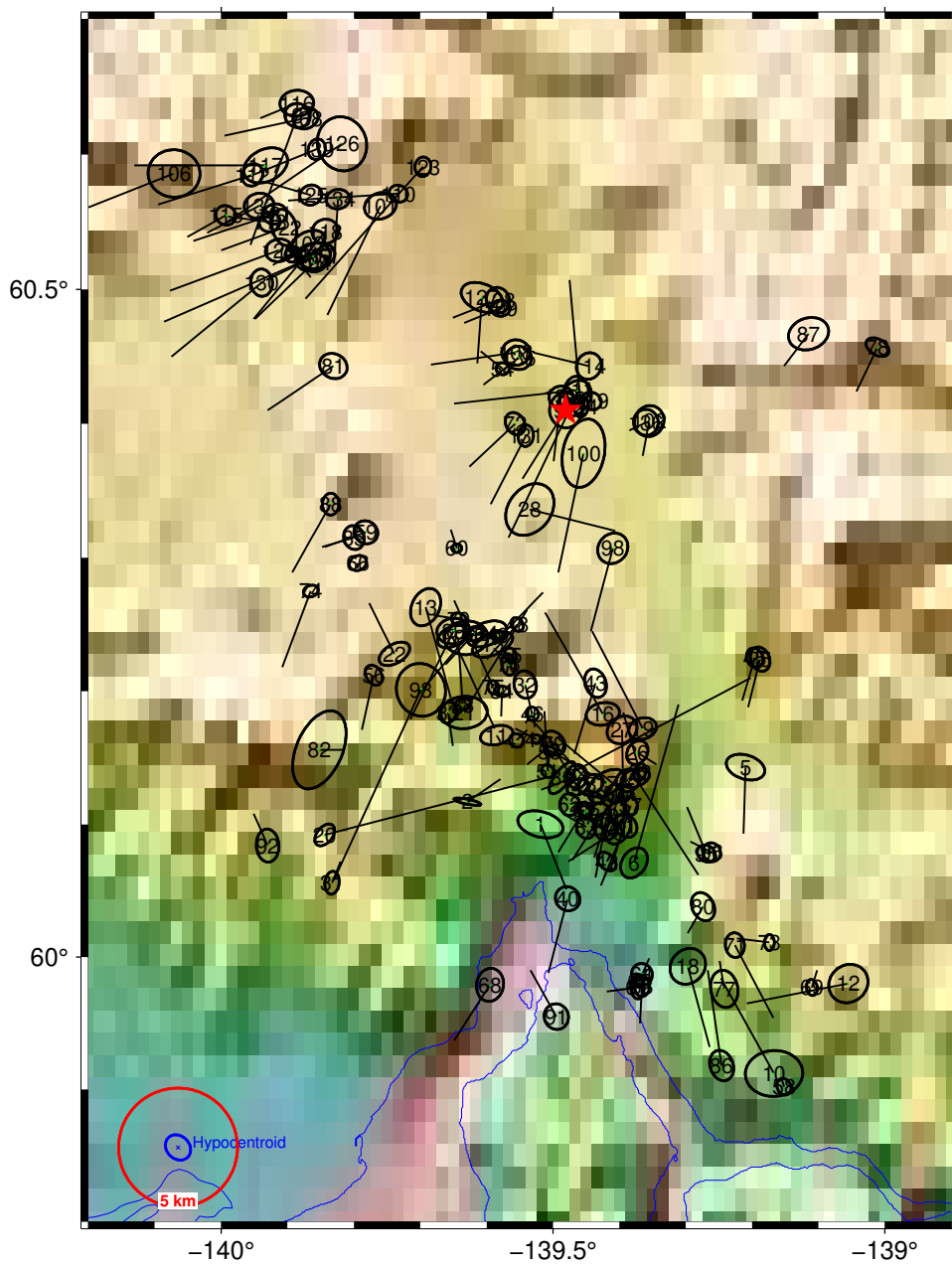
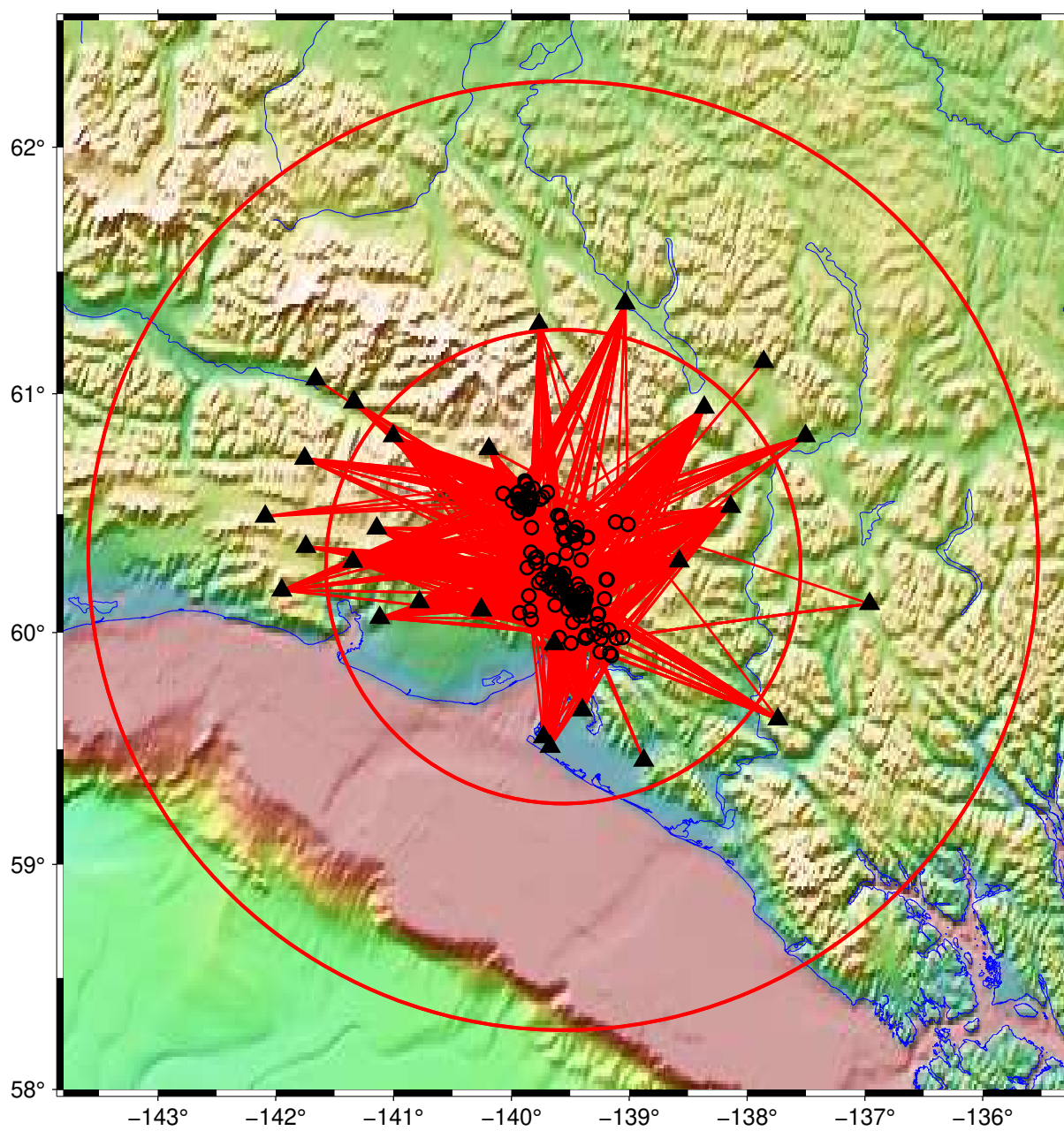


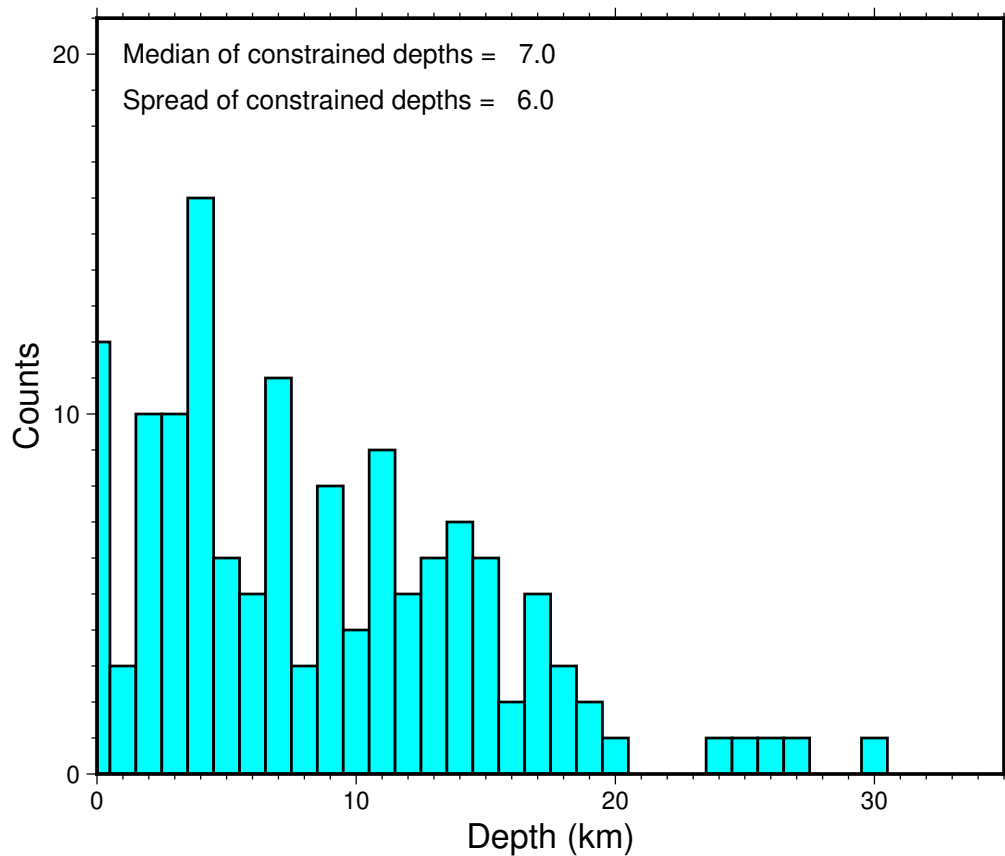
Base Map hubbard5.7



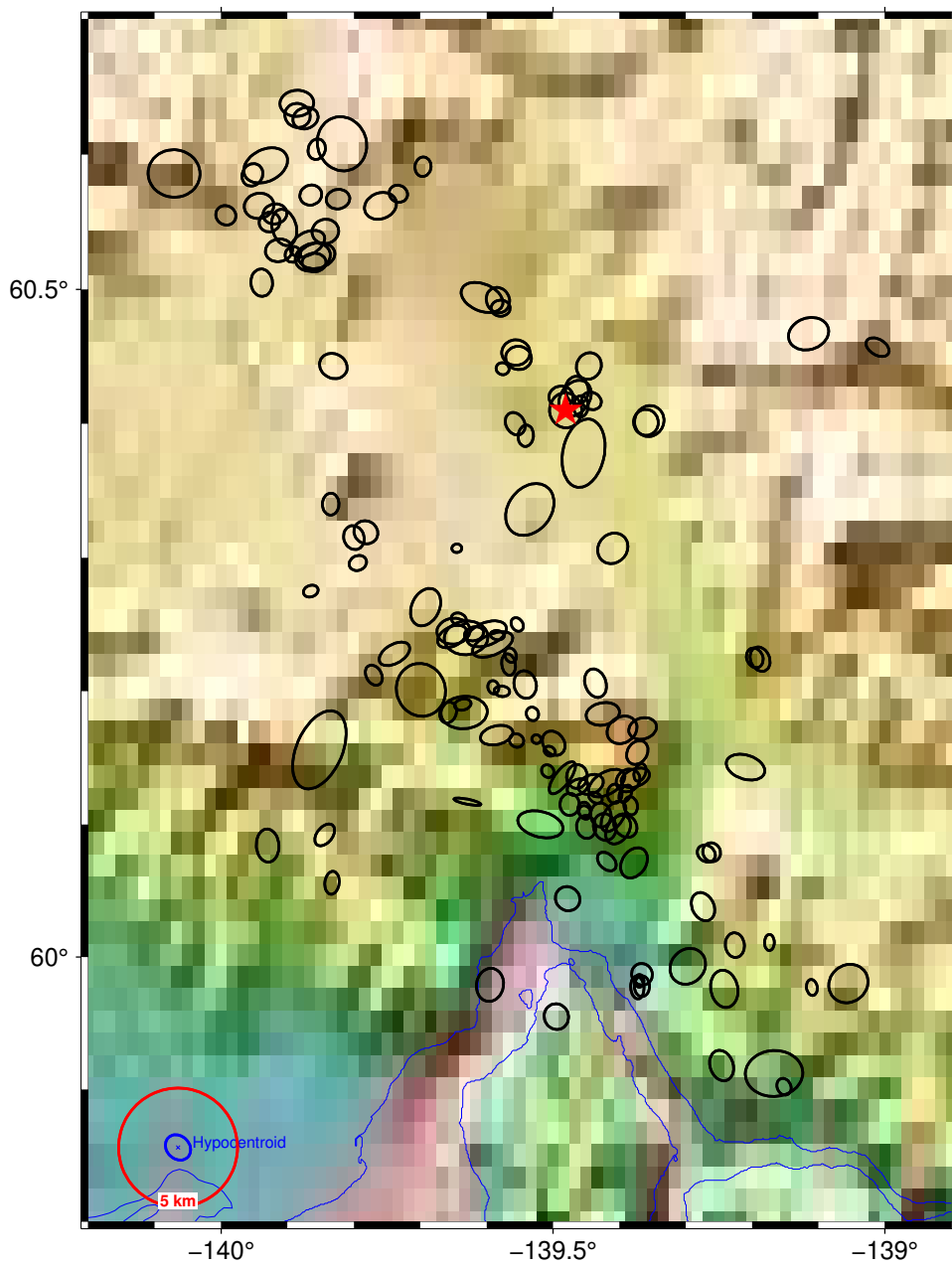
Direct Calibration hubbard5.7



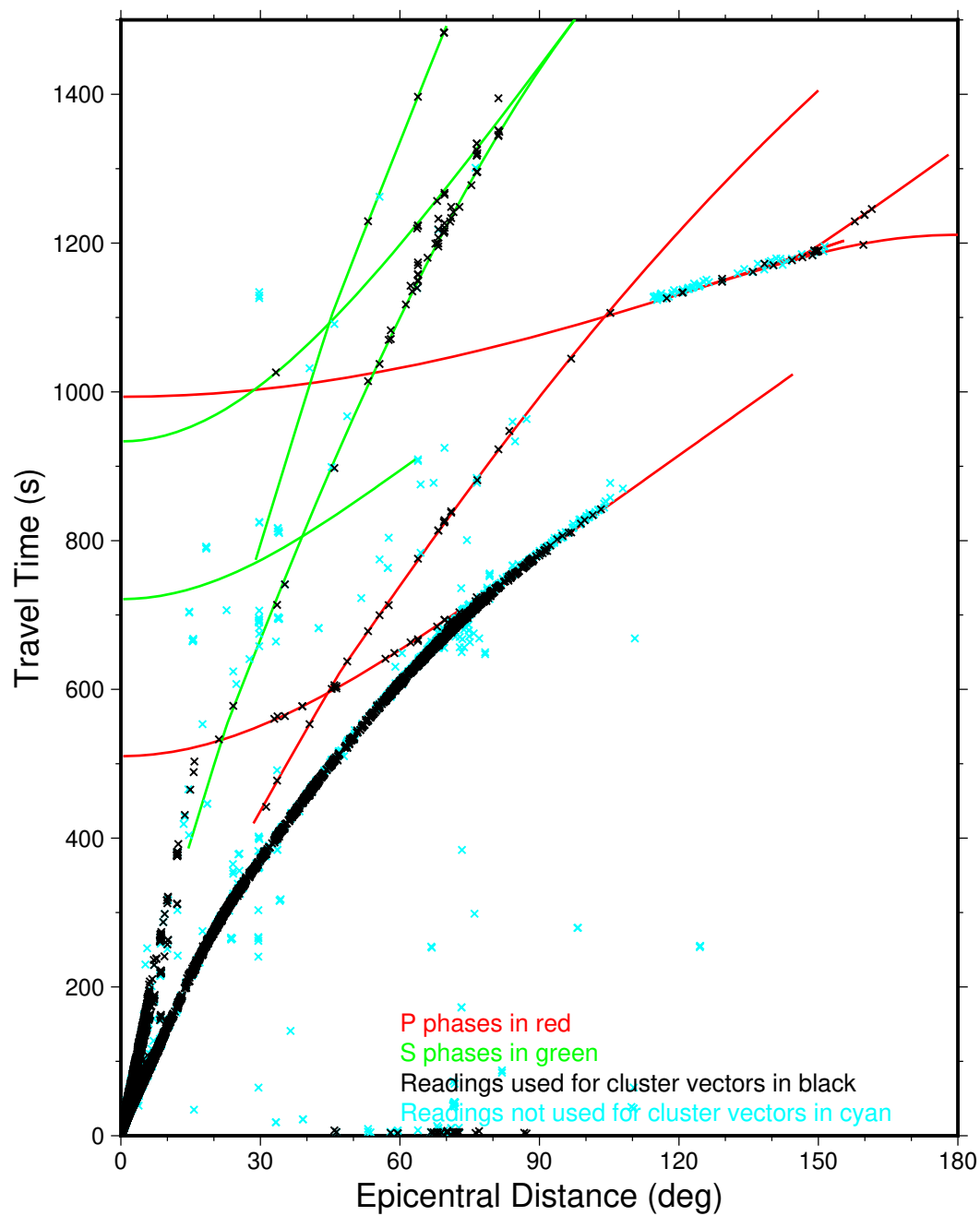
Focal Depths hubbard5.7



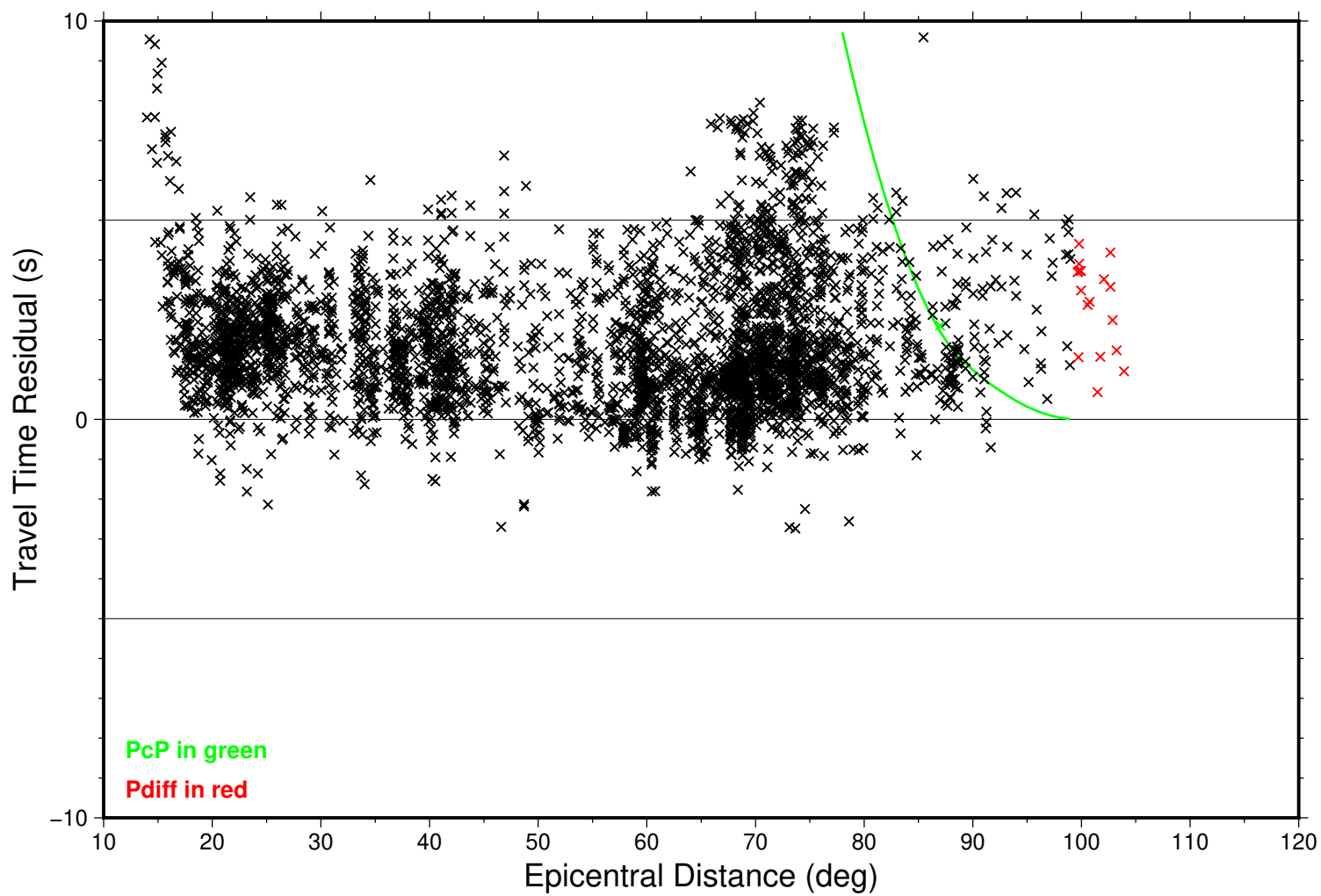
Base Map hubbard5.7



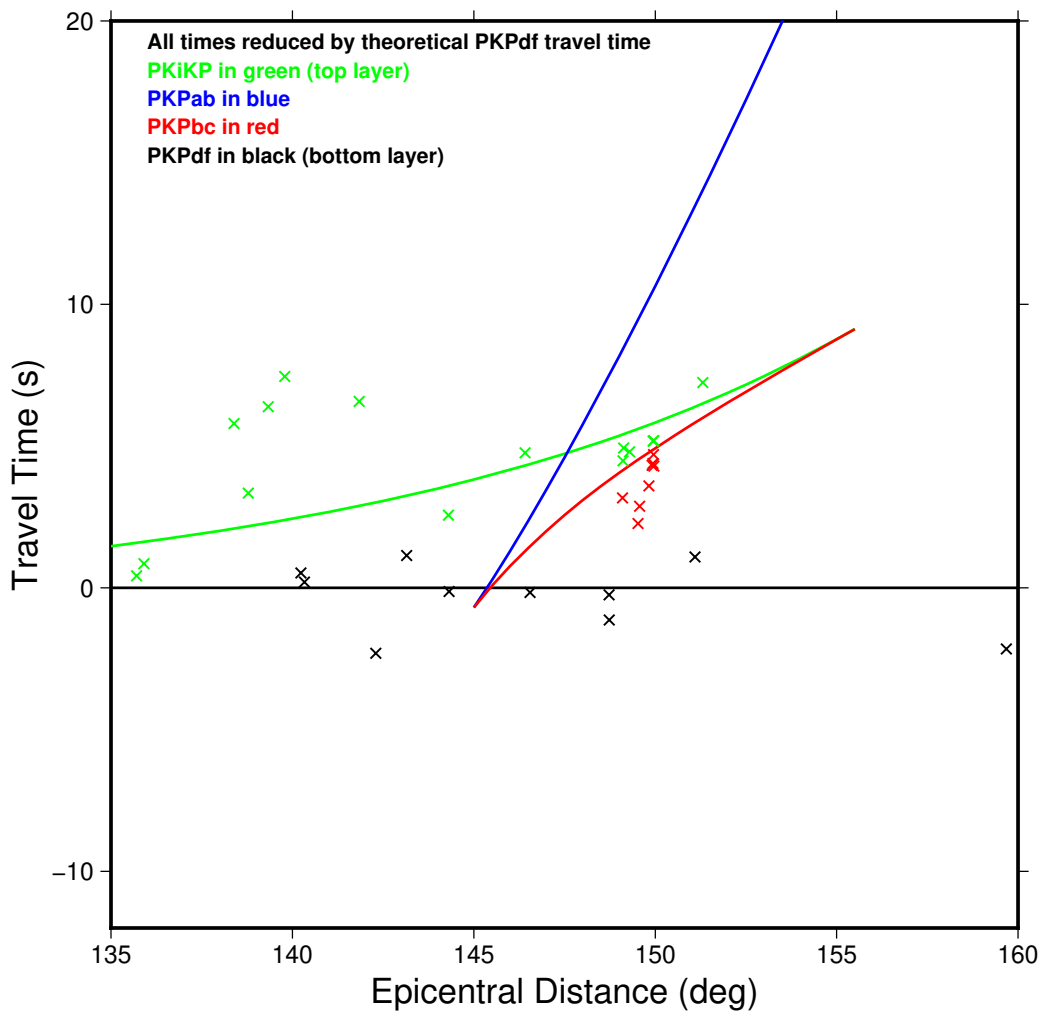
Summary Travel Times hubbard5.7



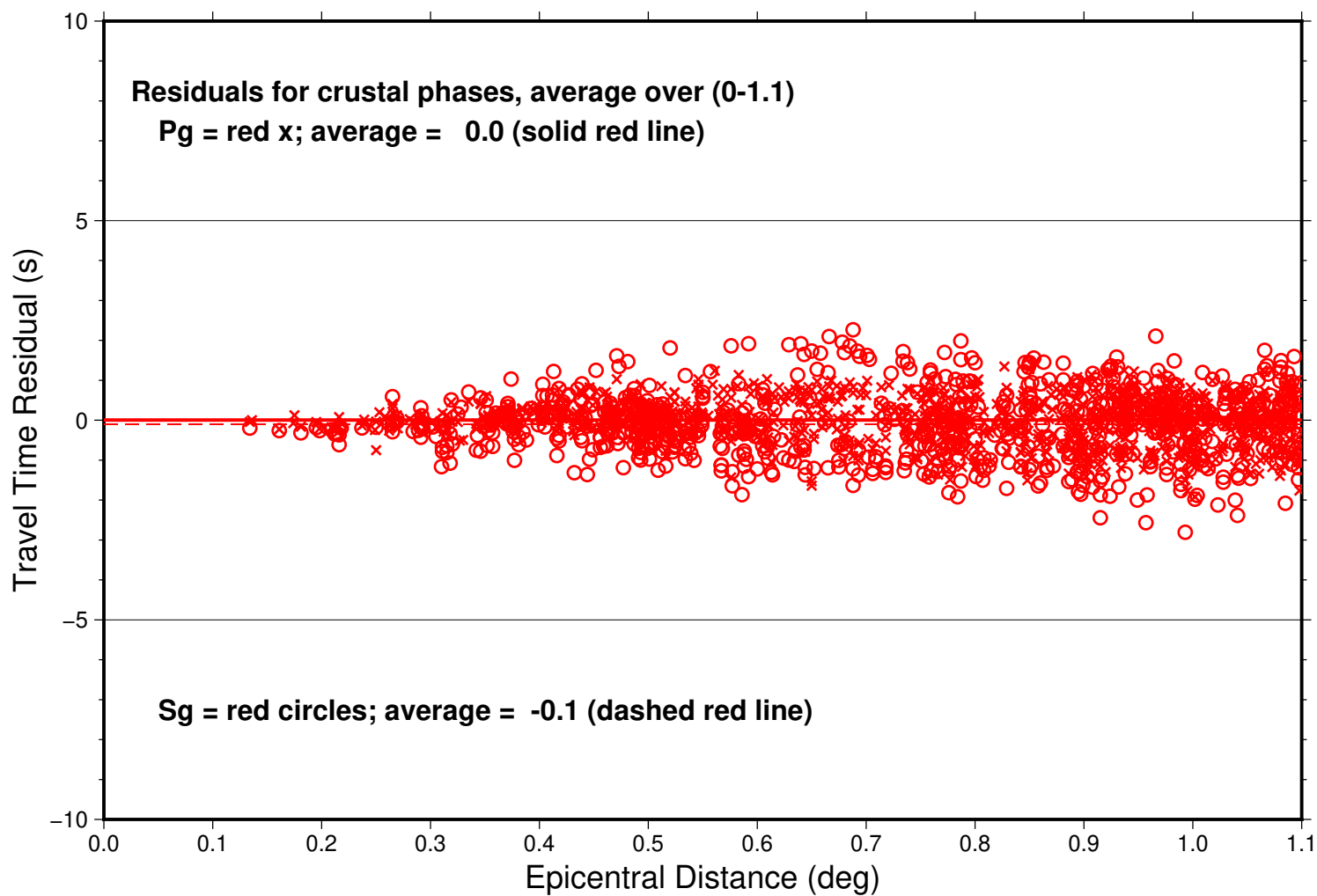
Teleseismic P hubbard5.7



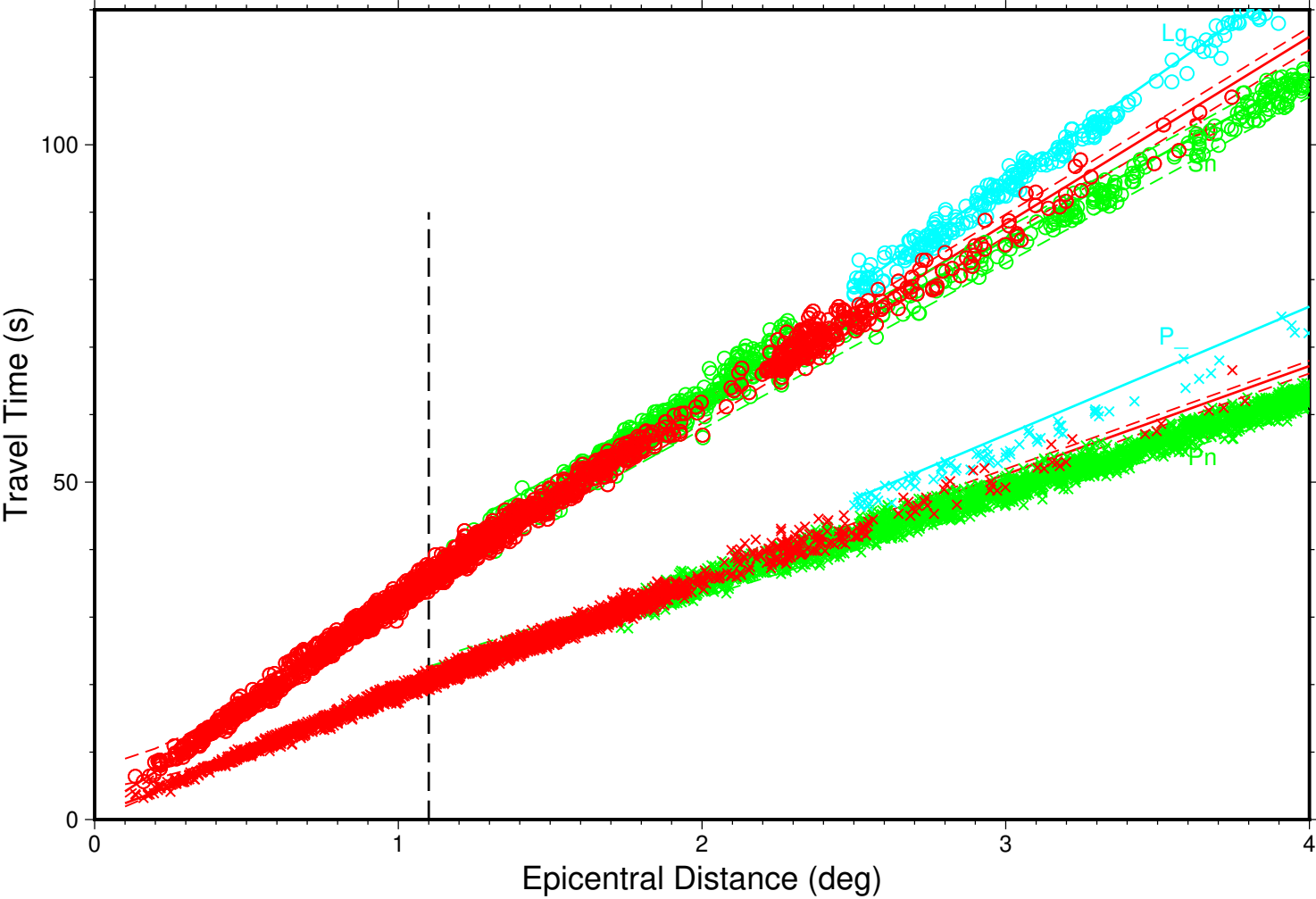
PKP Caustic hubbard5.7



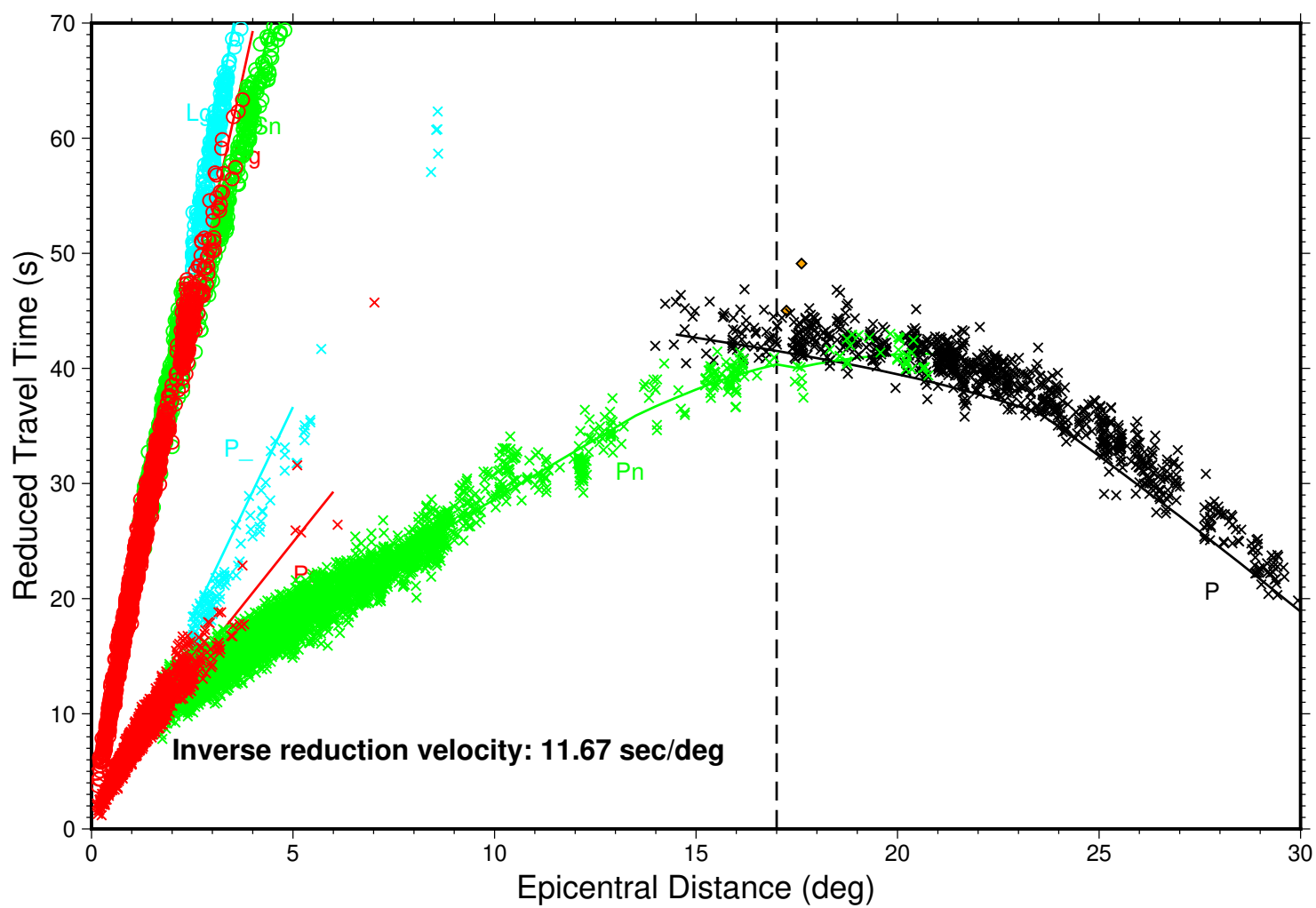
Near-Source hubbard5.7



Local Distance hubbard5.7



Local-Regional hubbard5.7



Local-Regional Shear Phases hubbard5.7

