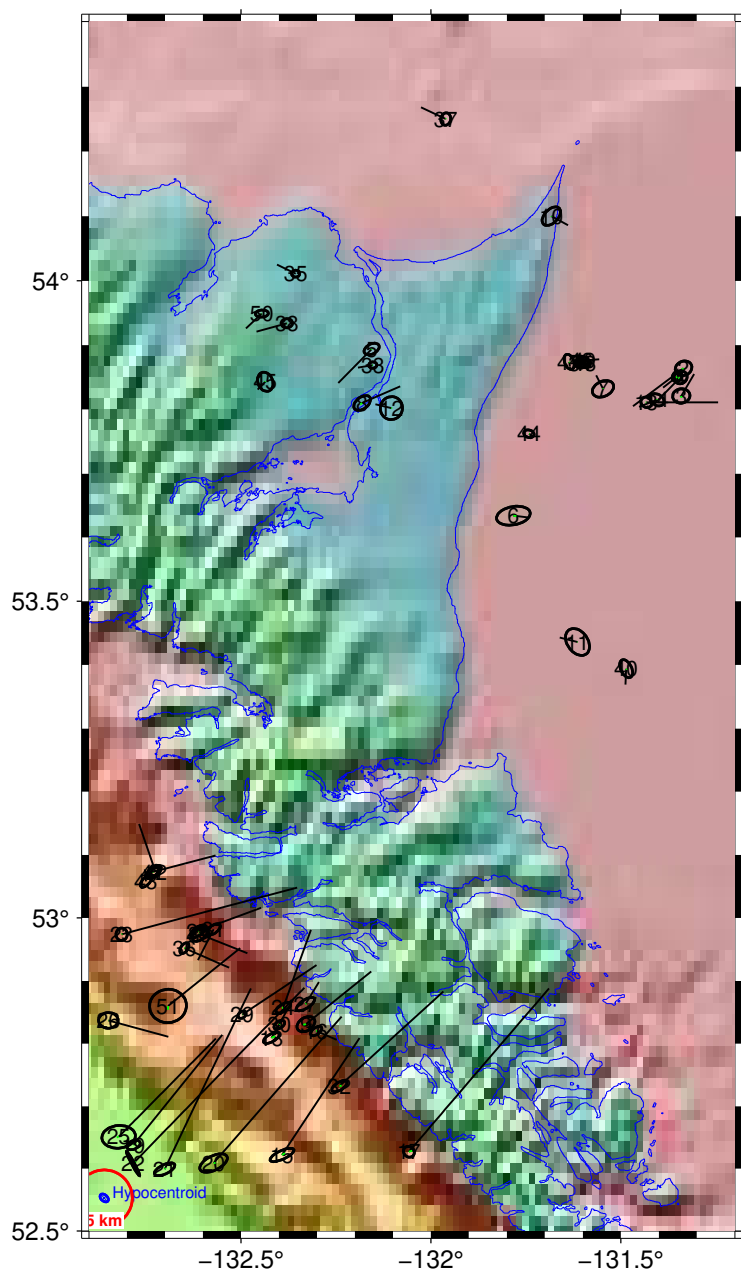
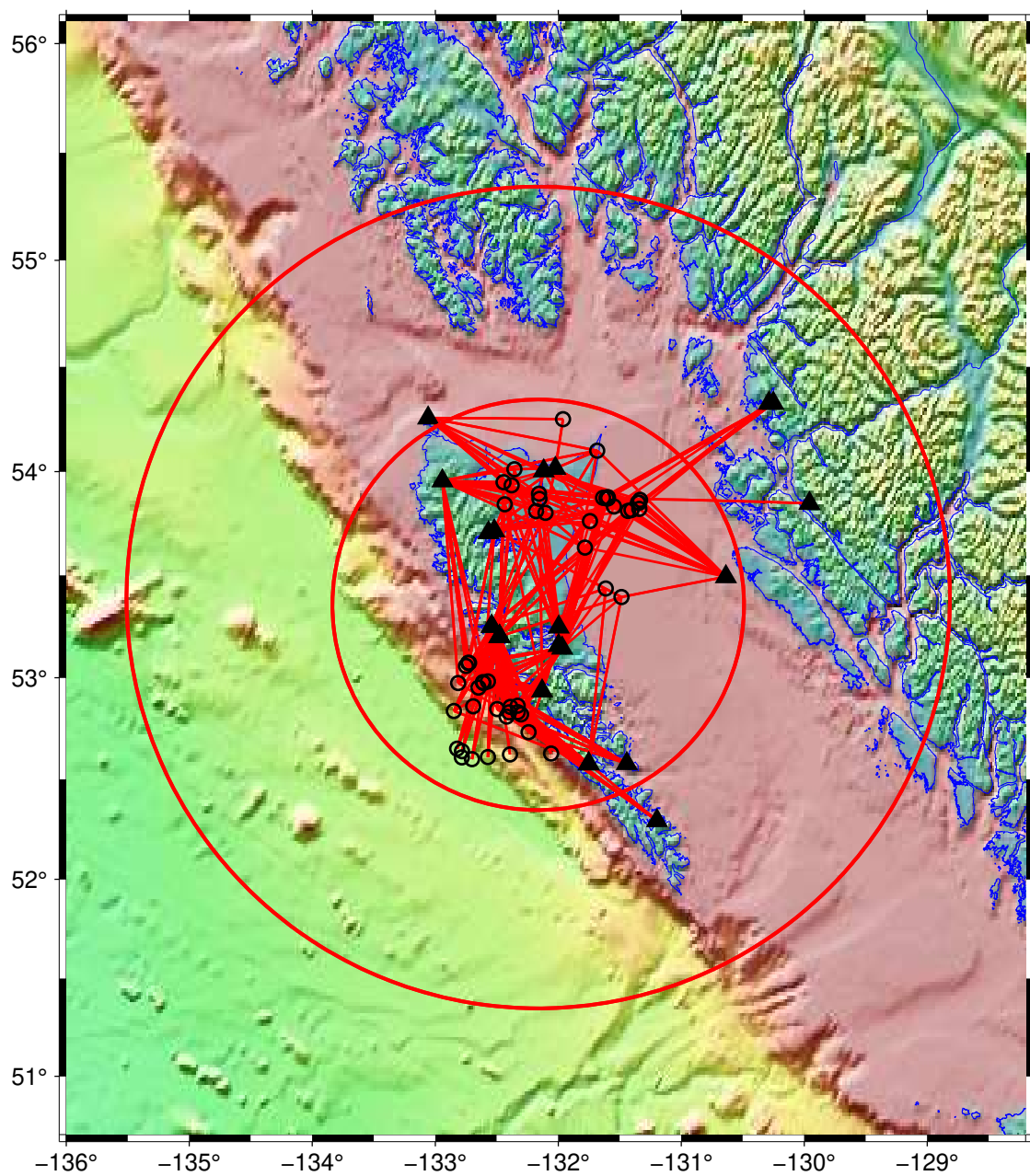


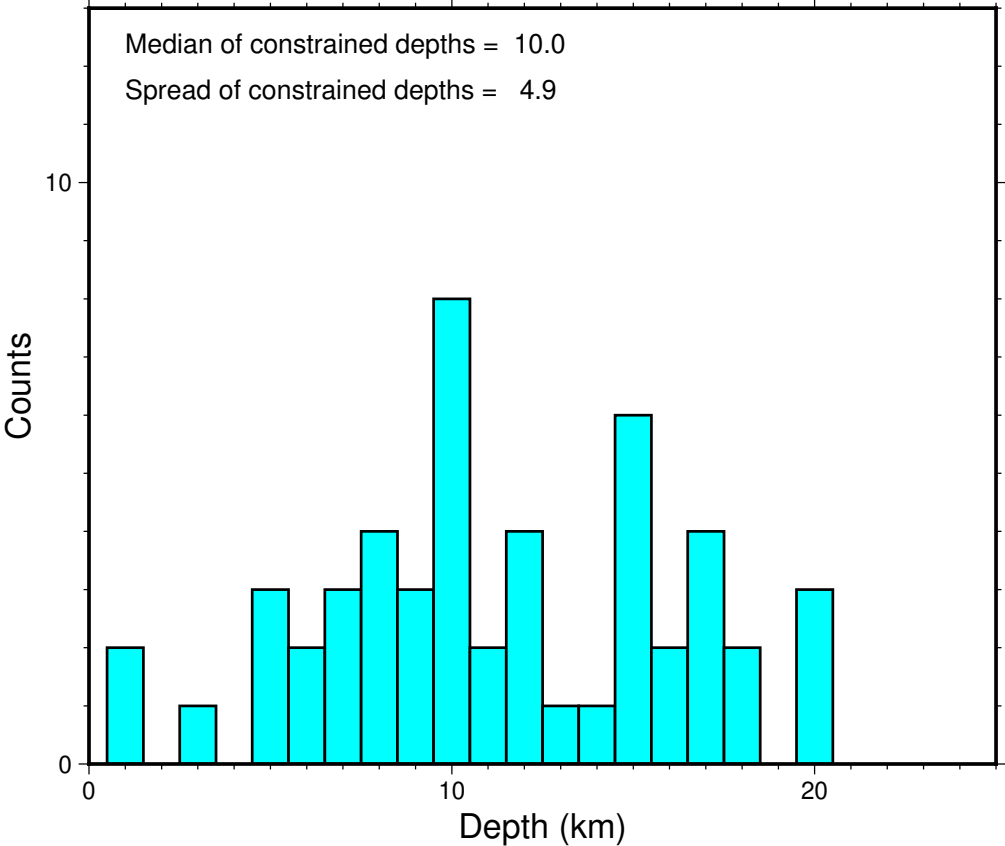
## Base Map haida1.26



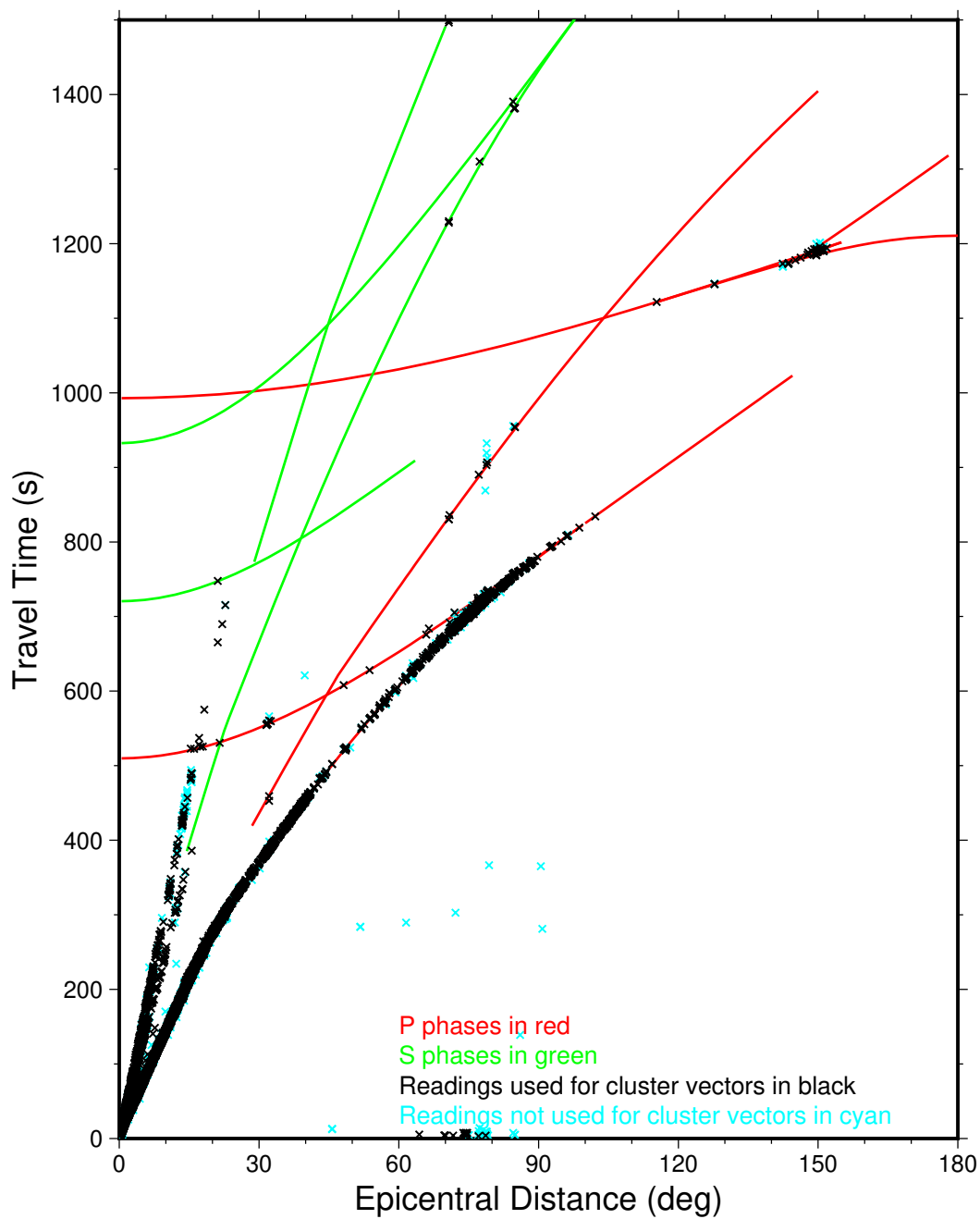
## Direct Calibration haida1.26



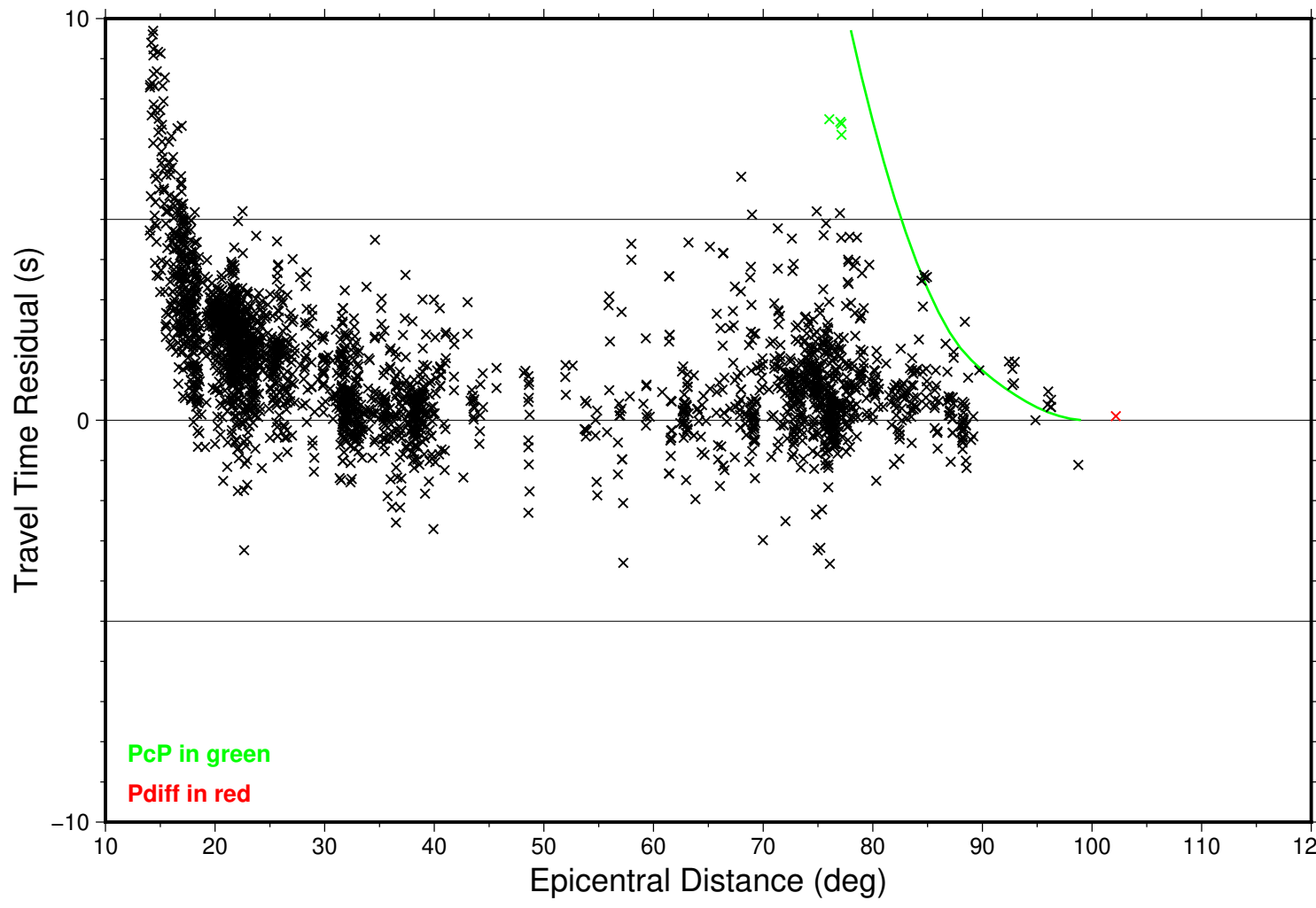
# Focal Depths haida1.26



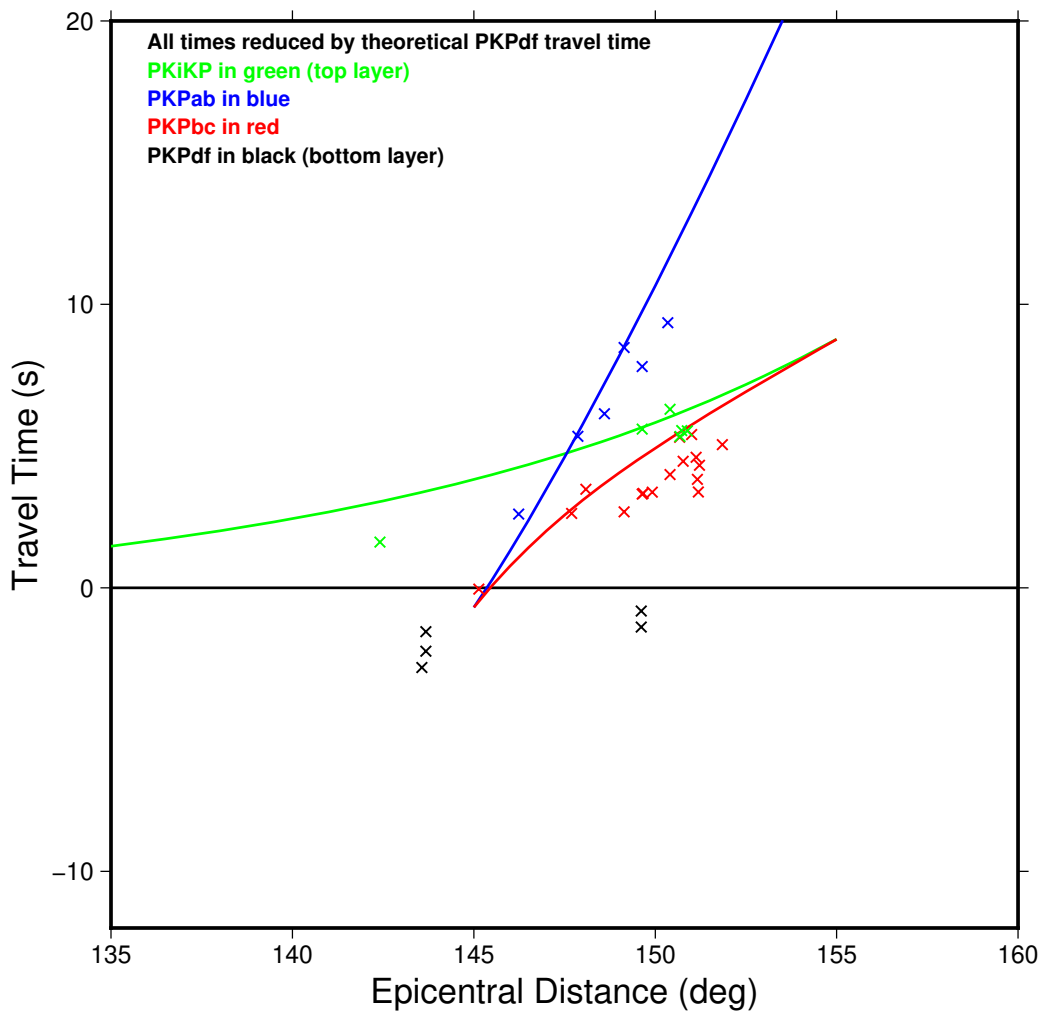
## Summary Travel Times haida1.26



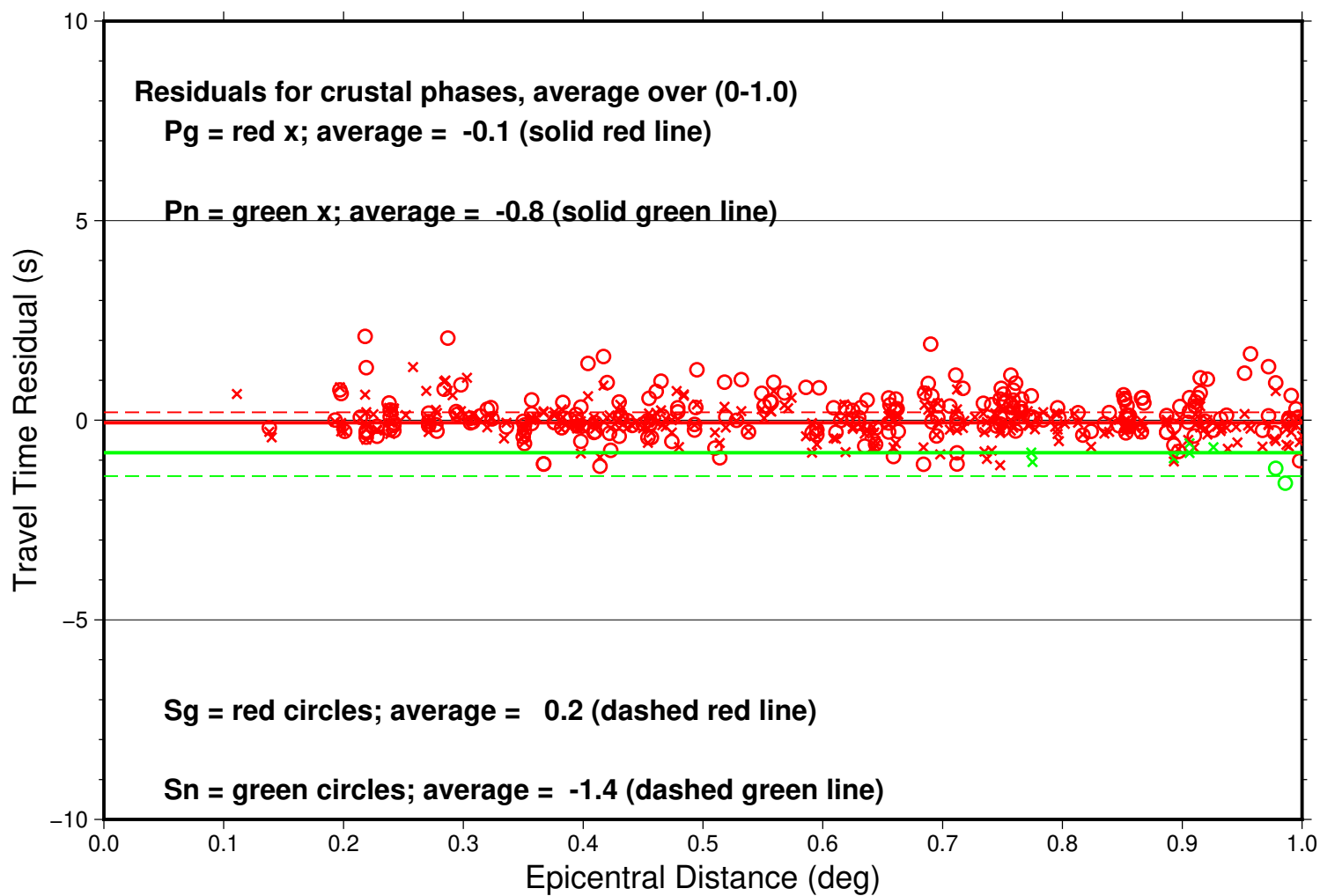
# Teleseismic P haida1.26



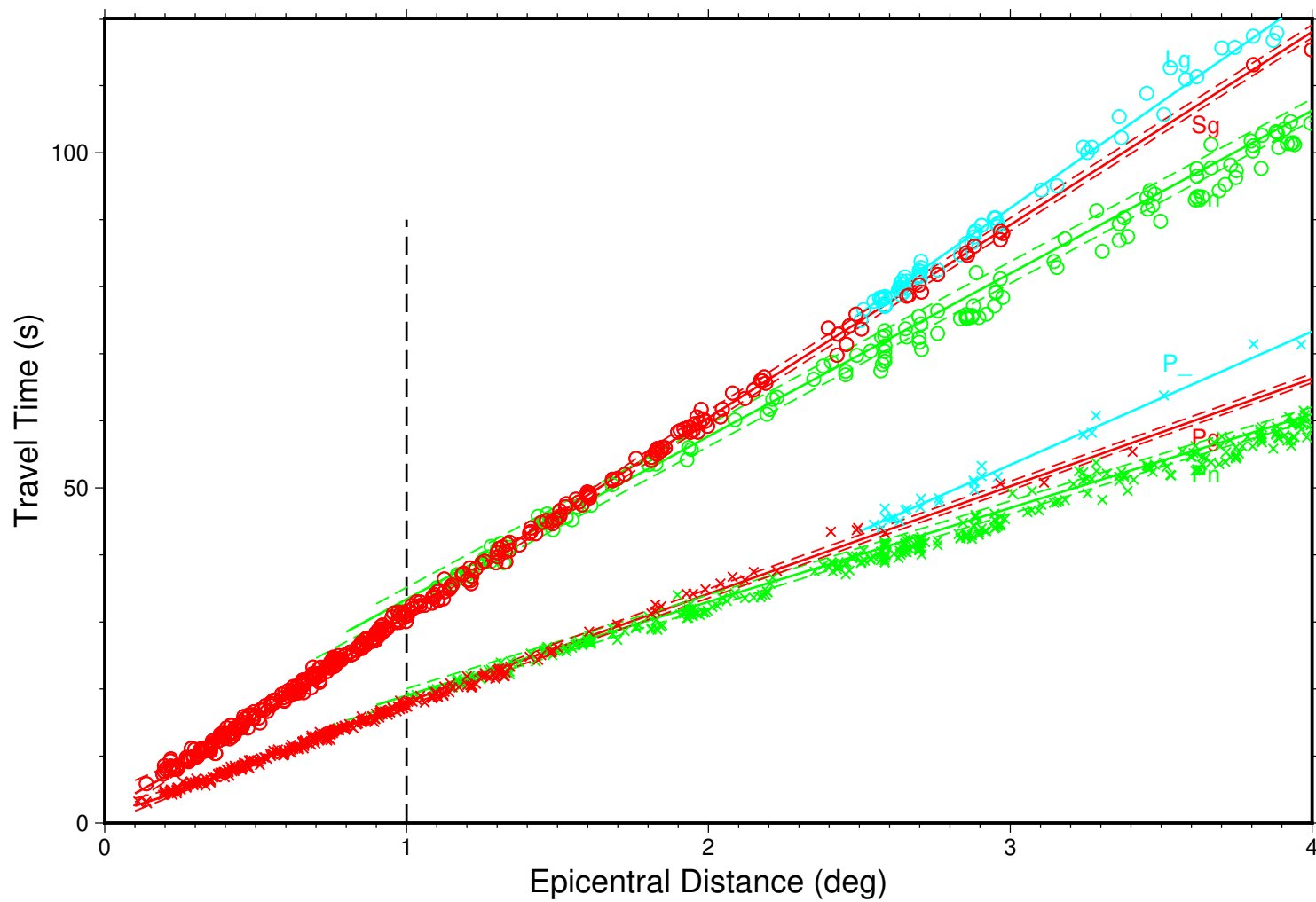
## PKP Caustic haida1.26



## Near-Source haida1.26

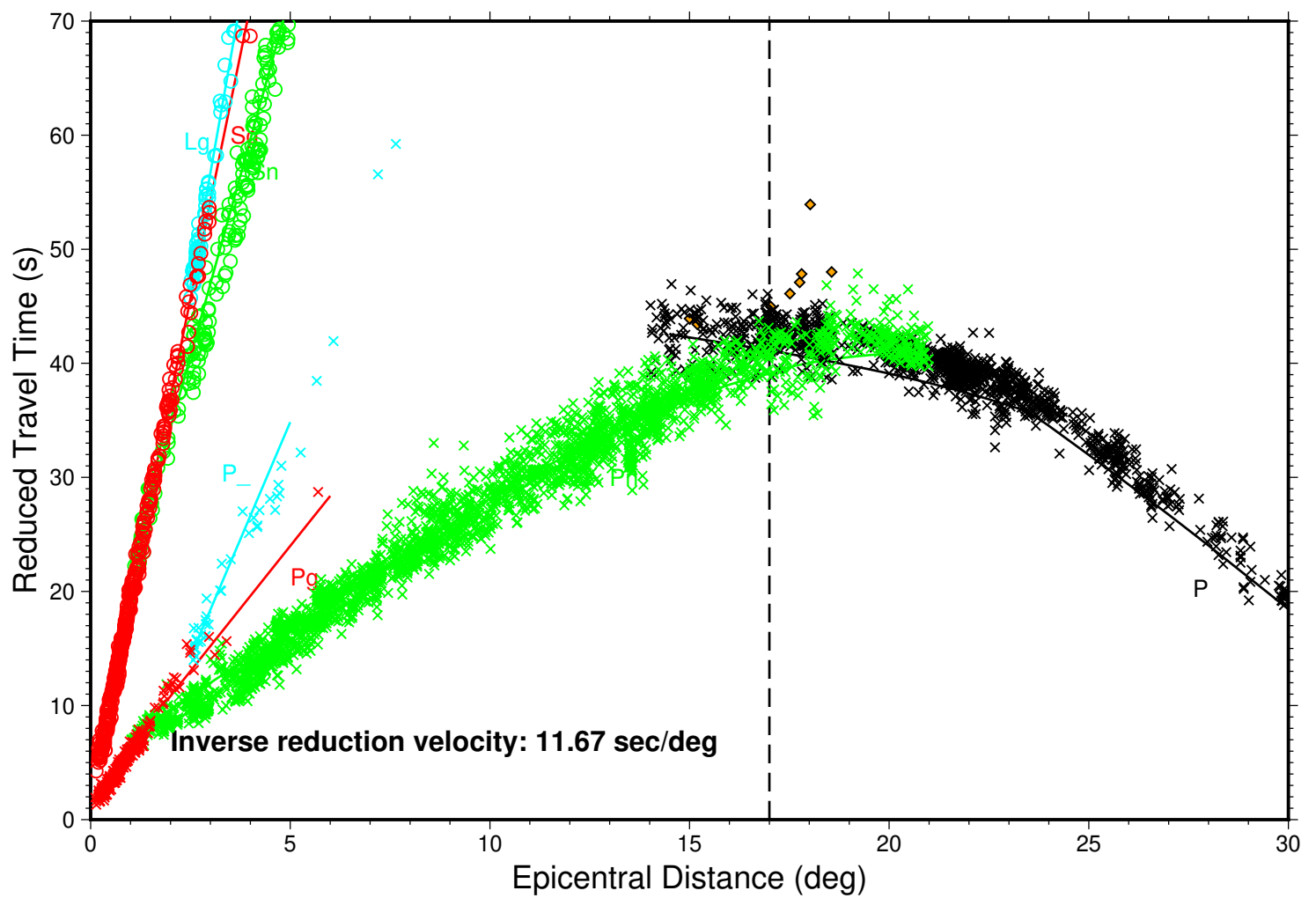


## Local Distance haida1.26





## Local-Regional haida1.26



## Local-Regional Shear Phases haida1.26

