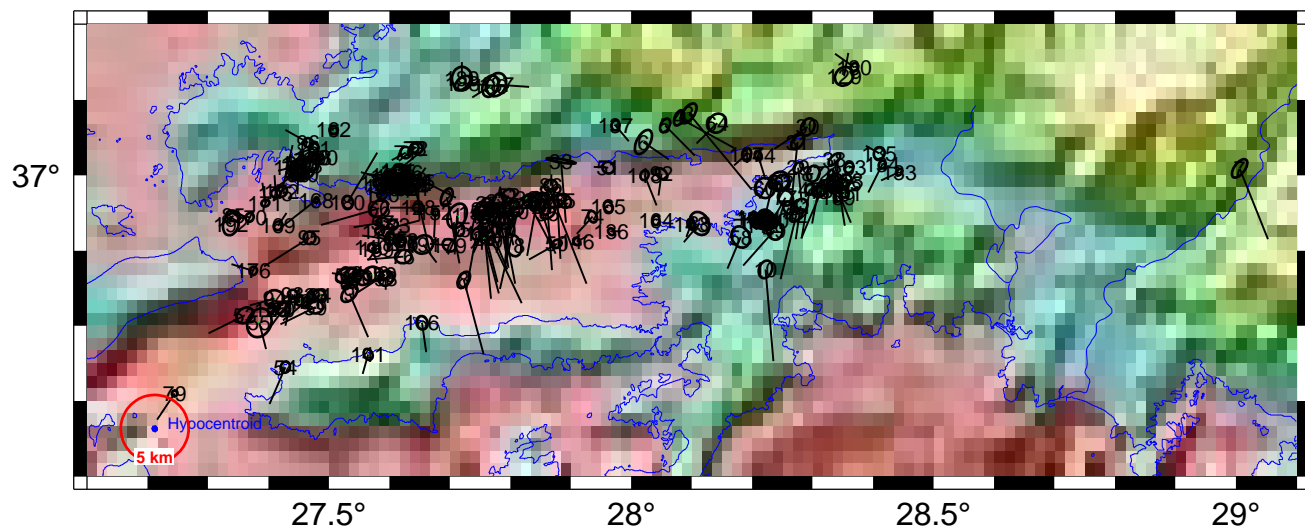
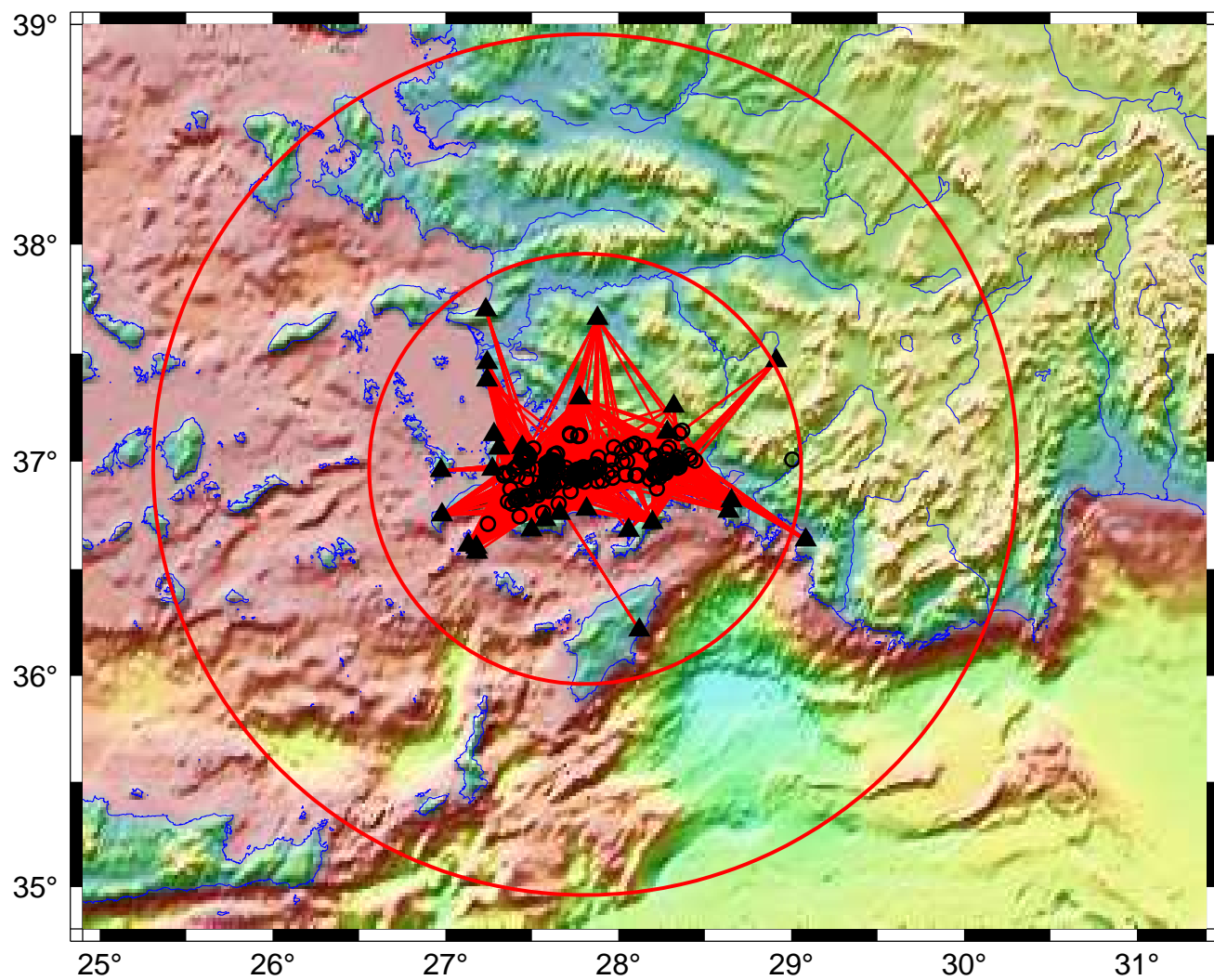


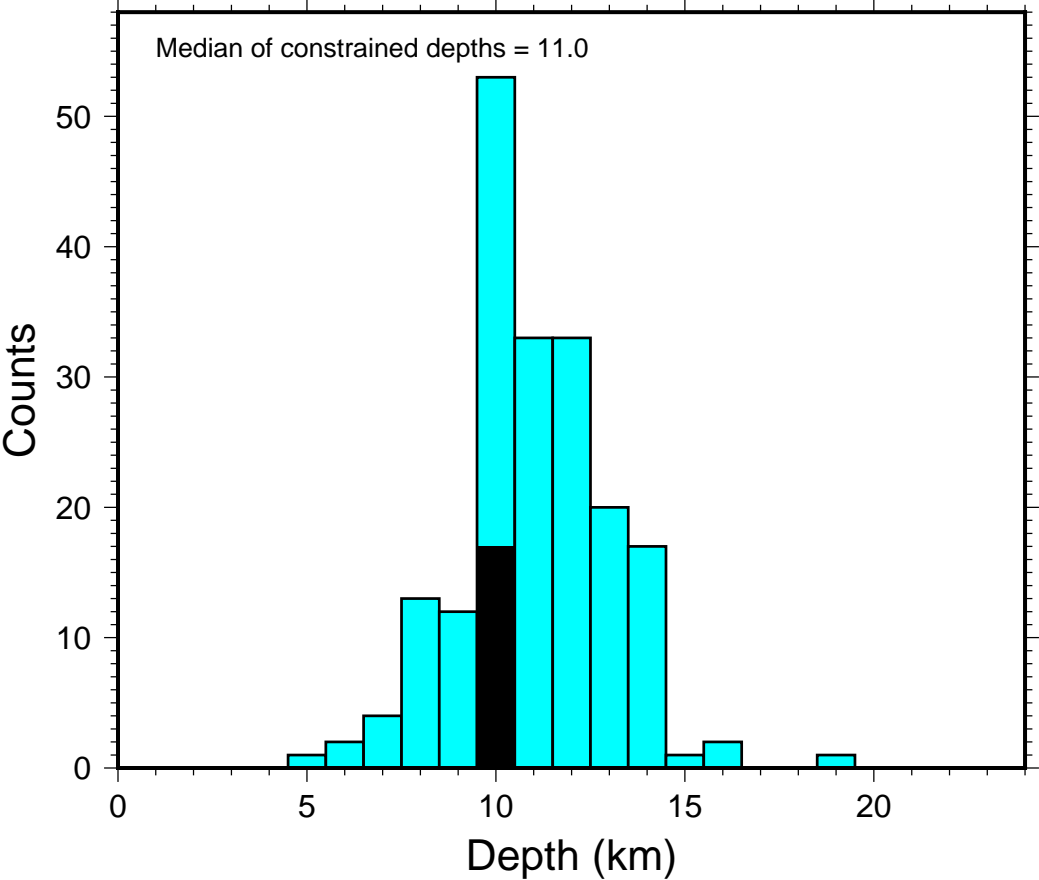
Base Map gokova1.74



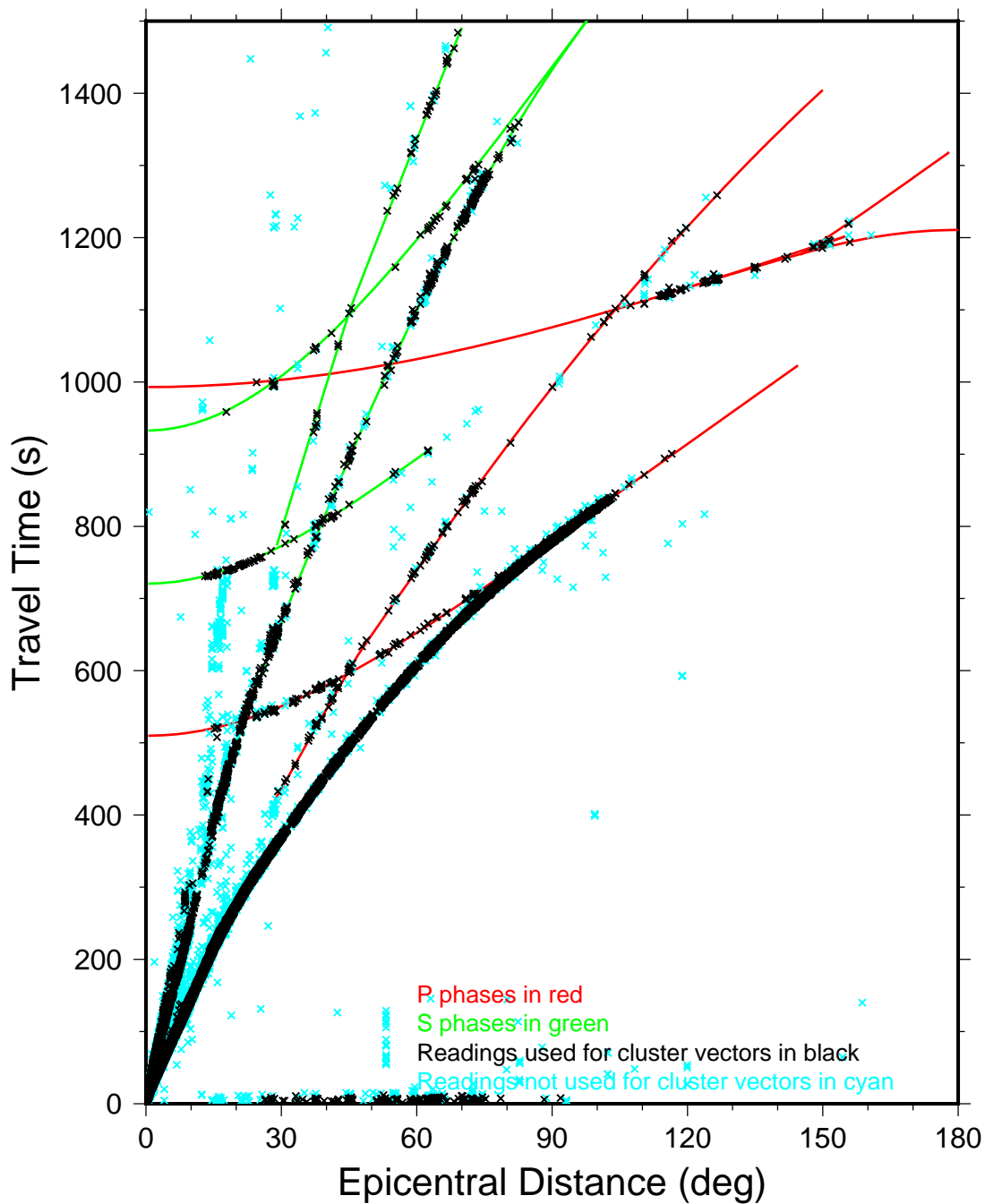
Direct Calibration gokova1.74



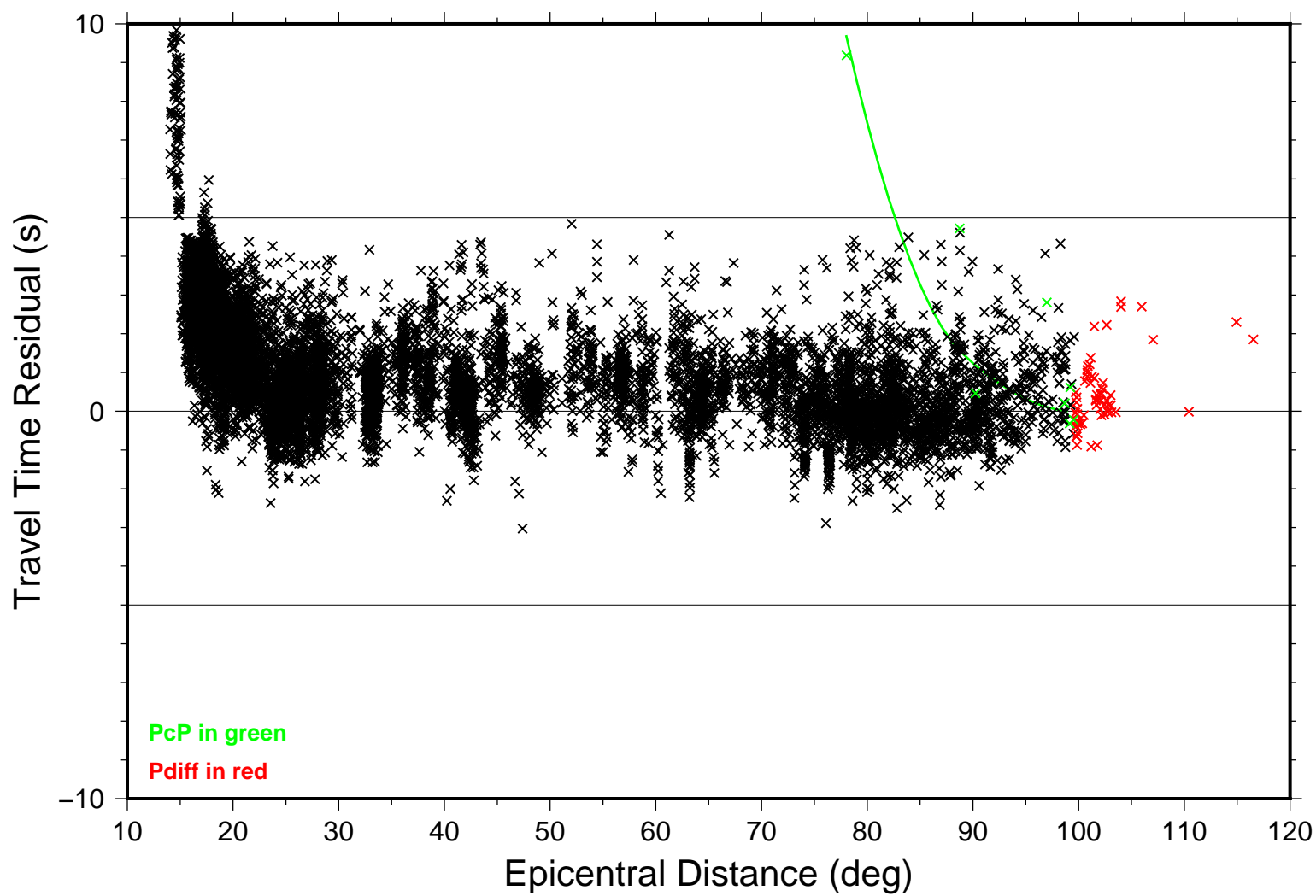
Focal Depths gokova1.74



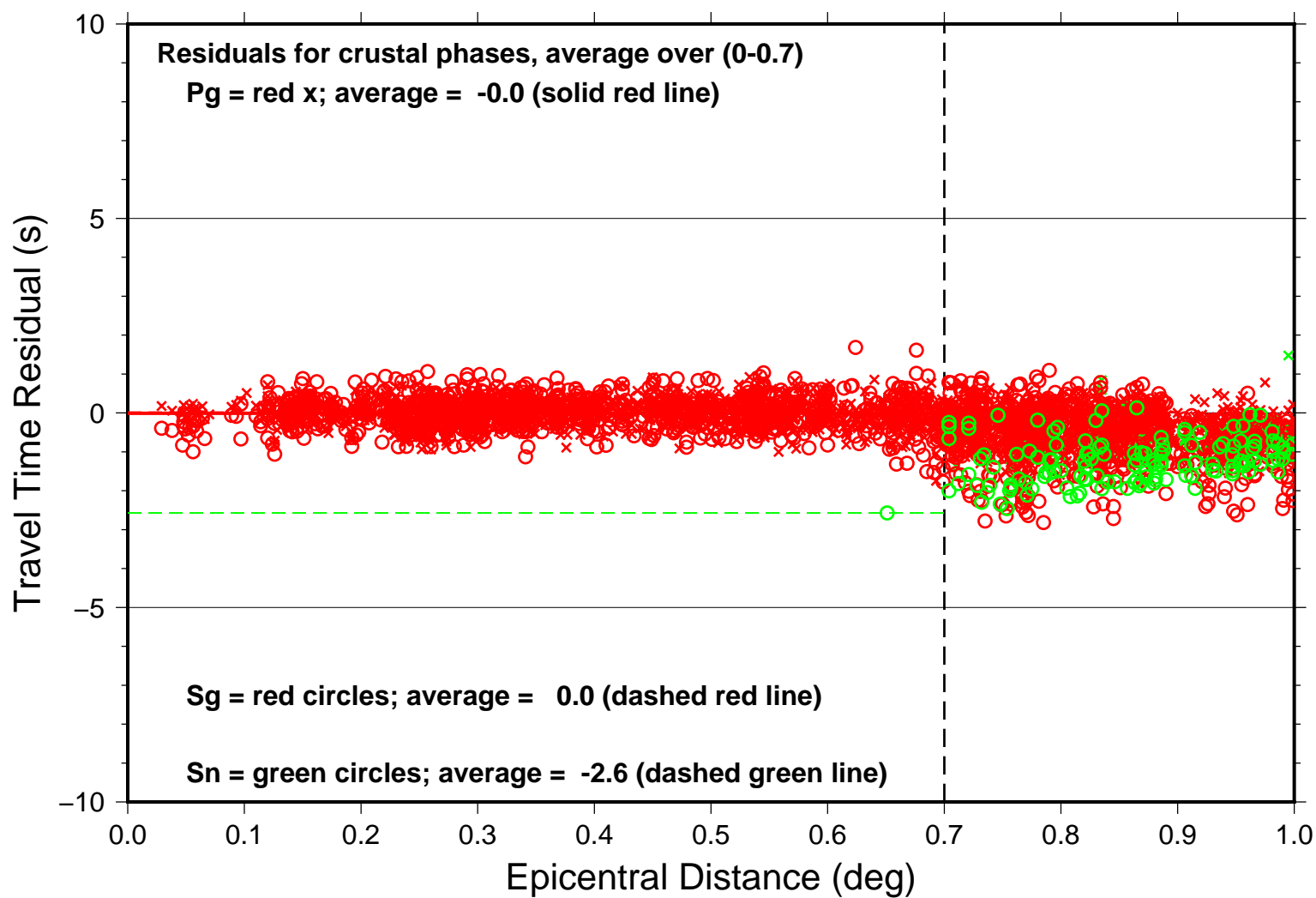
Summary Travel Times gokova1.74



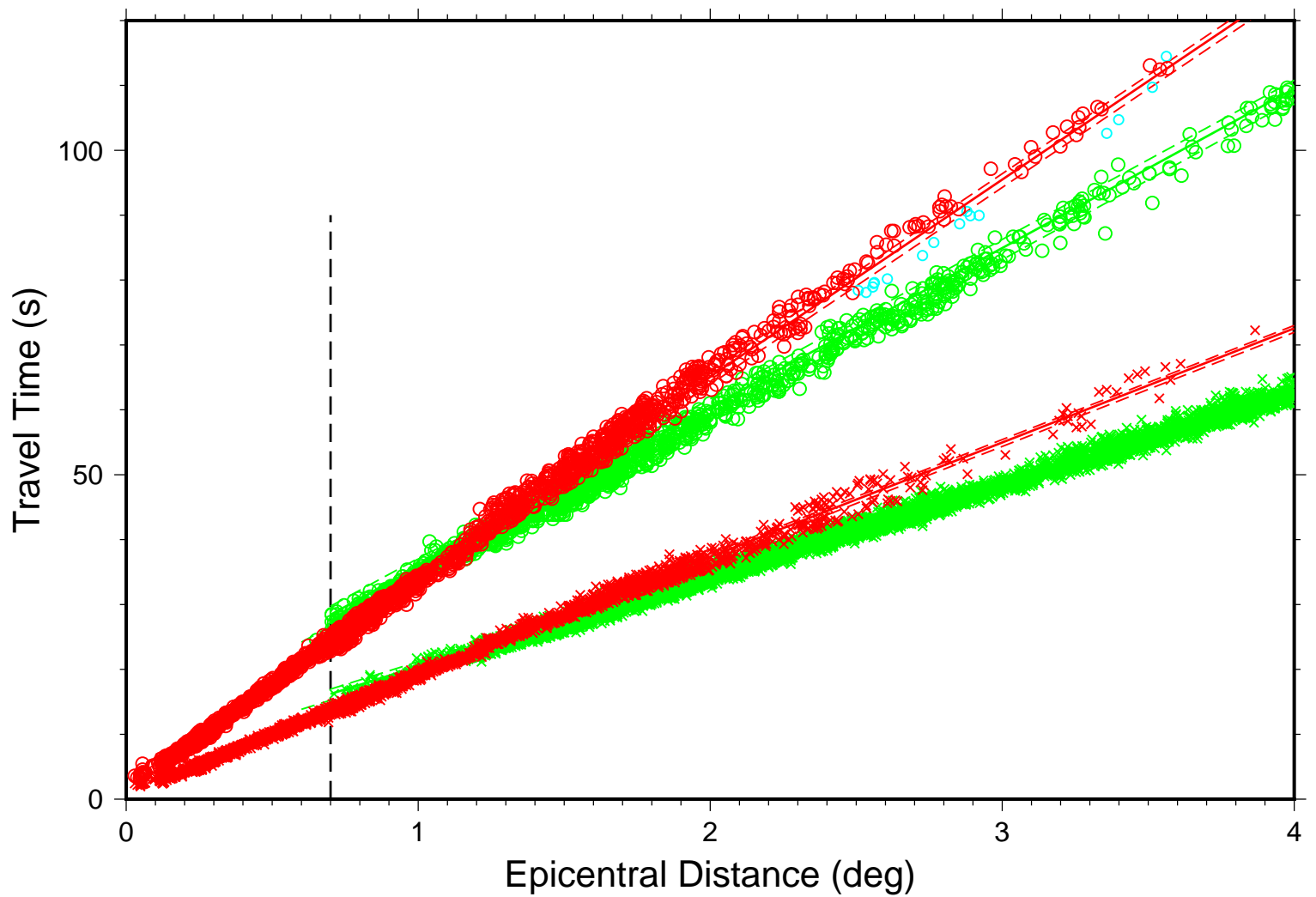
Teleseismic P gokova1.74



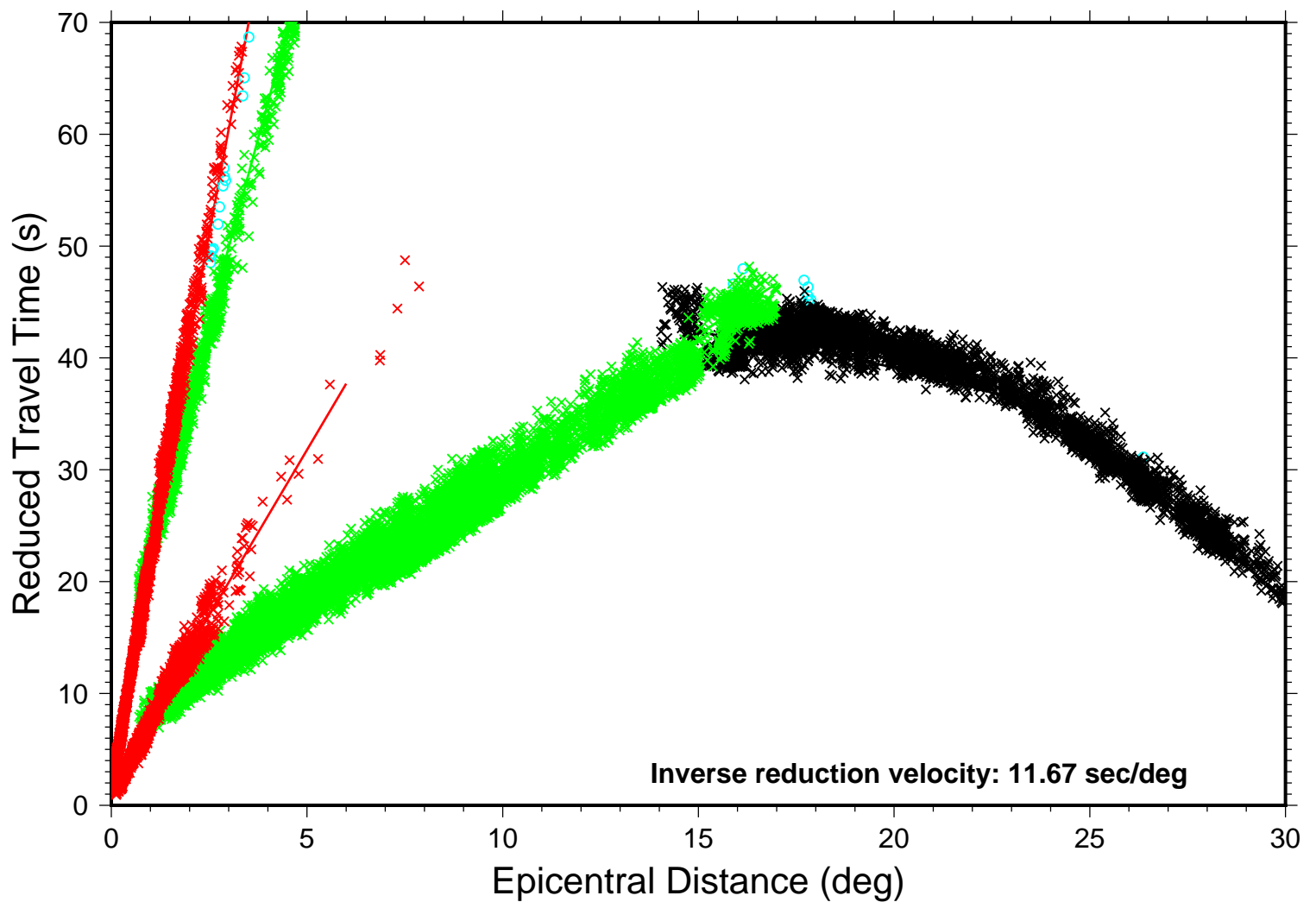
Near-Source gokova1.74



Local Distance gokova1.74



Local-Regional gokova1.74



Local-Regional Shear Phases gokova1.74

