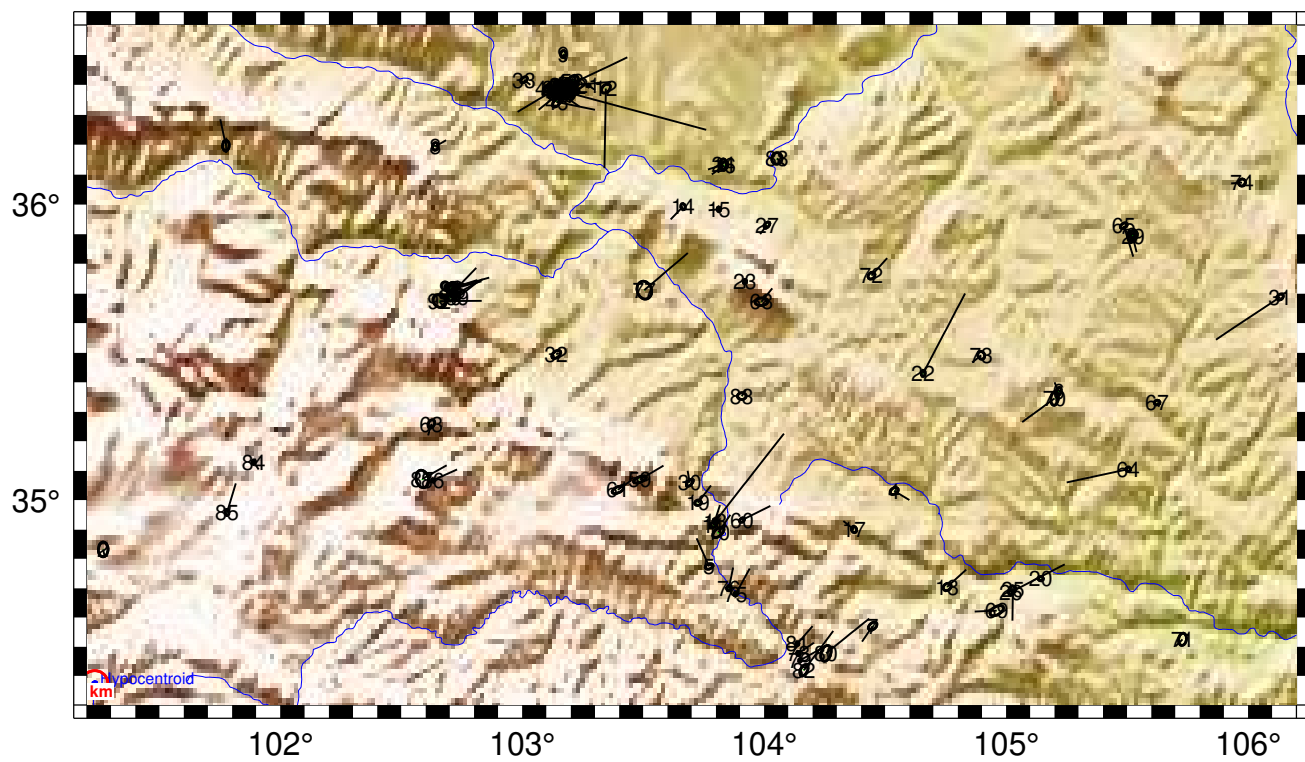
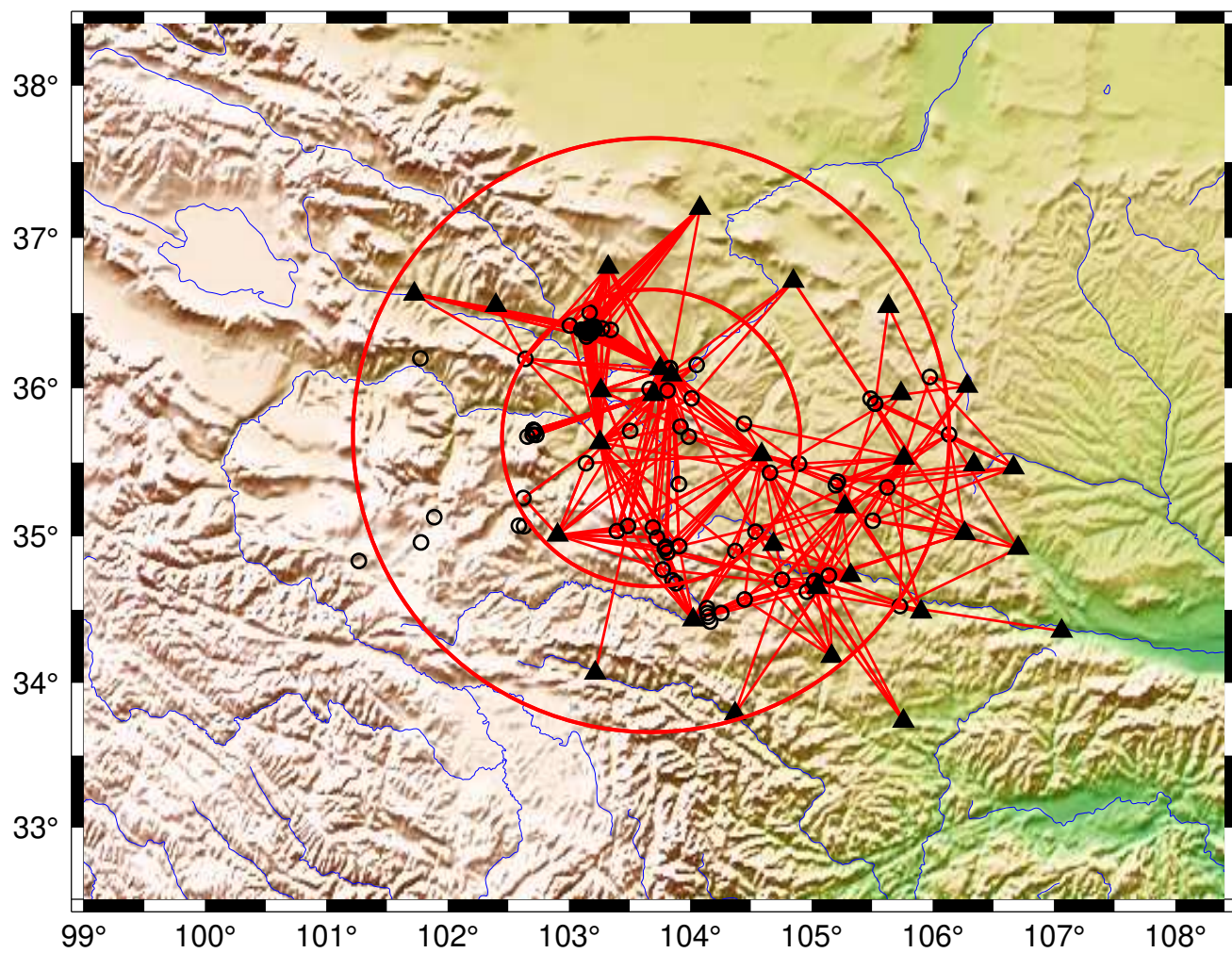


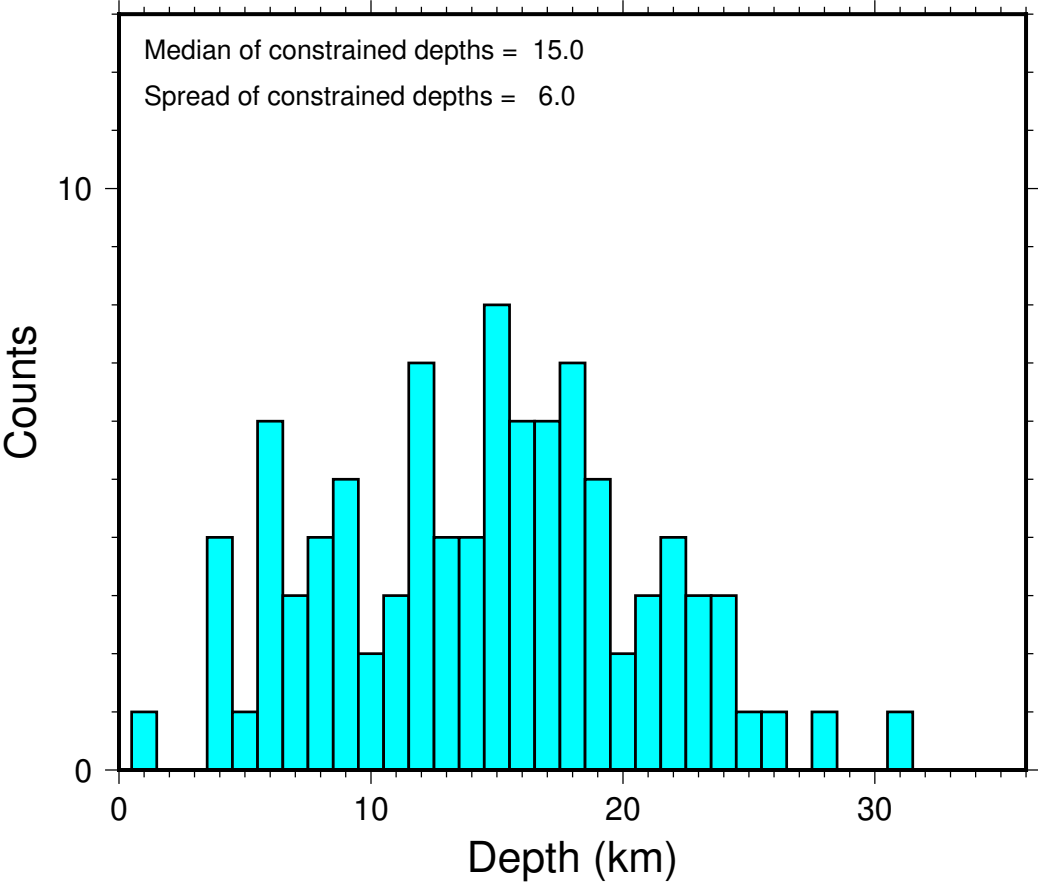
## Base Map gansu2.17



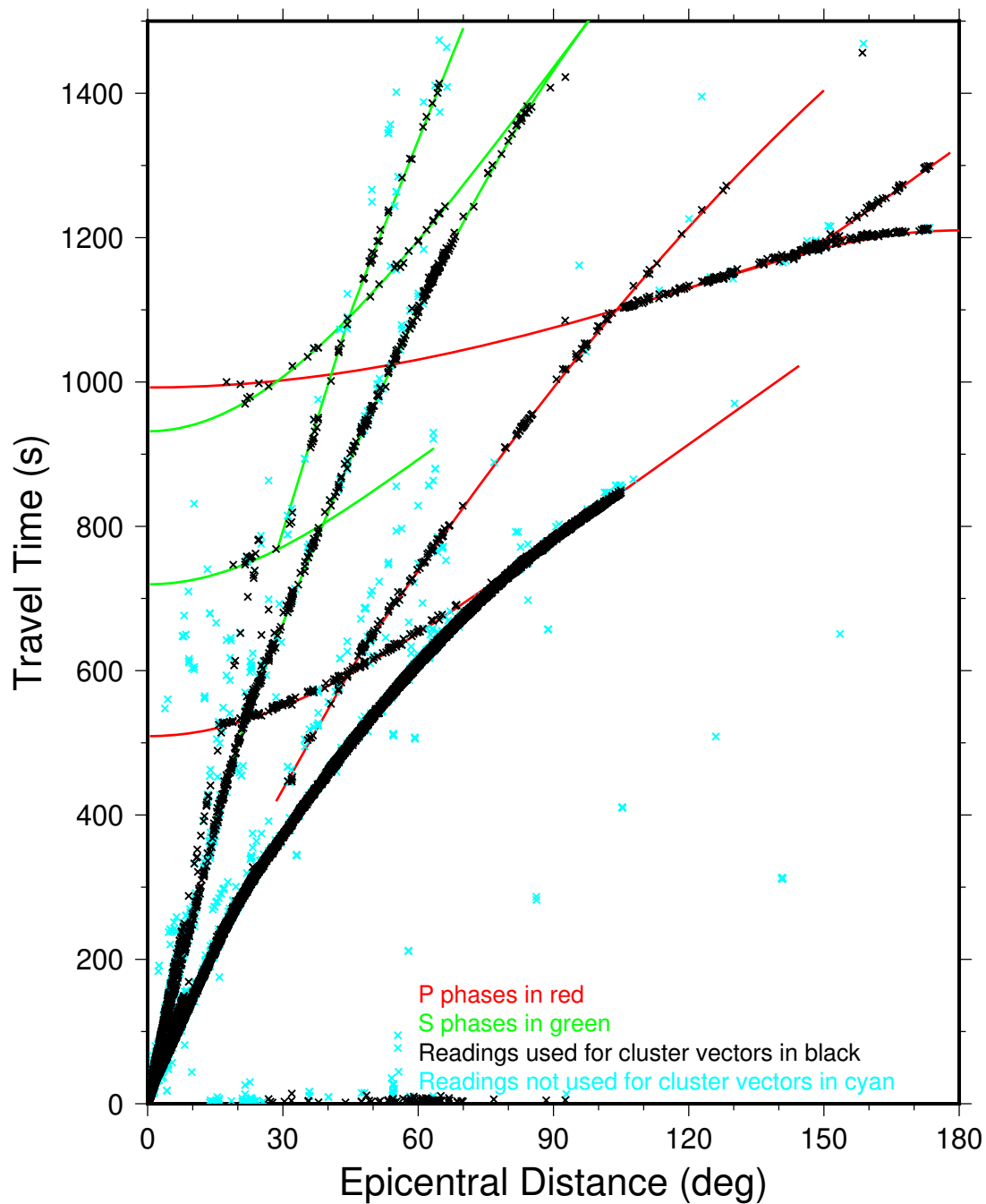
## Direct Calibration gansu2.17



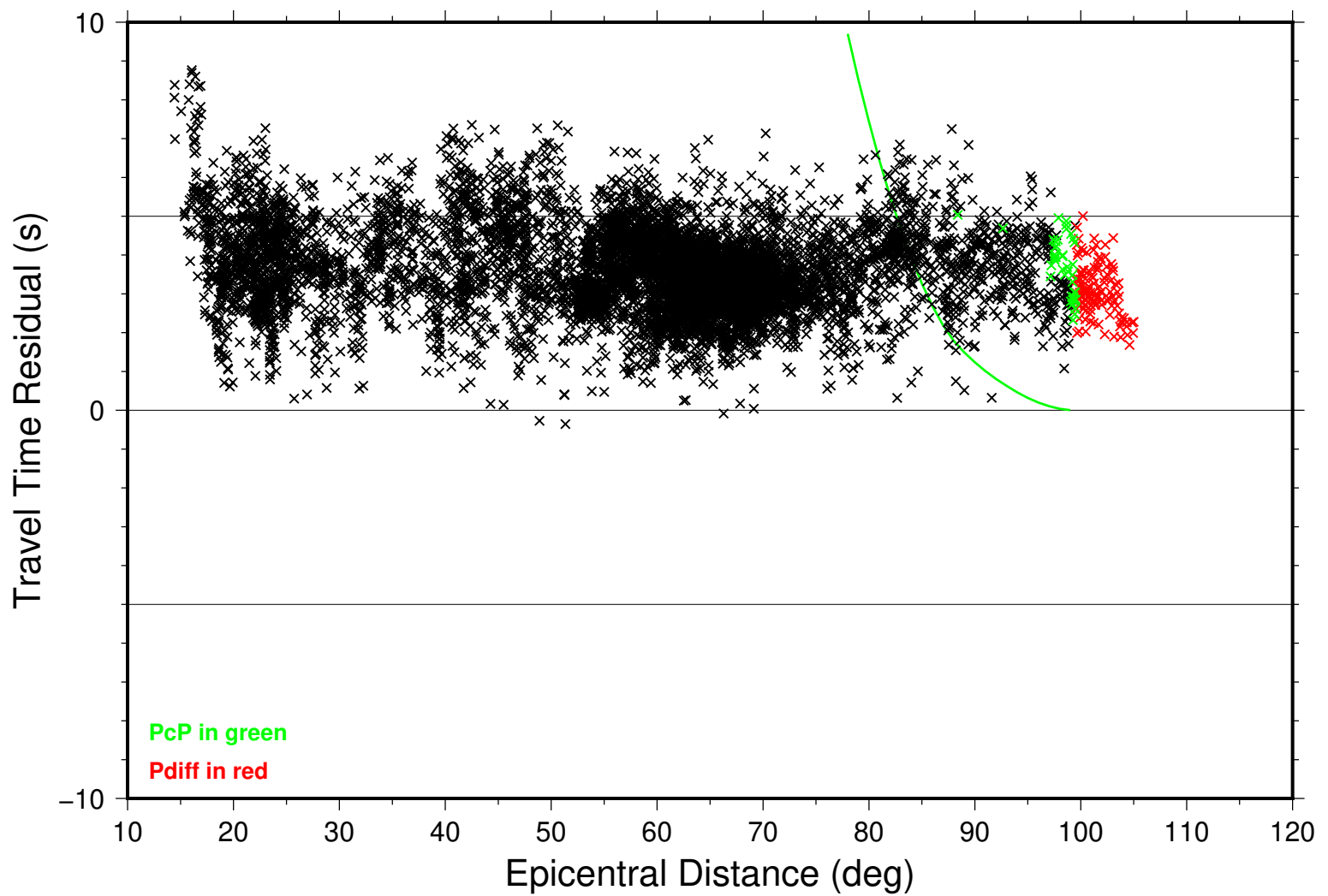
# Focal Depths gansu2.17



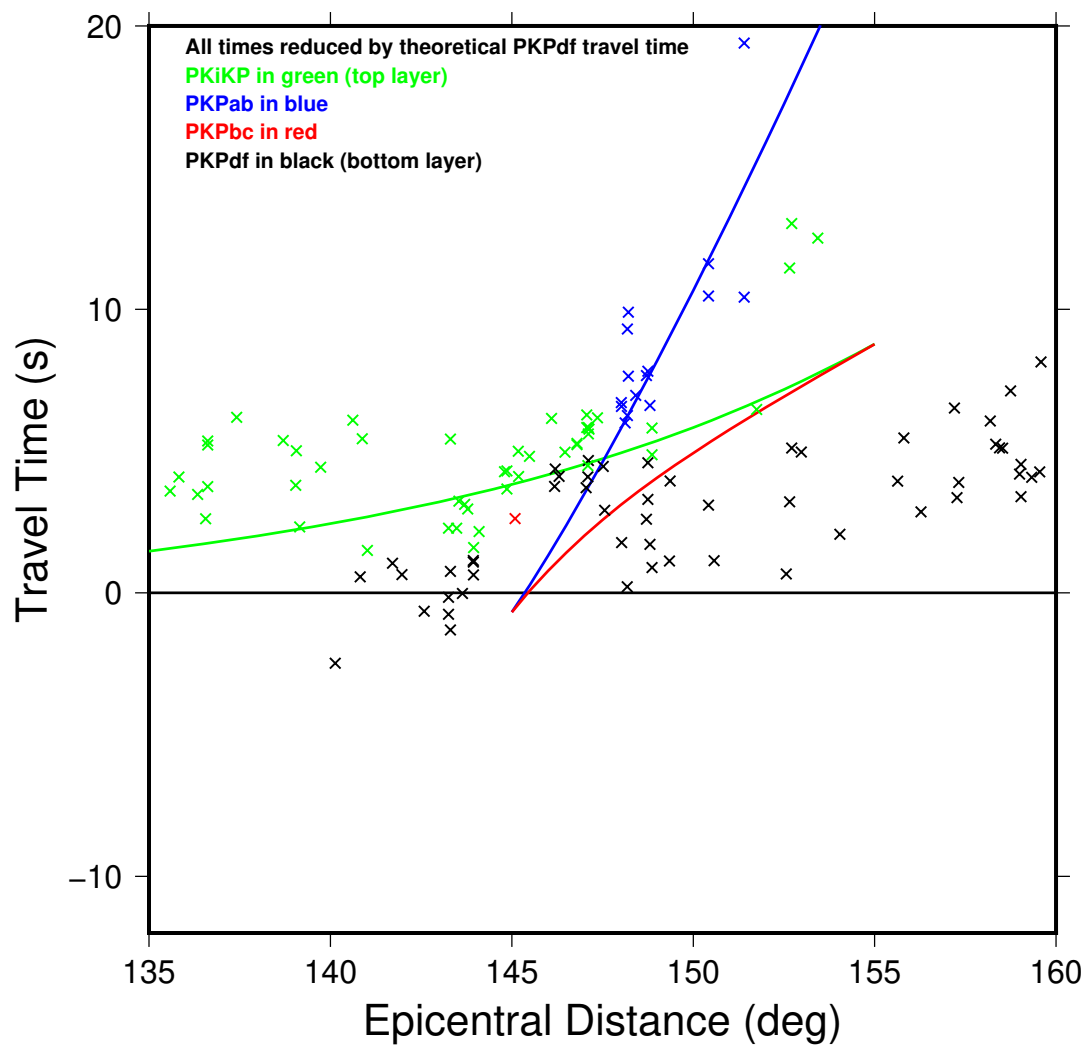
# Summary Travel Times gansu2.17



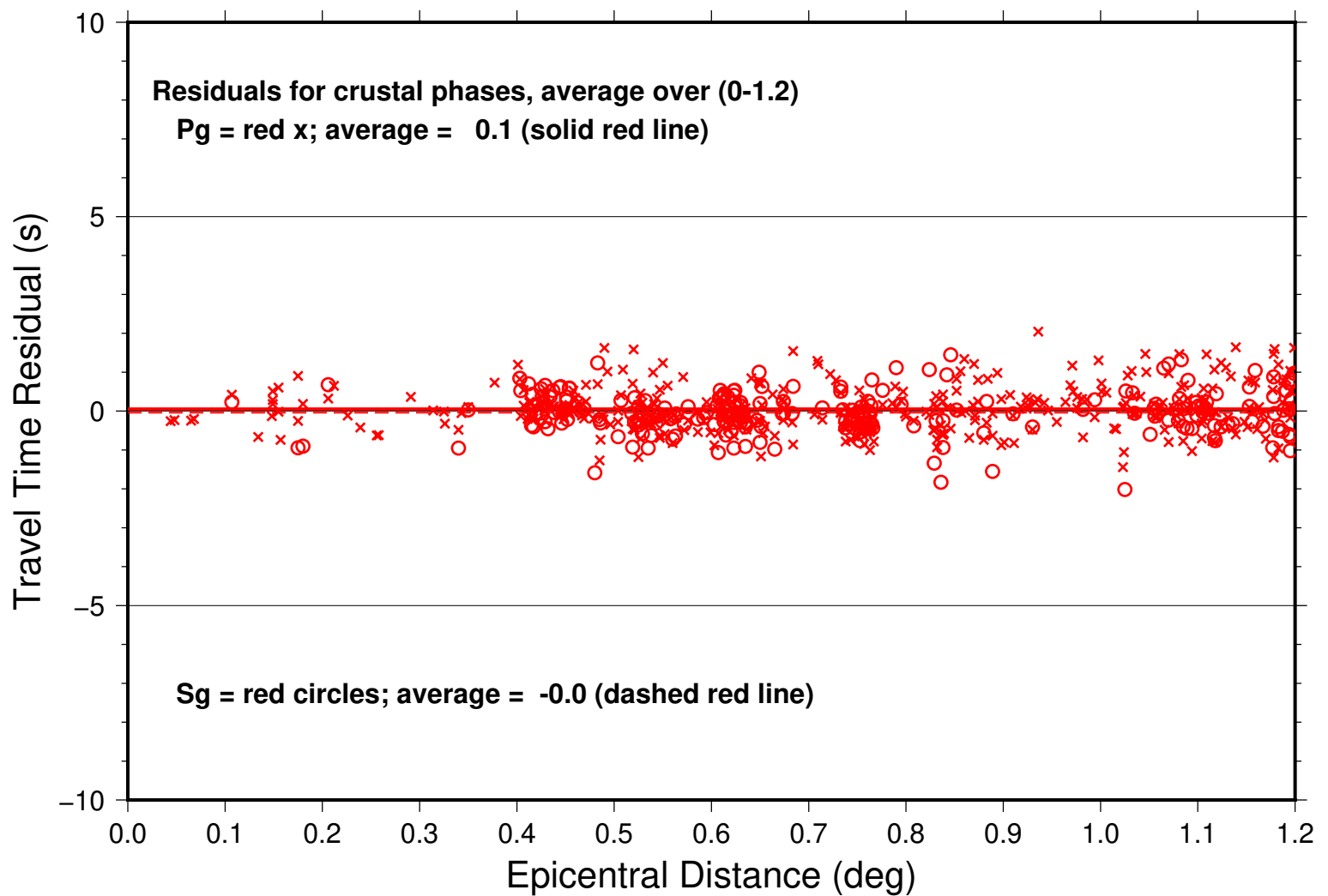
# Teleseismic P gansu2.17



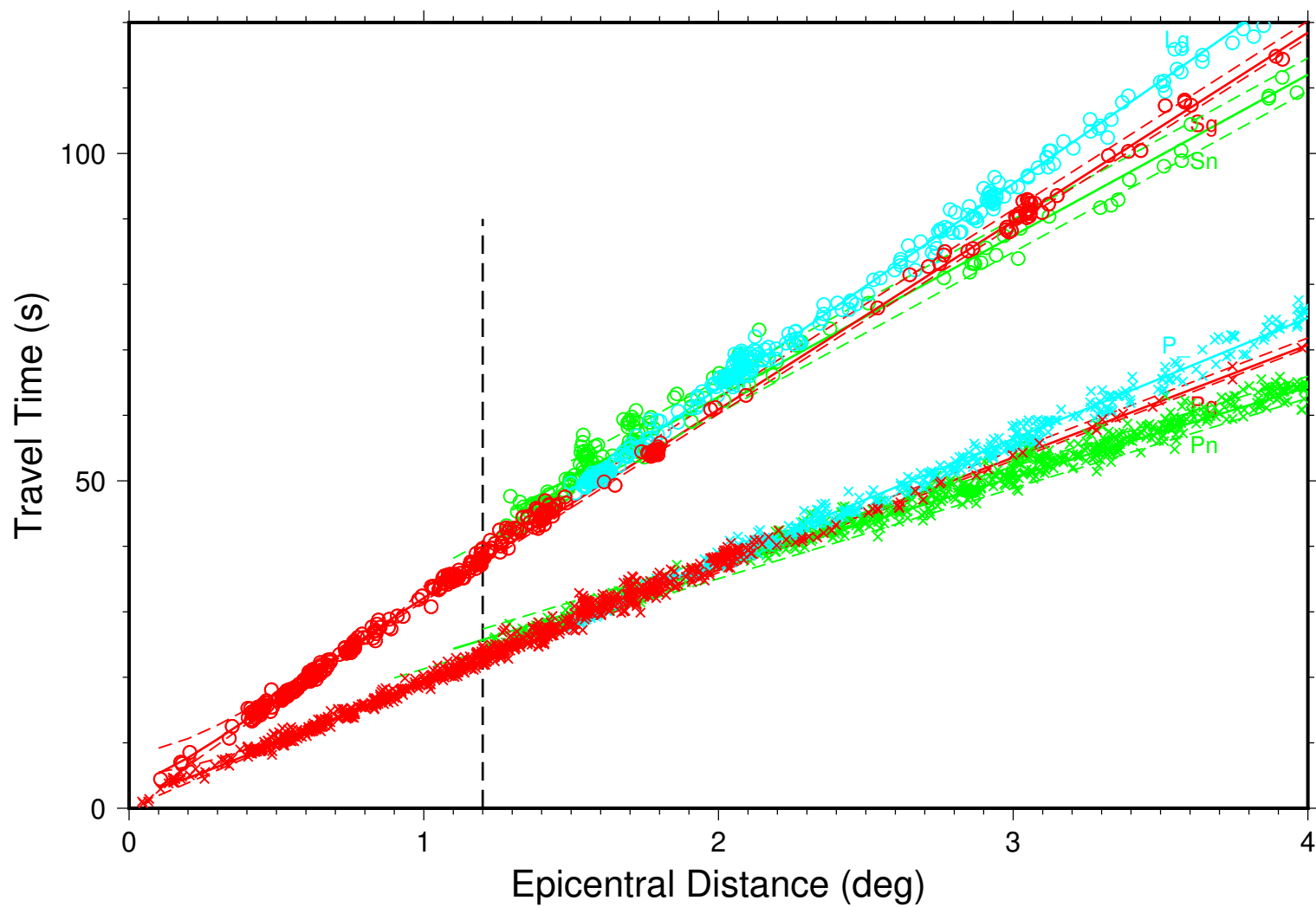
# PKP Caustic gansu2.17



## Near-Source gansu2.17

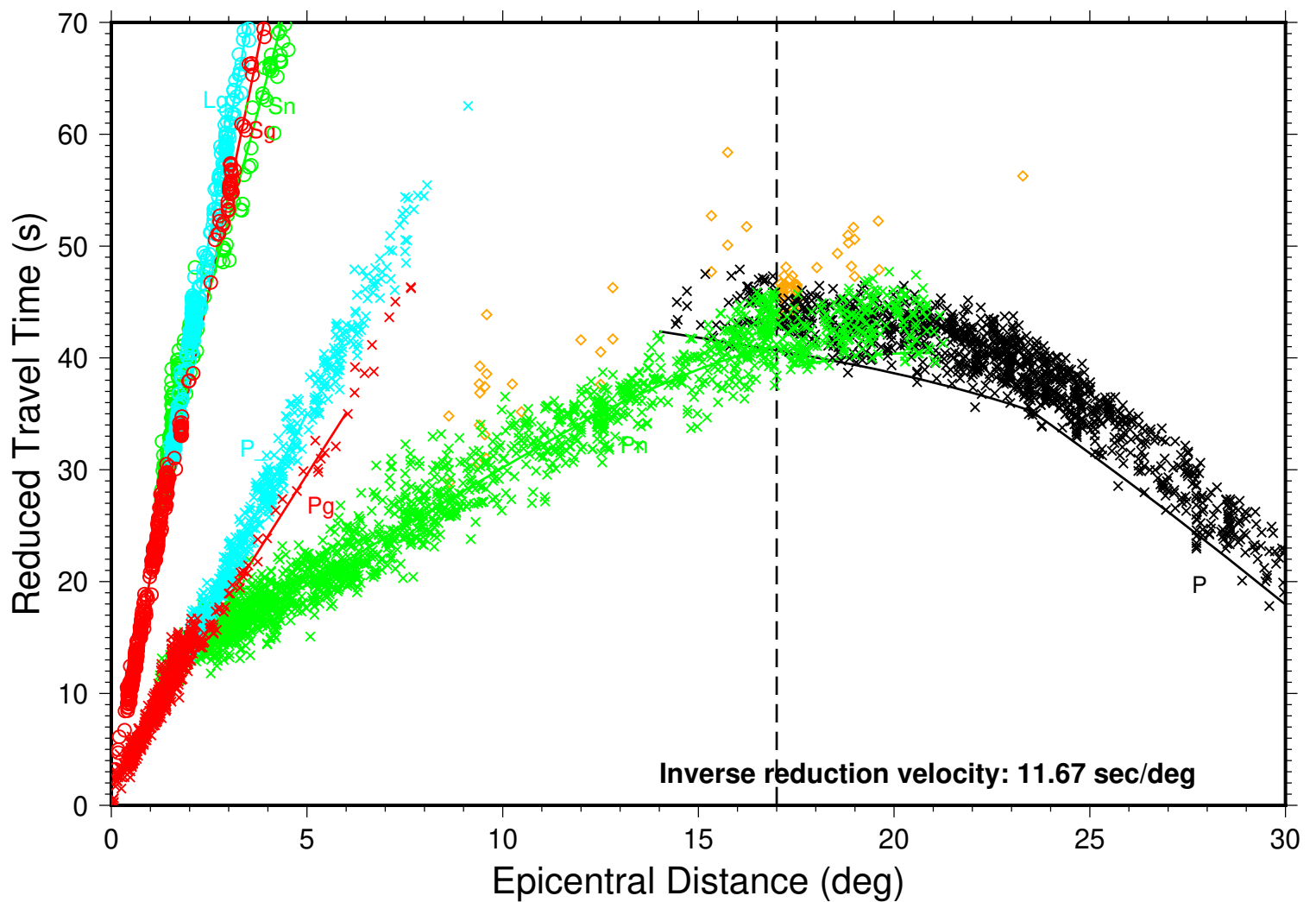


# Local Distance gansu2.17





# Local-Regional gansu2.17



# Local-Regional Shear Phases gansu2.17

