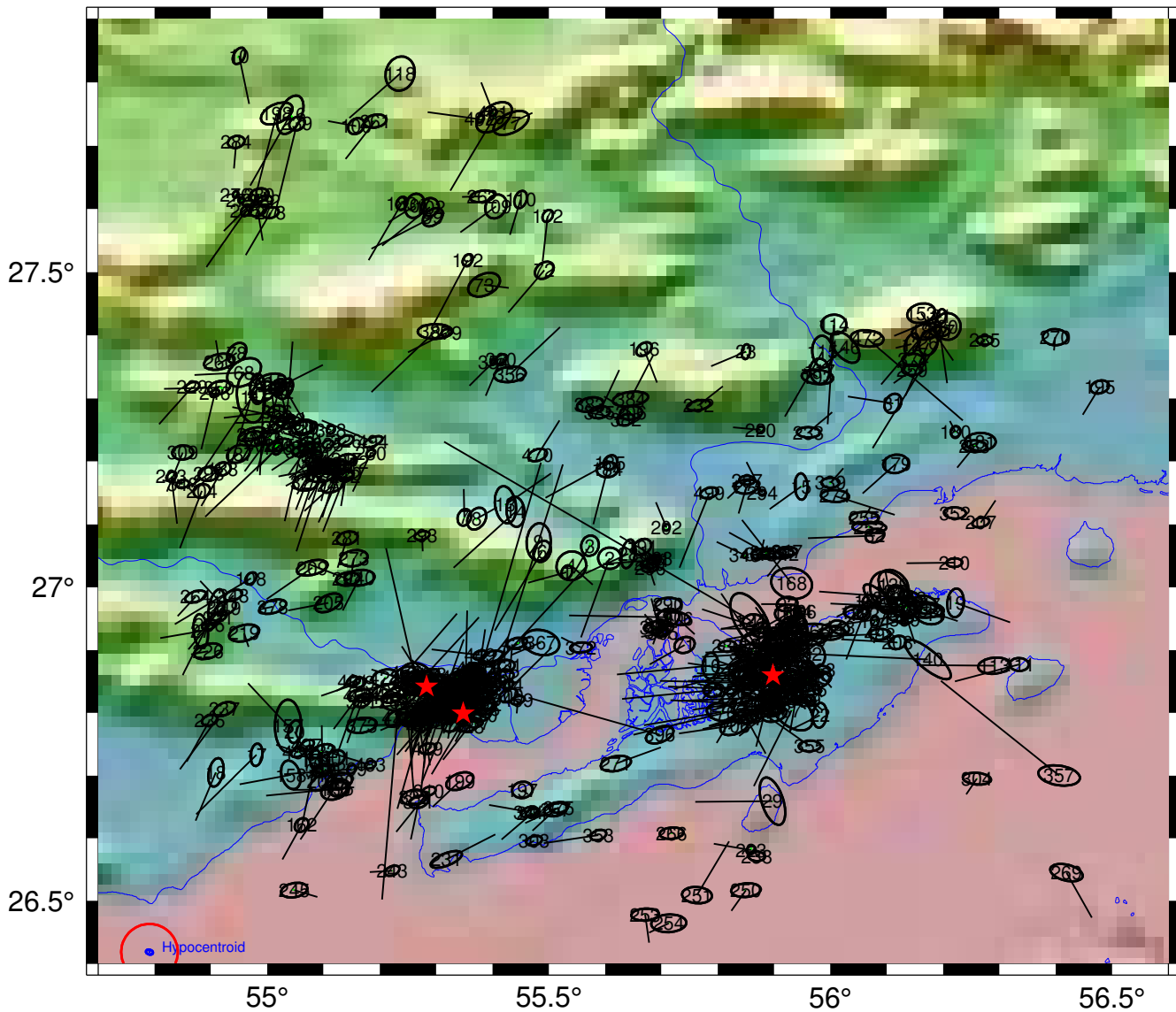
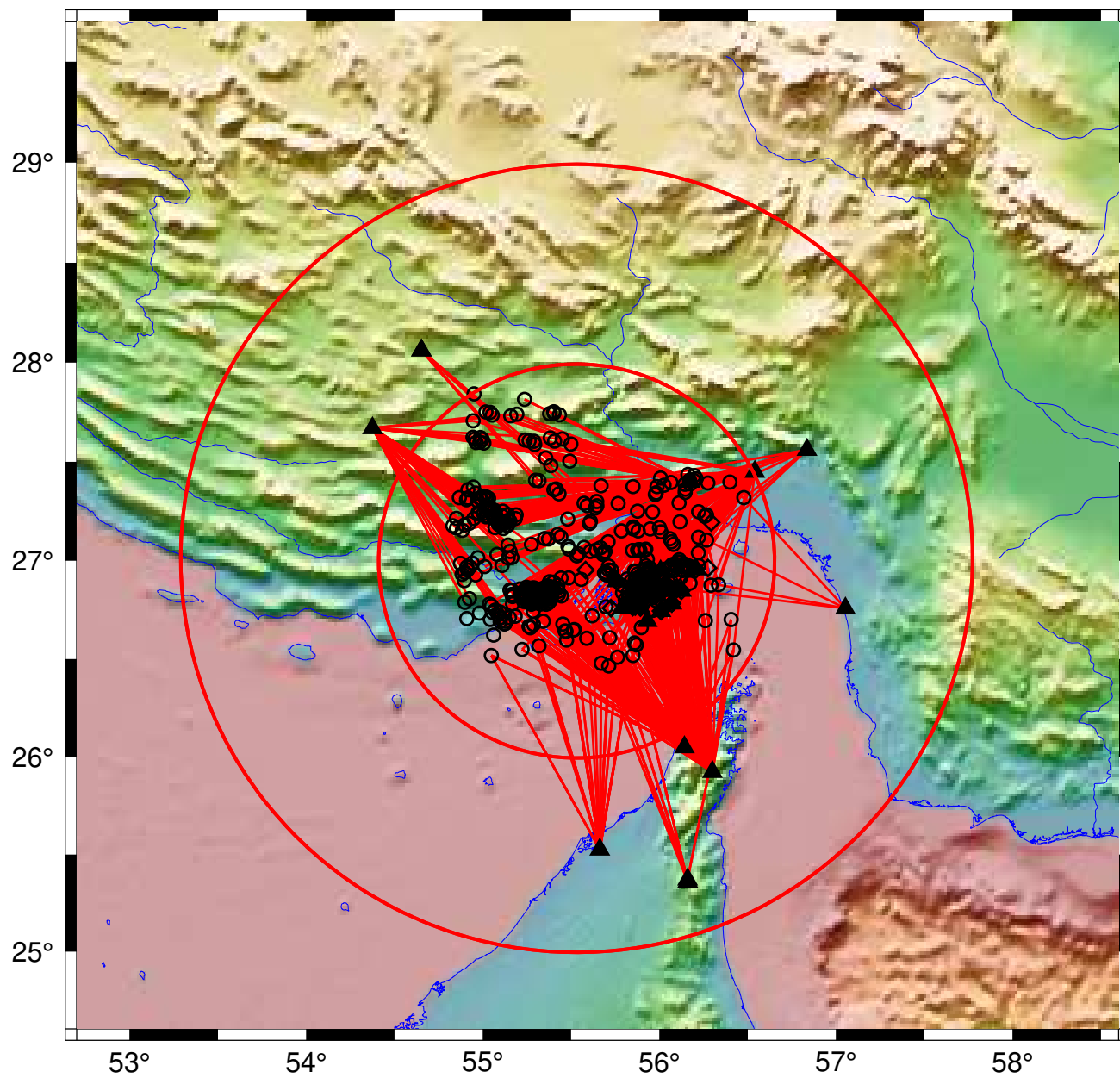


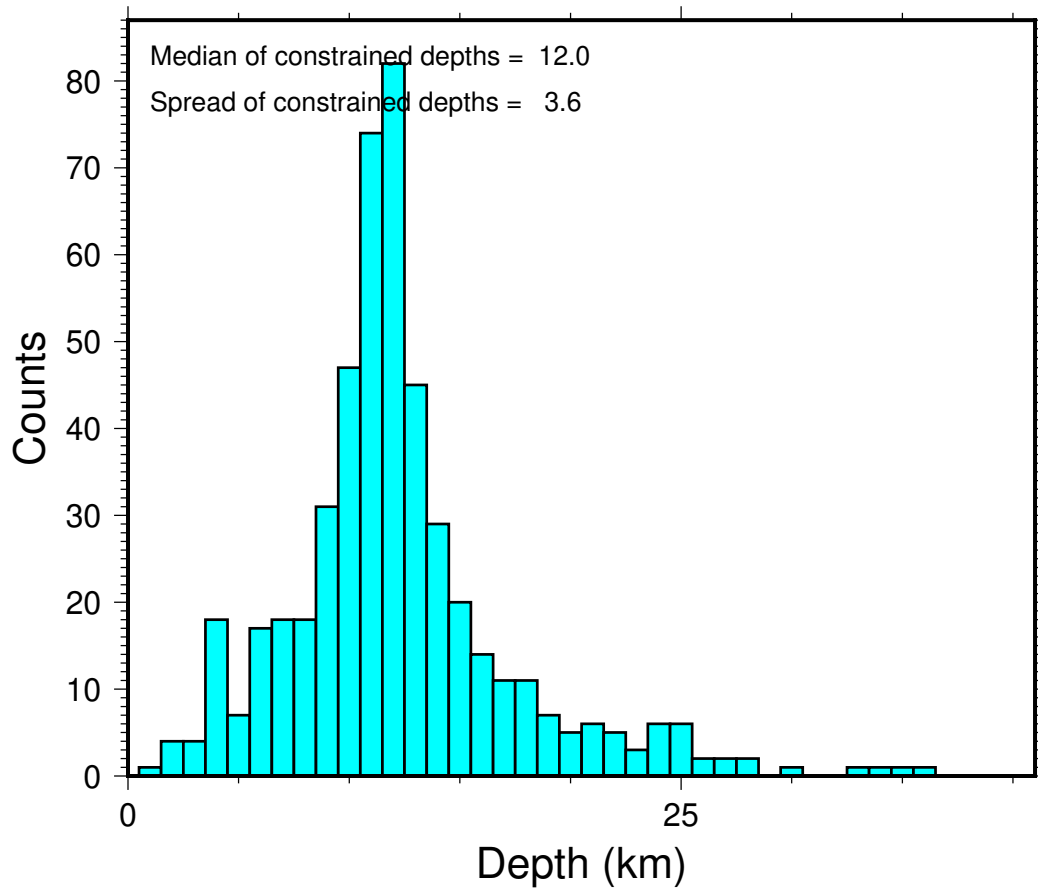
Base Map dezhgan5.11



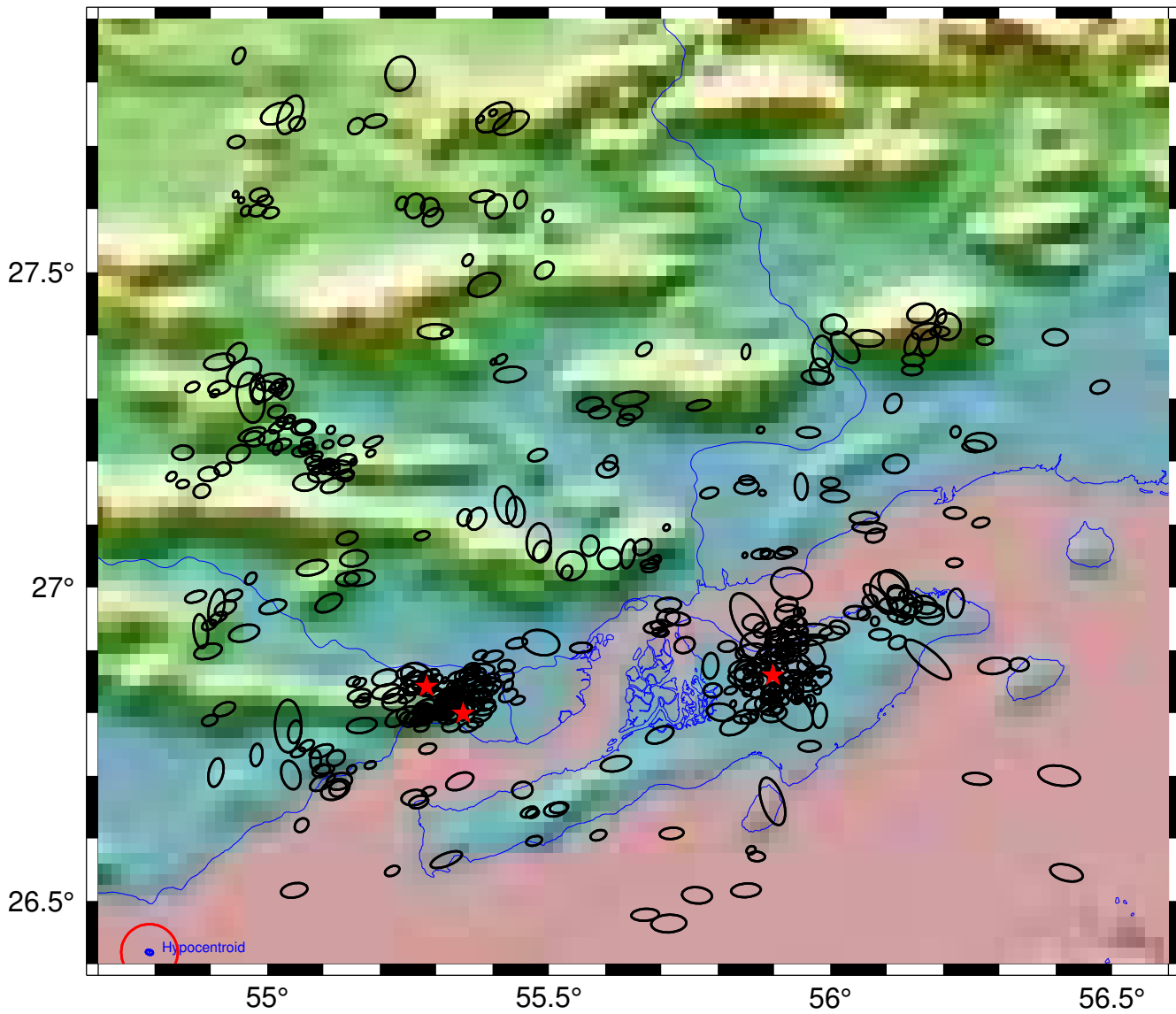
Direct Calibration dezghan5.11



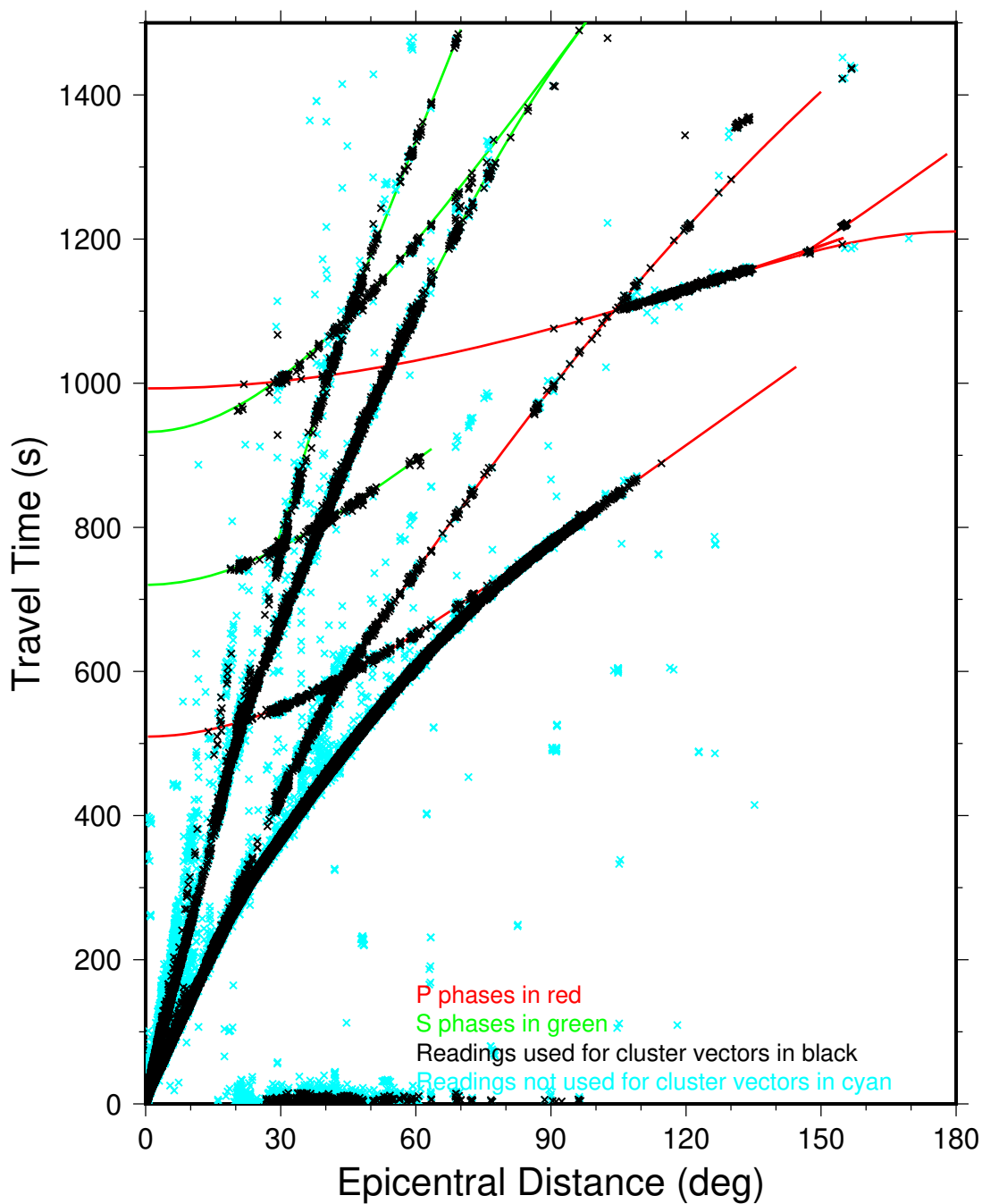
Focal Depths dezhgan5.11



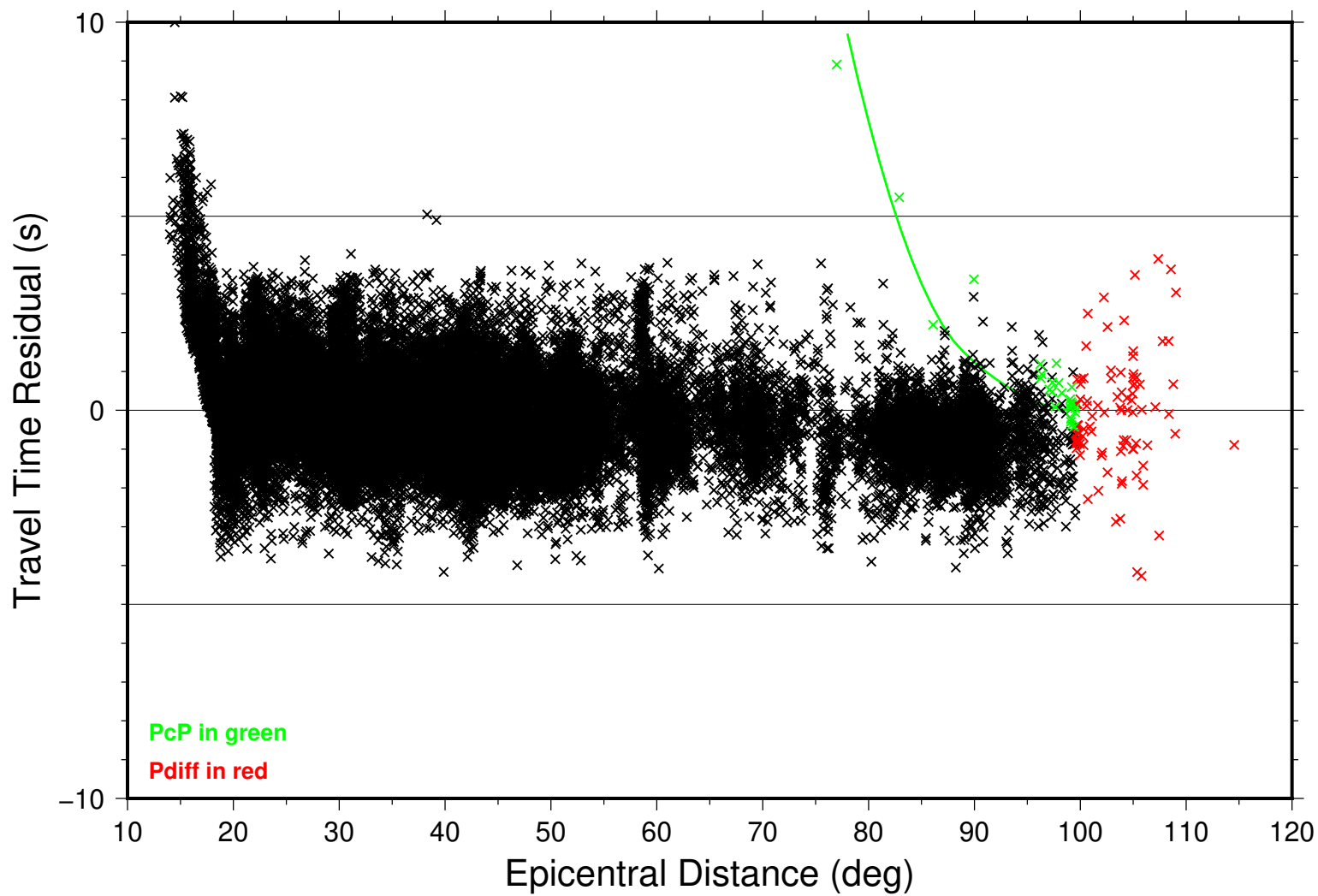
Base Map dezhgan5.11



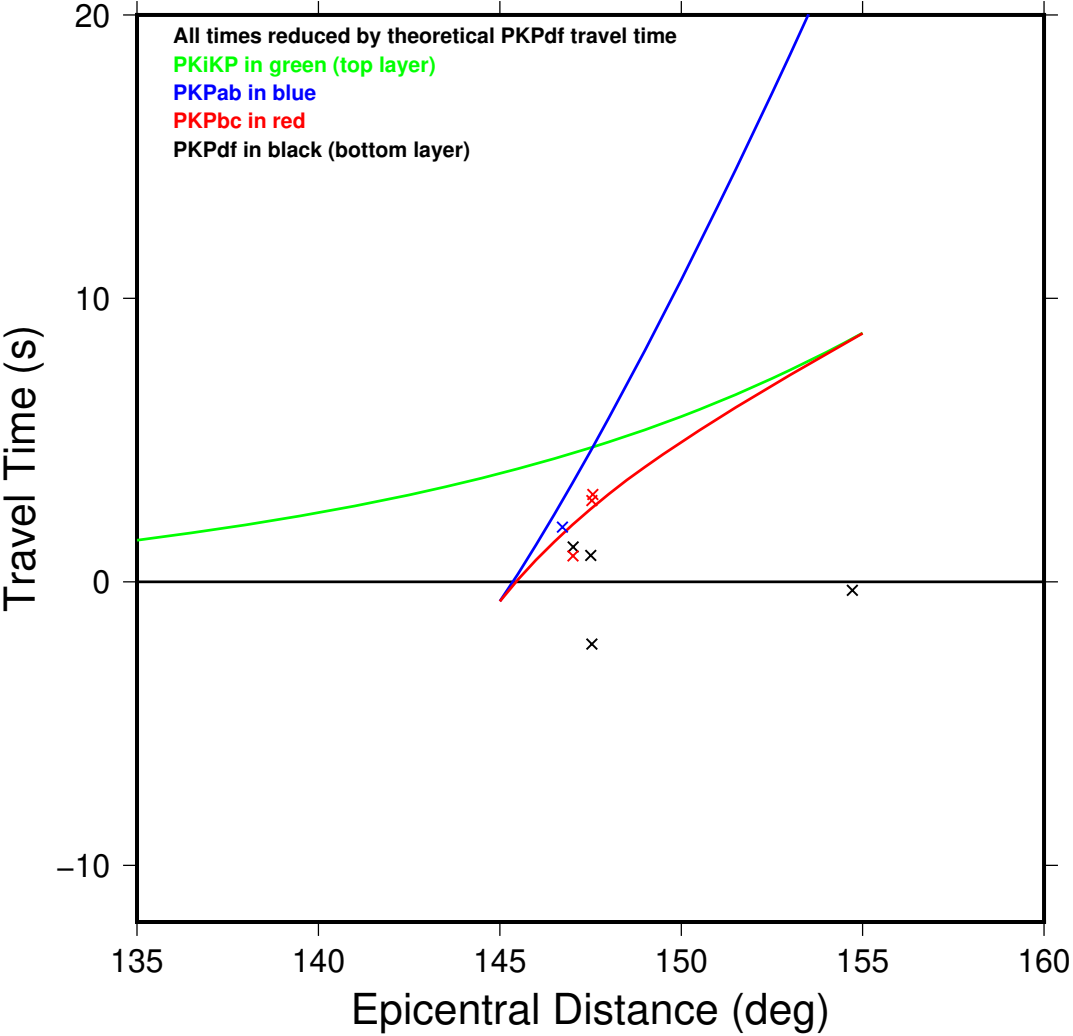
Summary Travel Times dezhgan5.11



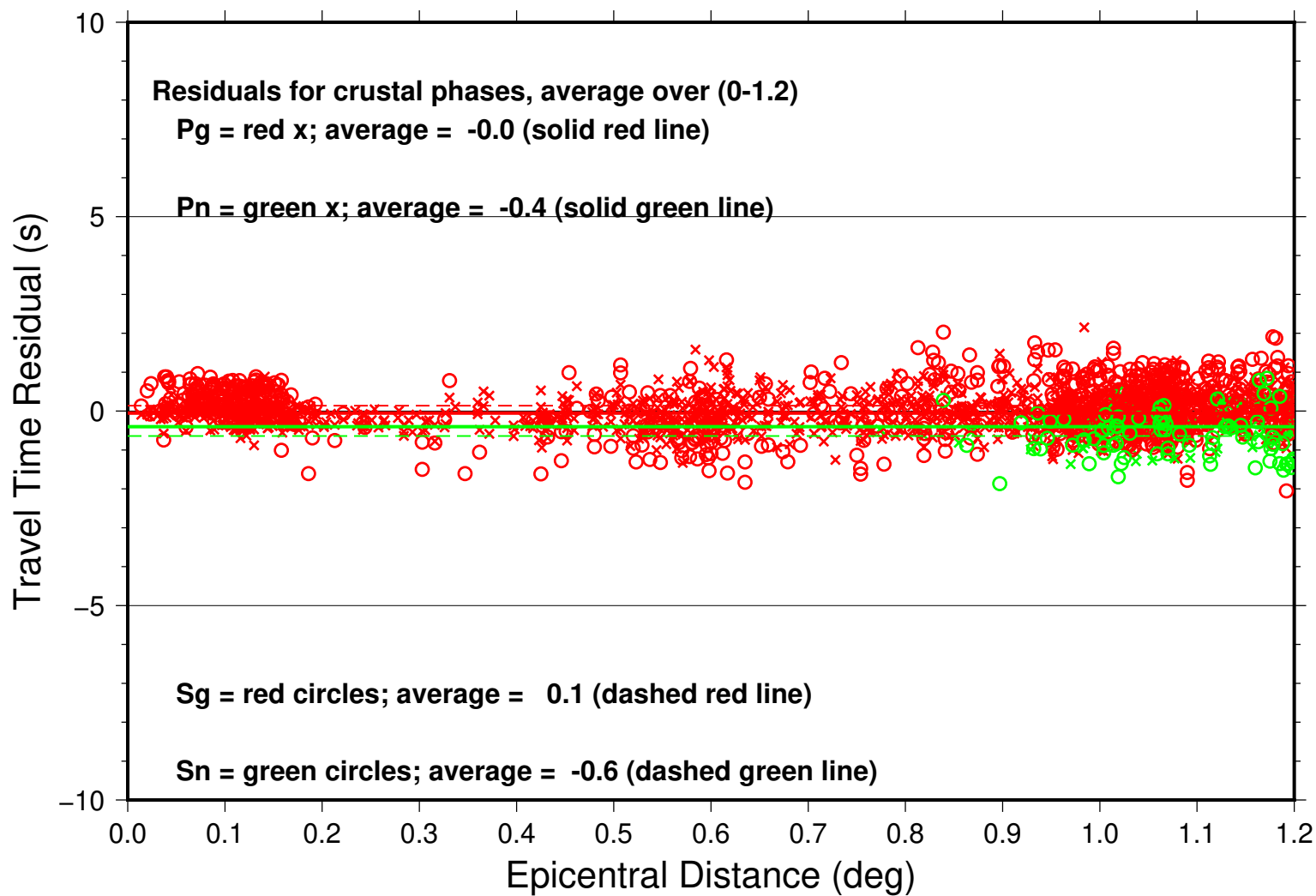
Teleseismic P dezhgan5.11



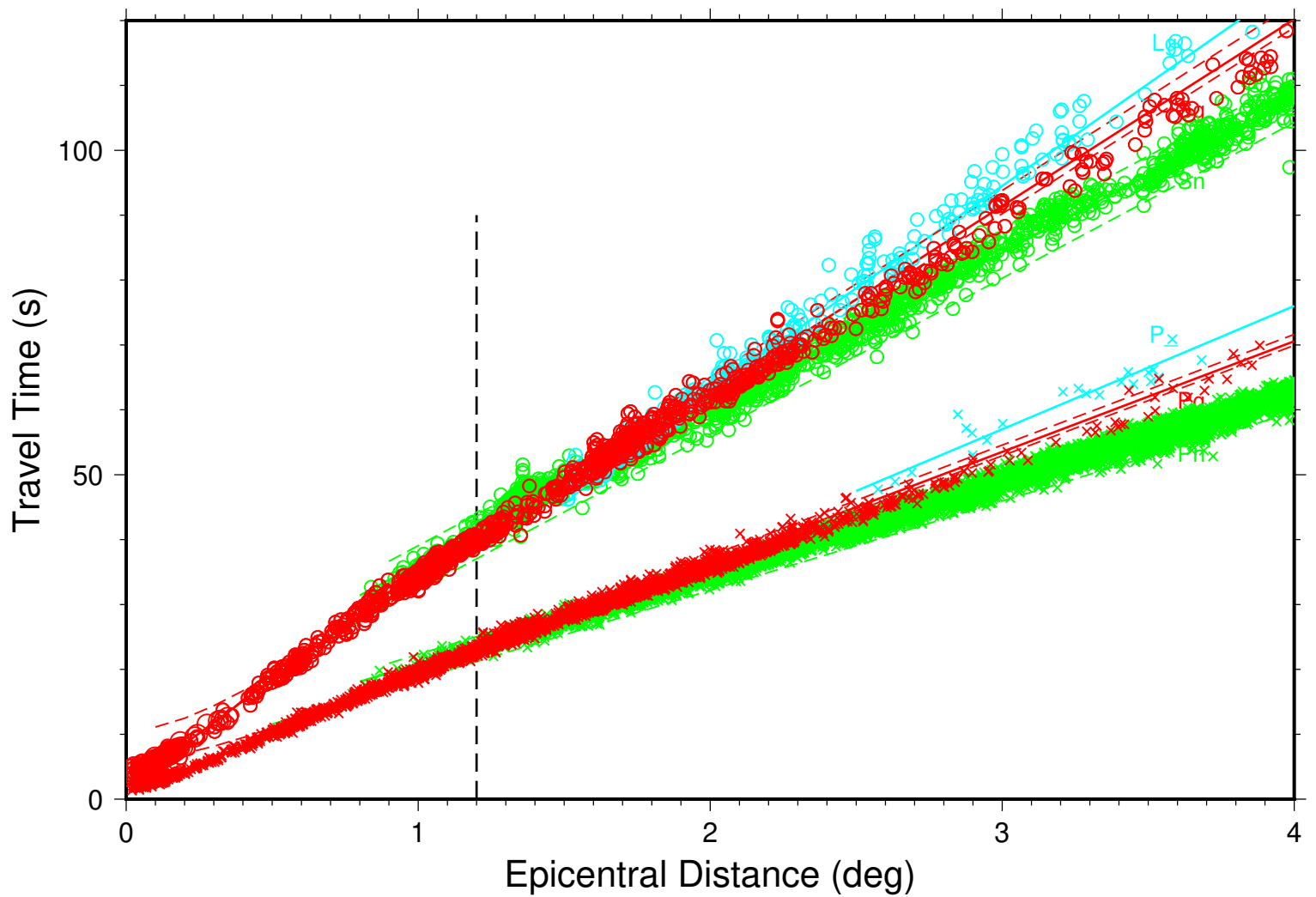
PKP Caustic dezhgan5.11



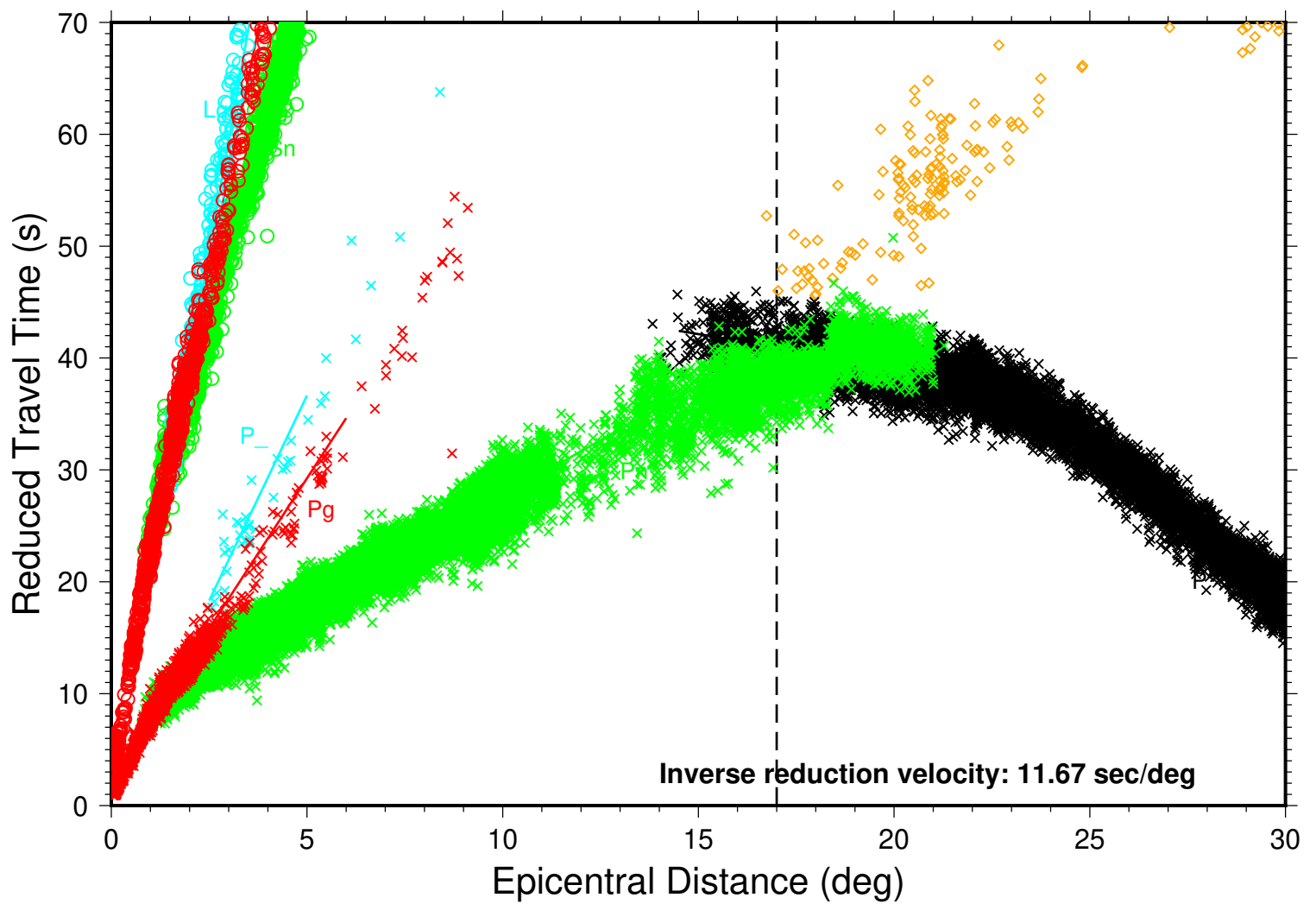
Near-Source dezhgan5.11



Local Distance dezhgan5.11



Local-Regional dezhgan5.11



Local-Regional Shear Phases dezhgan5.11

