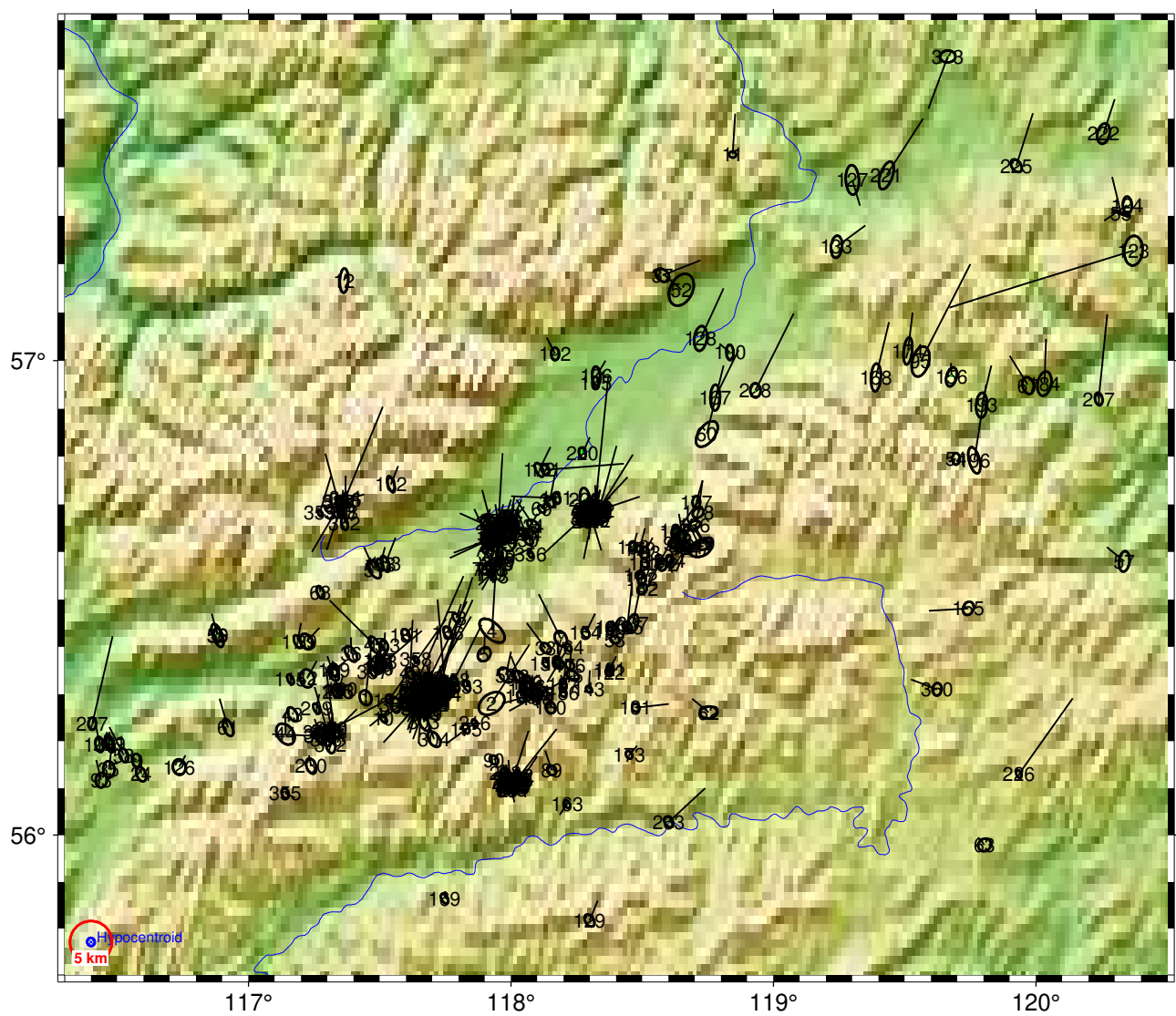
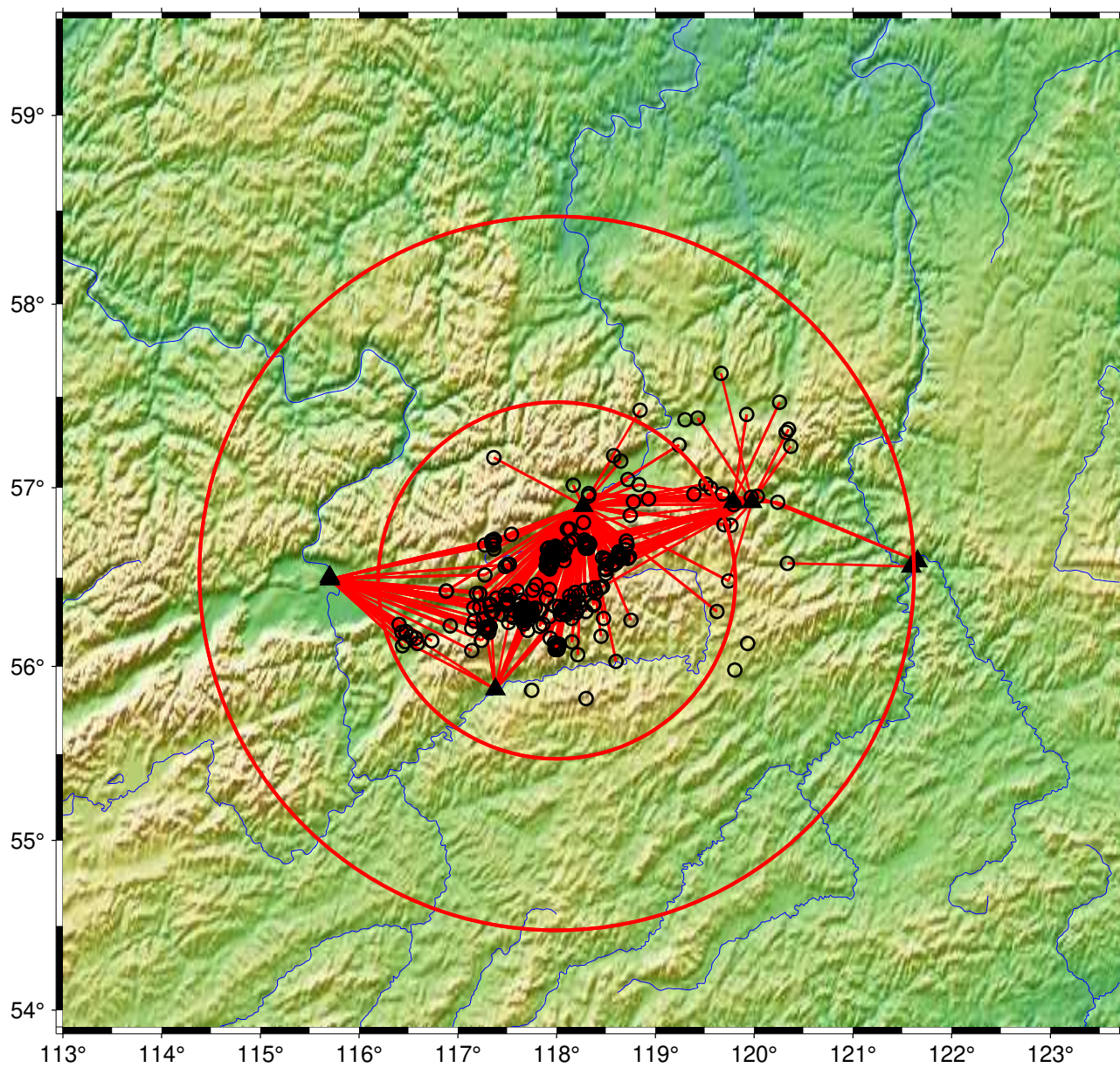


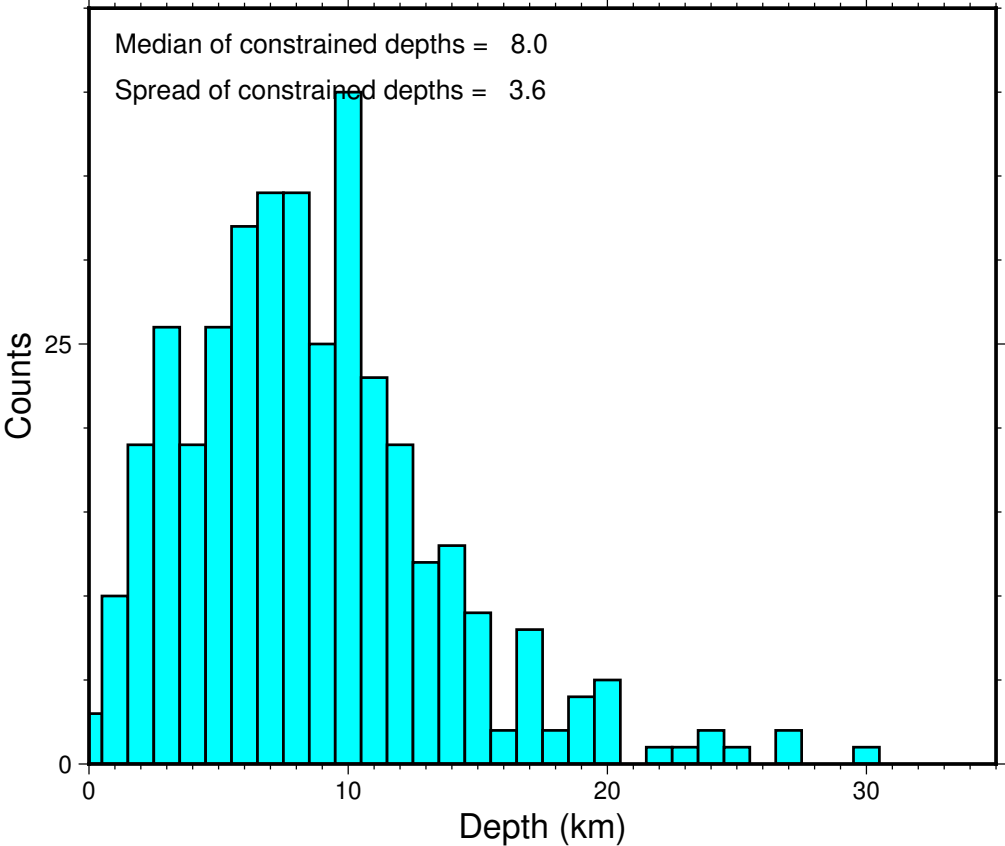
Base Map chara1.31



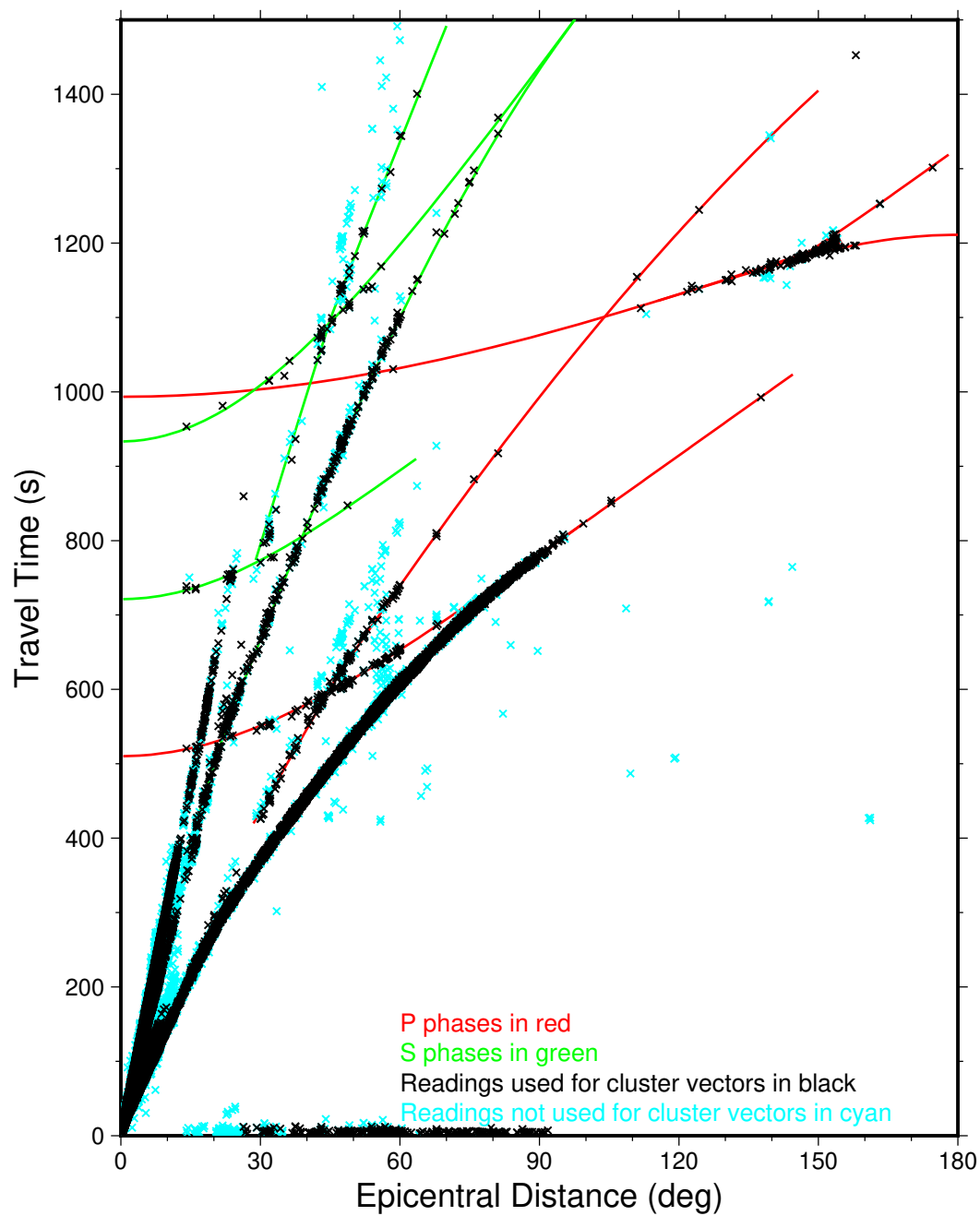
Direct Calibration chara1.31



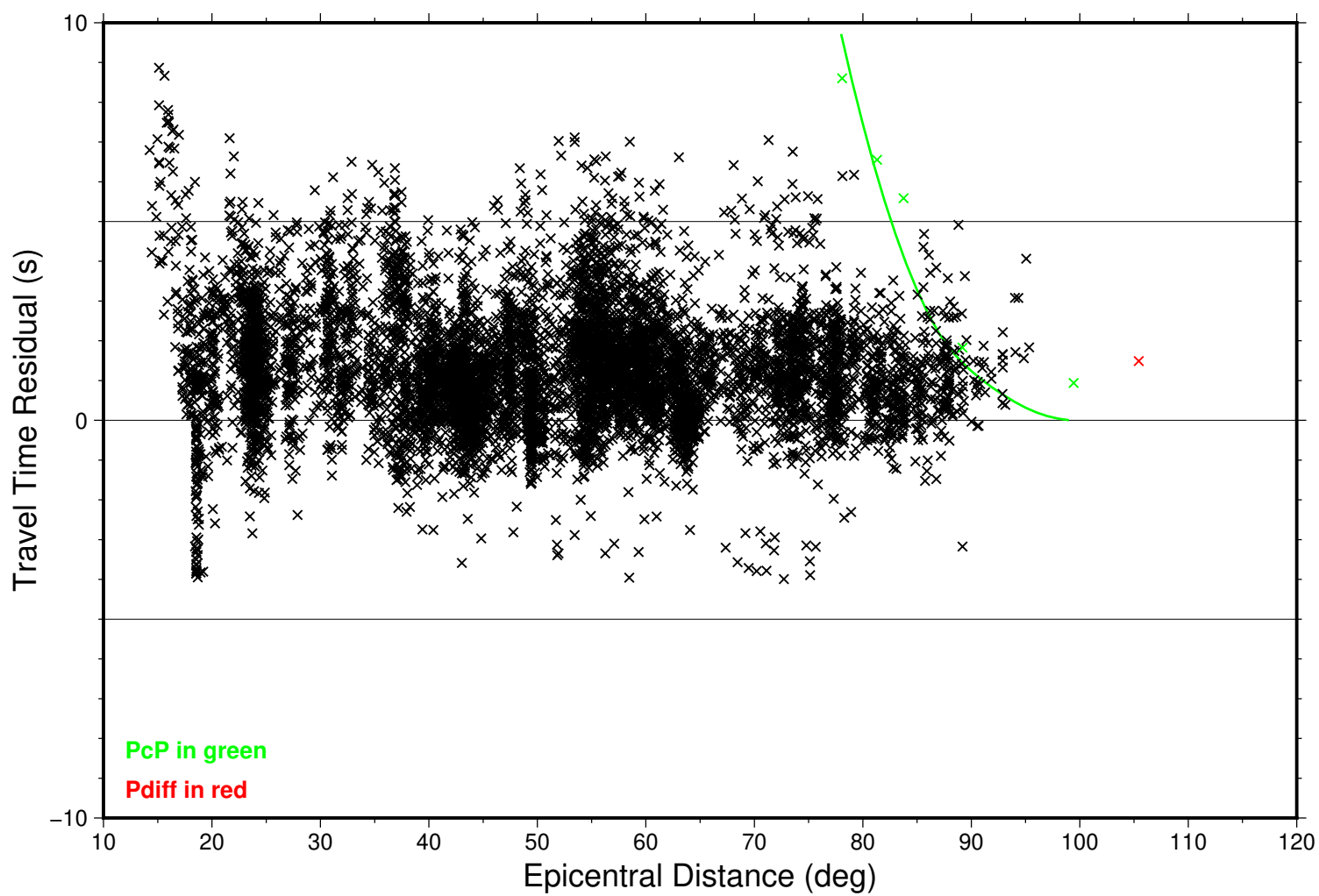
Focal Depths chara1.31



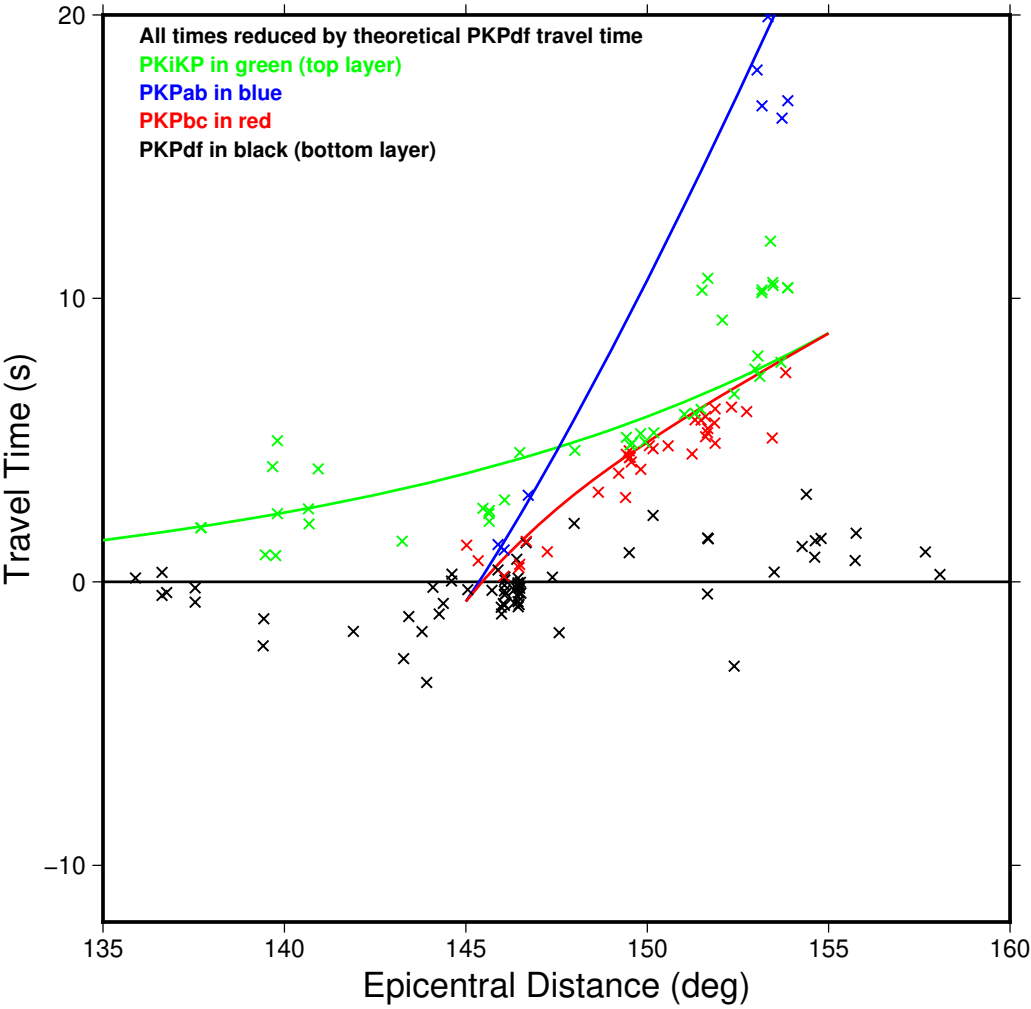
Summary Travel Times chara1.31



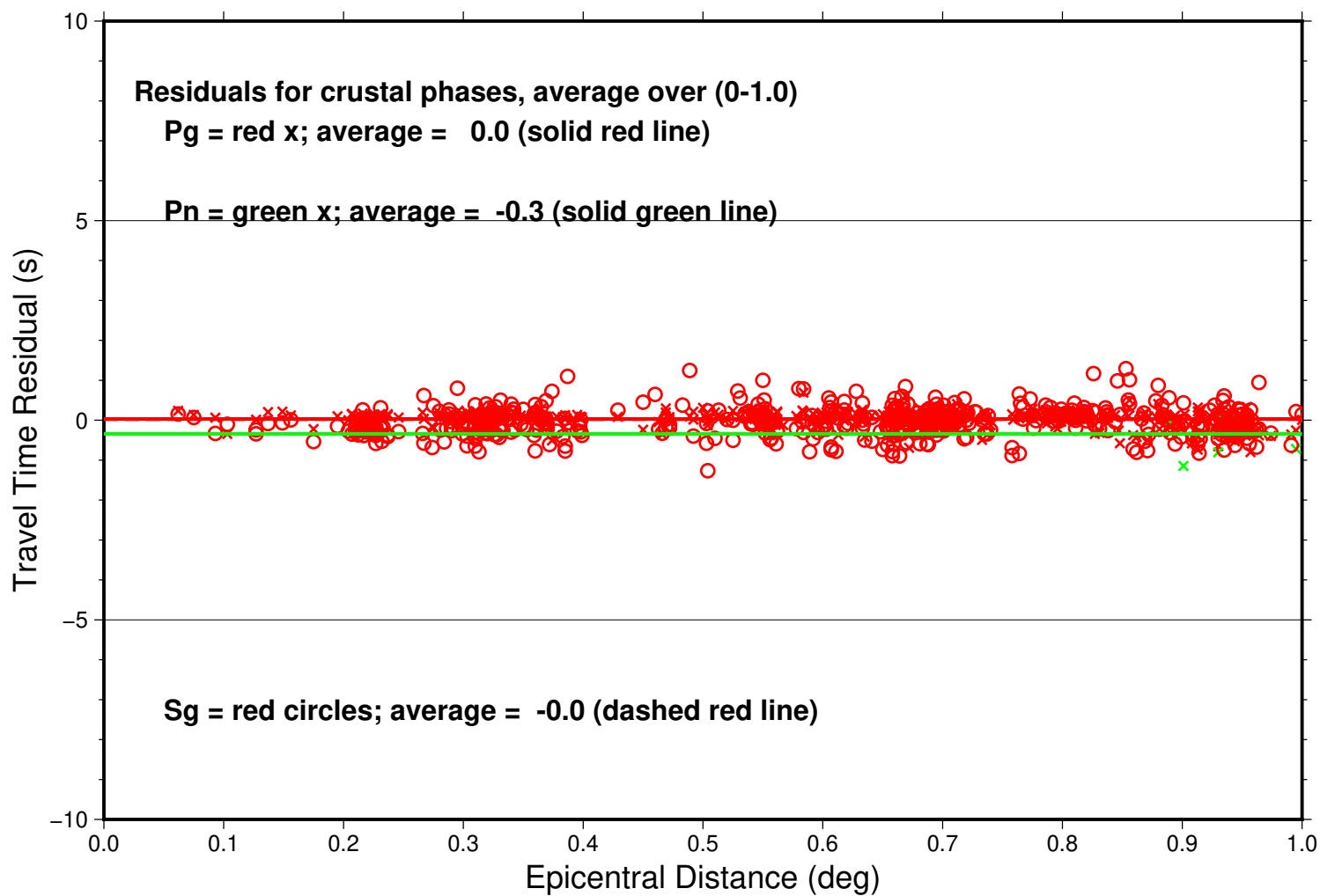
Teleseismic P chara1.31



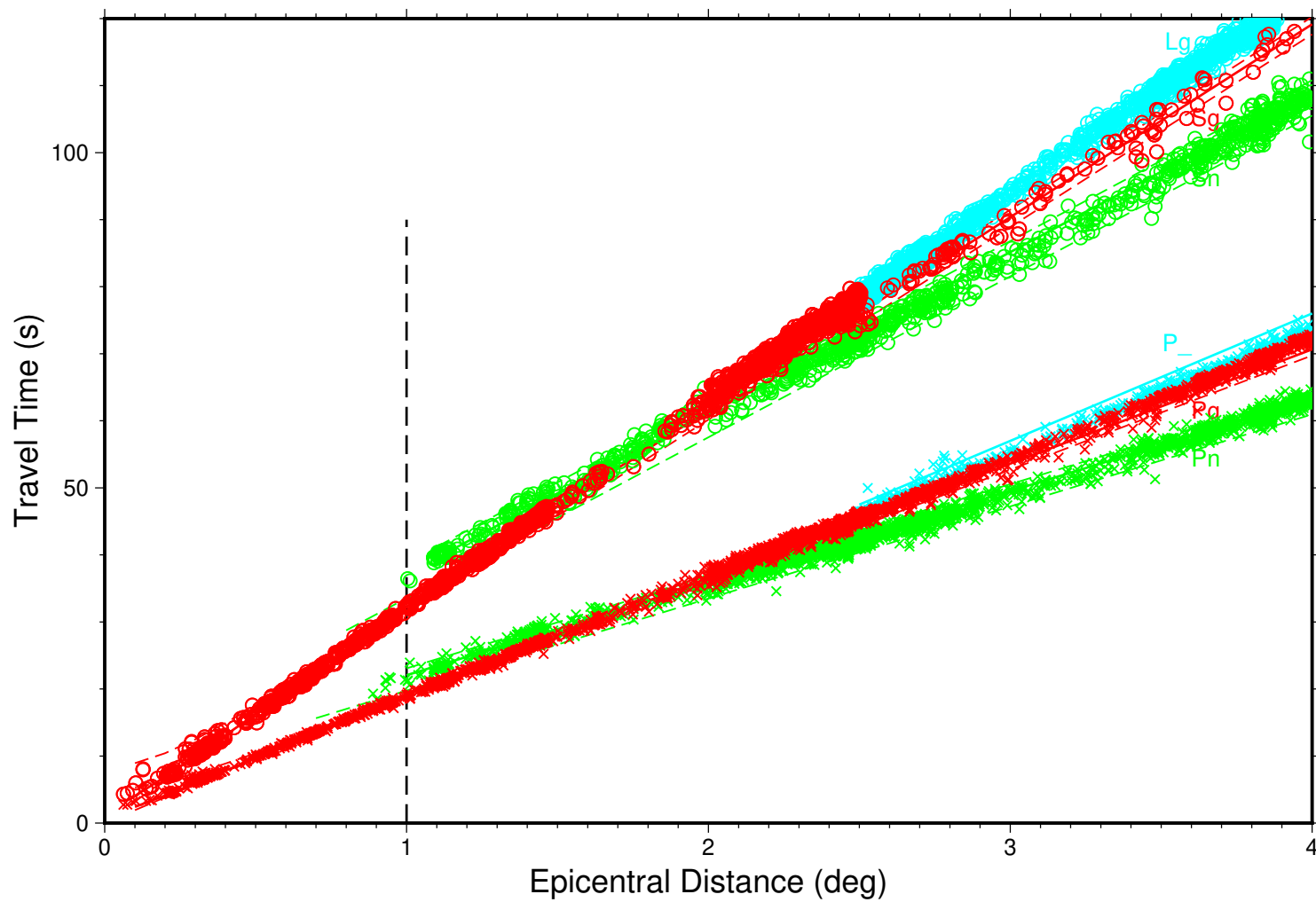
PKP Caustic chara1.31



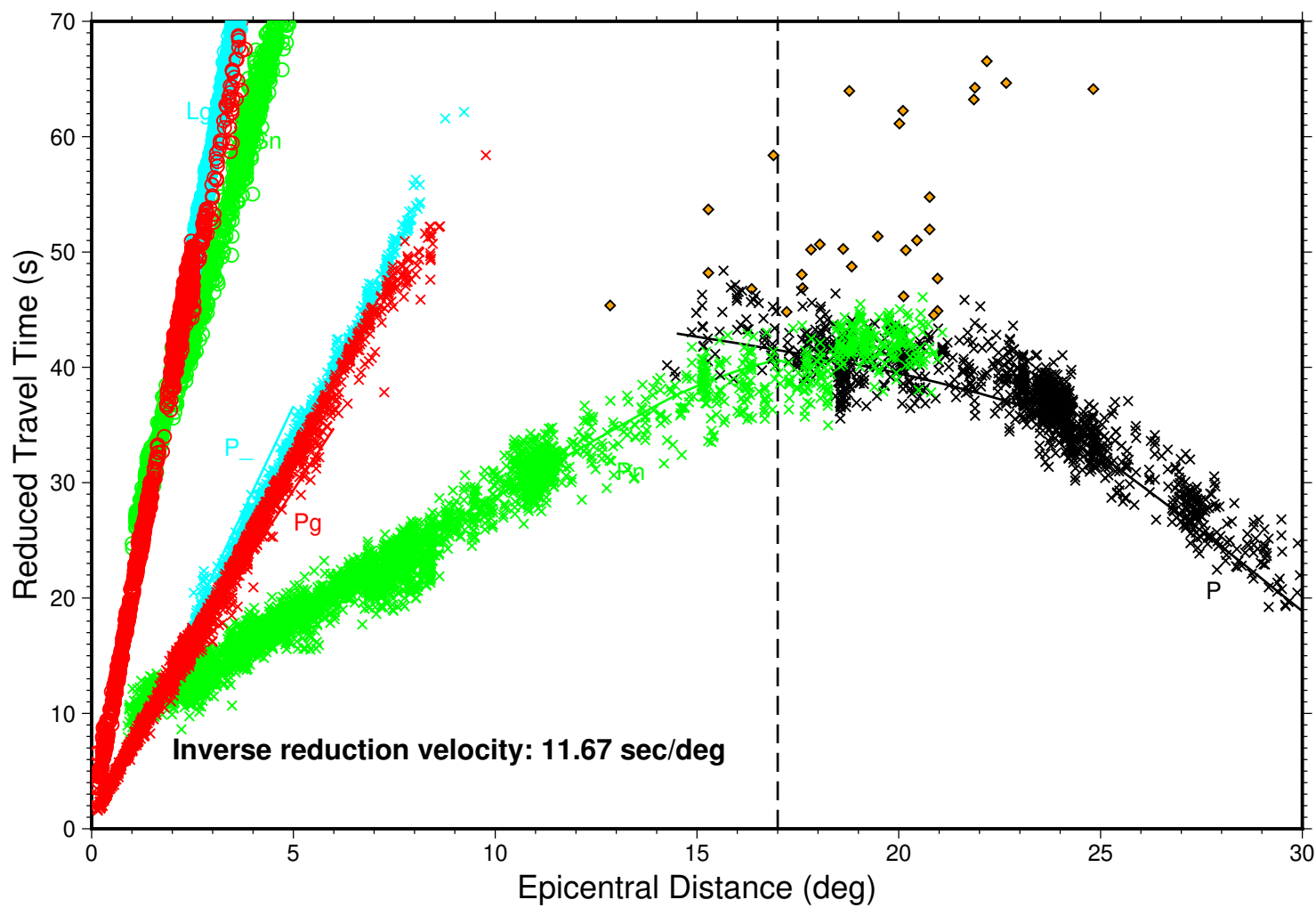
Near-Source chara1.31



Local Distance chara1.31



Local-Regional chara1.31



Local-Regional Shear Phases chara1.31

