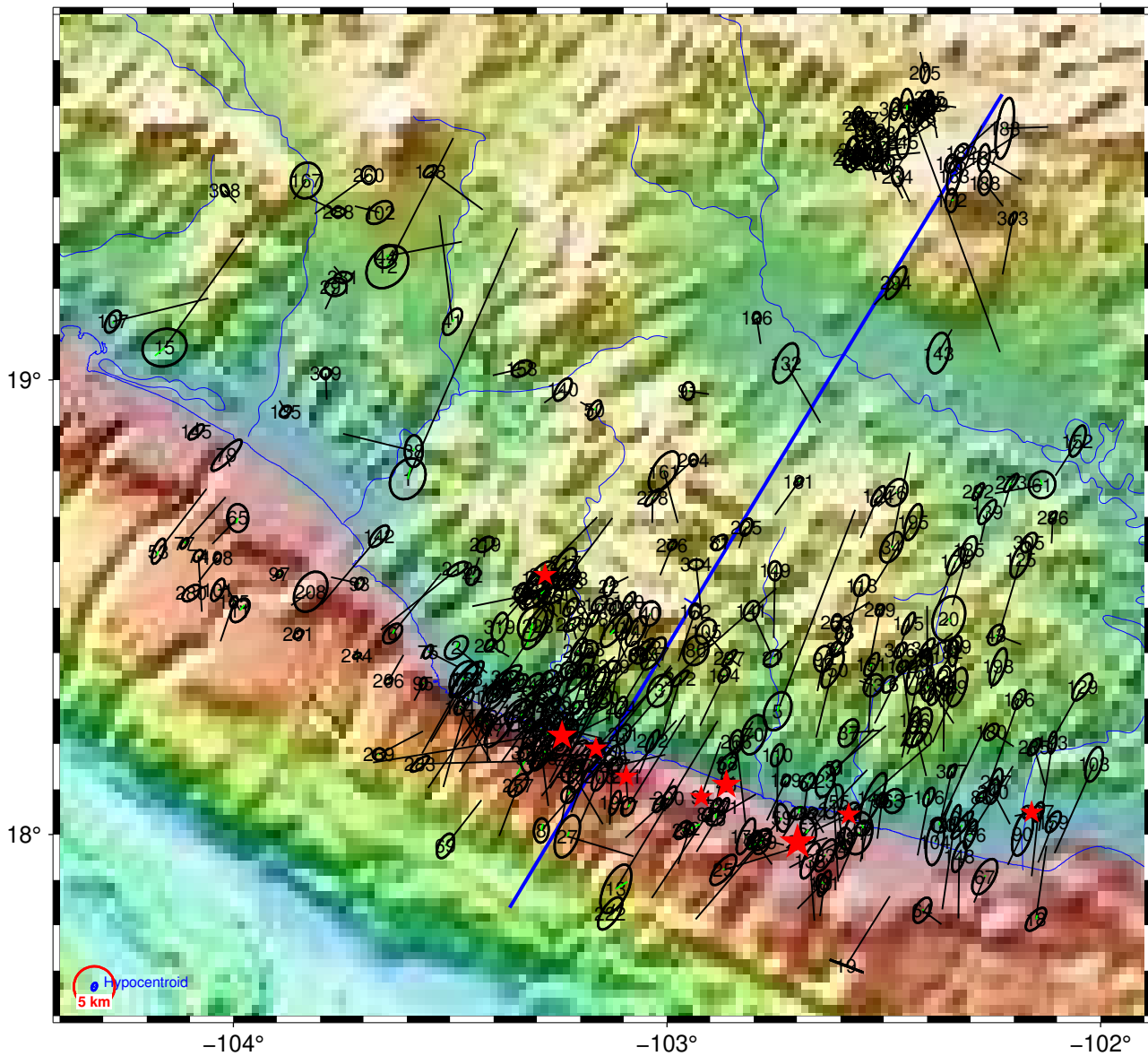
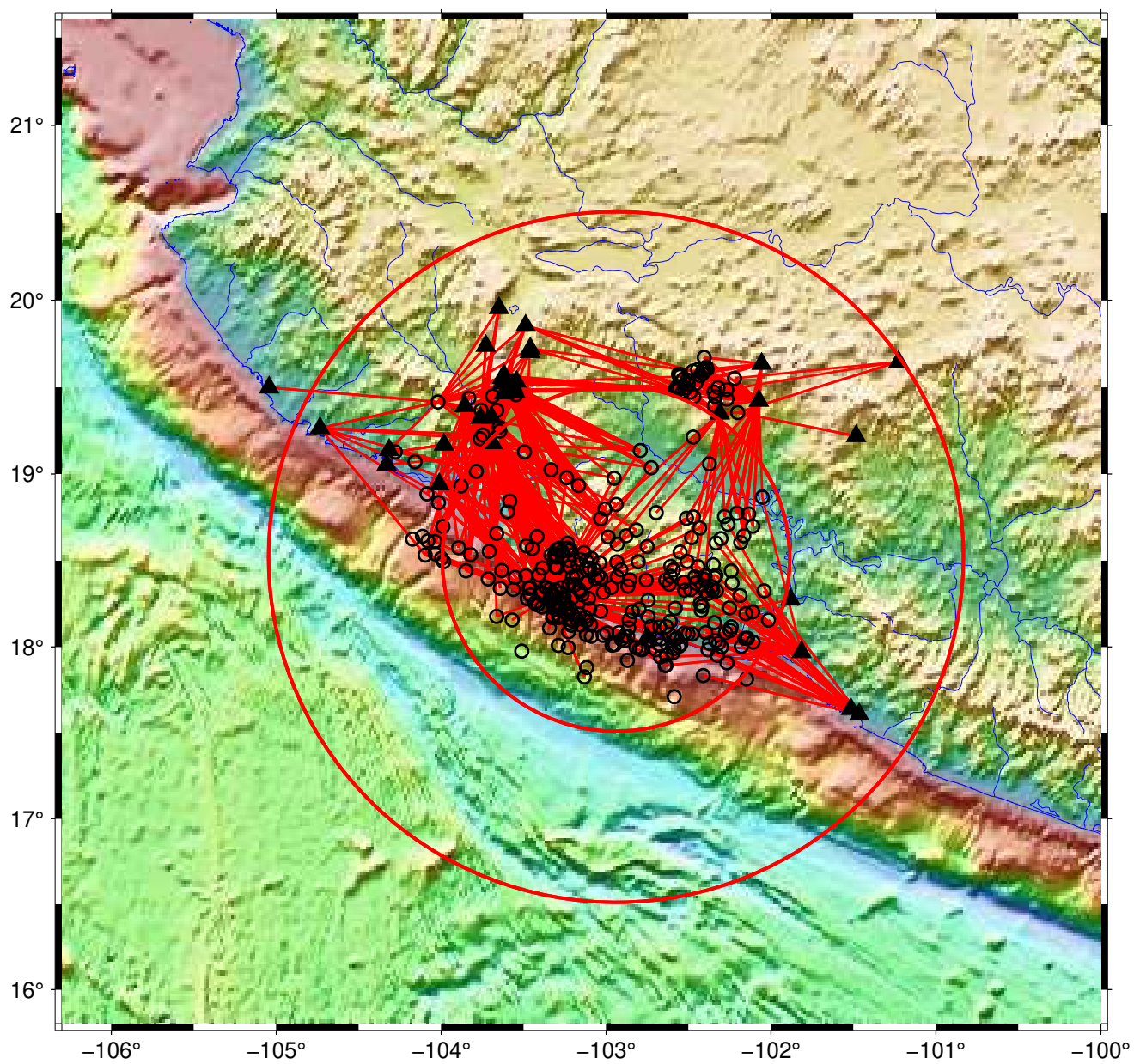


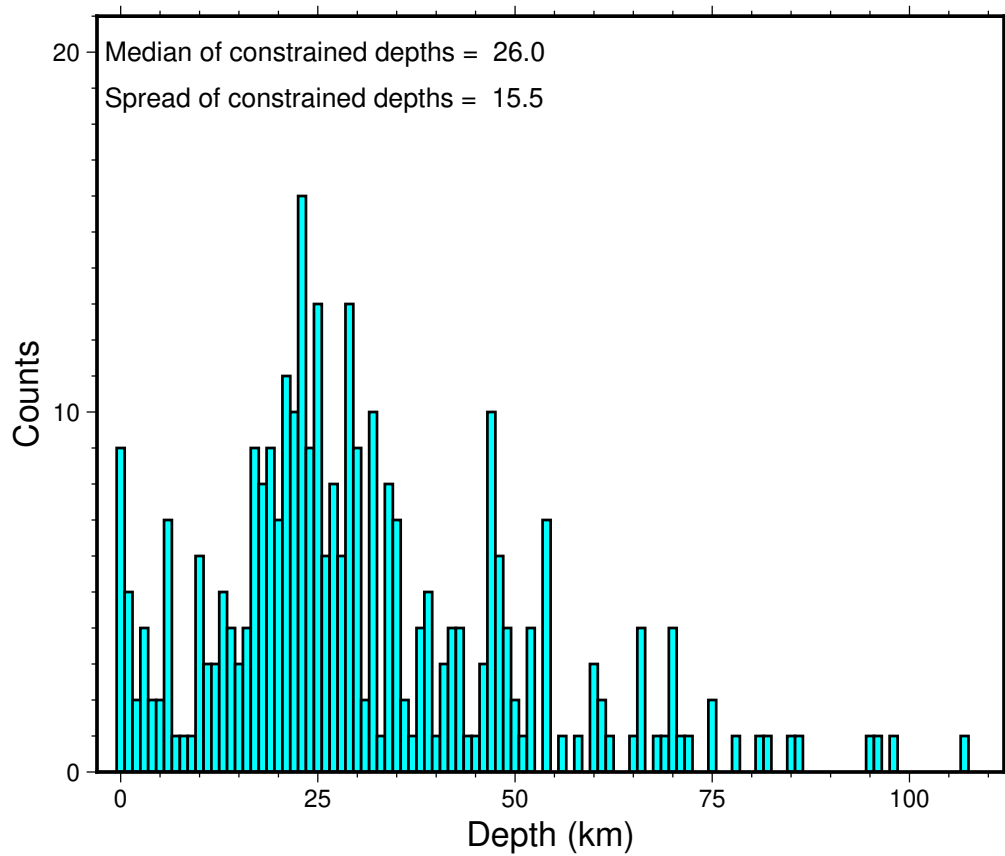
Base Map caleta1.47



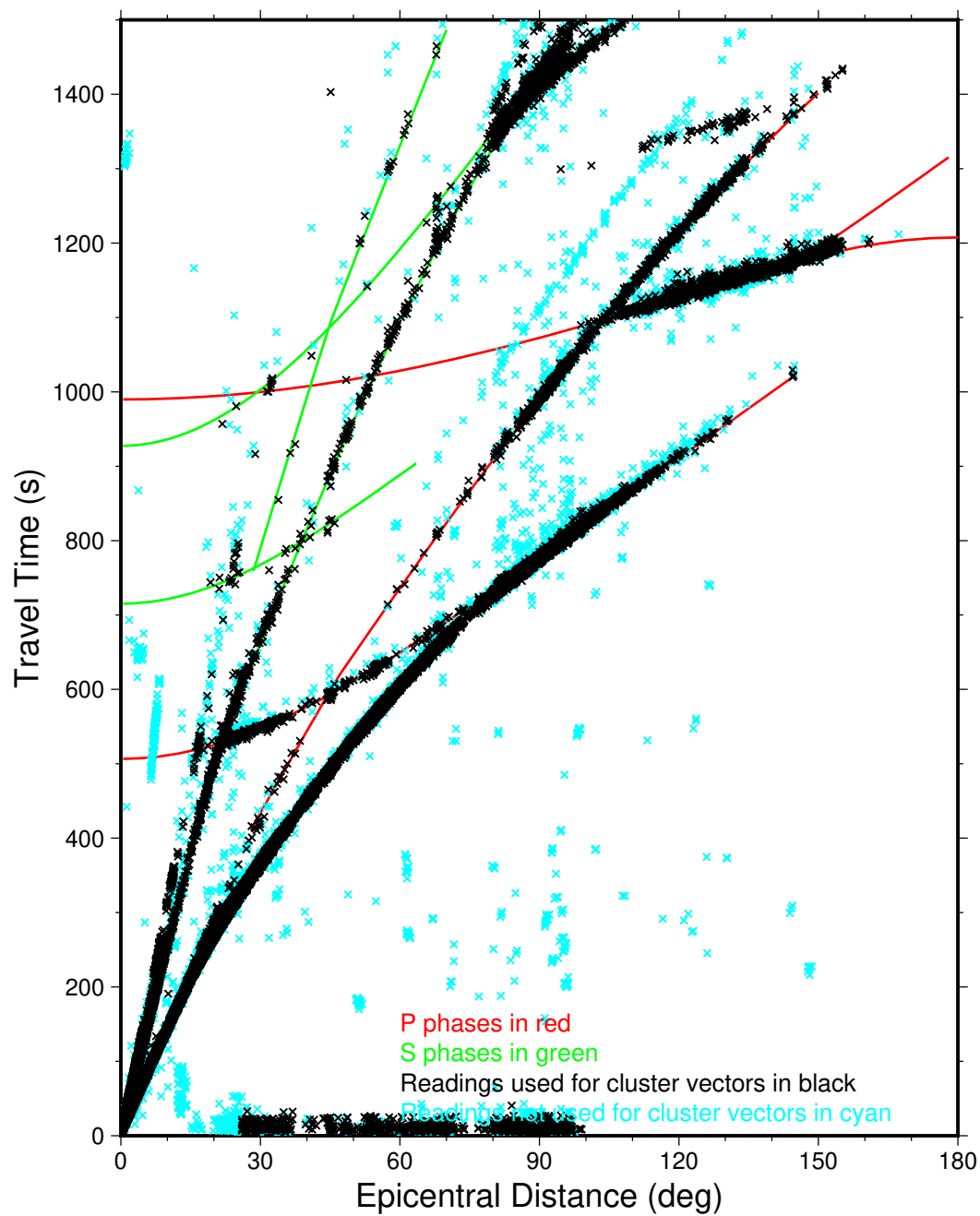
Direct Calibration caleta1.47



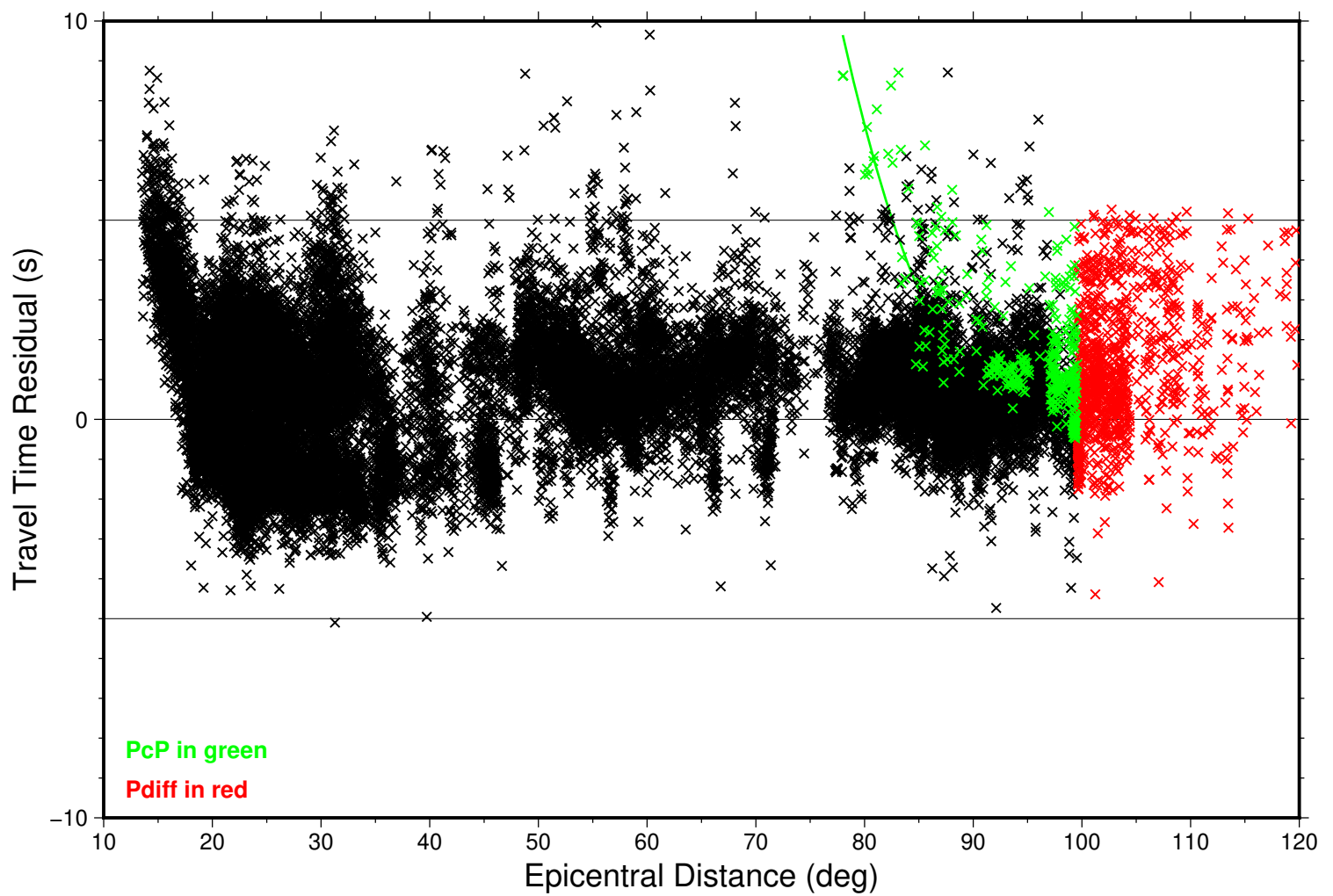
Focal Depths caleta1.47



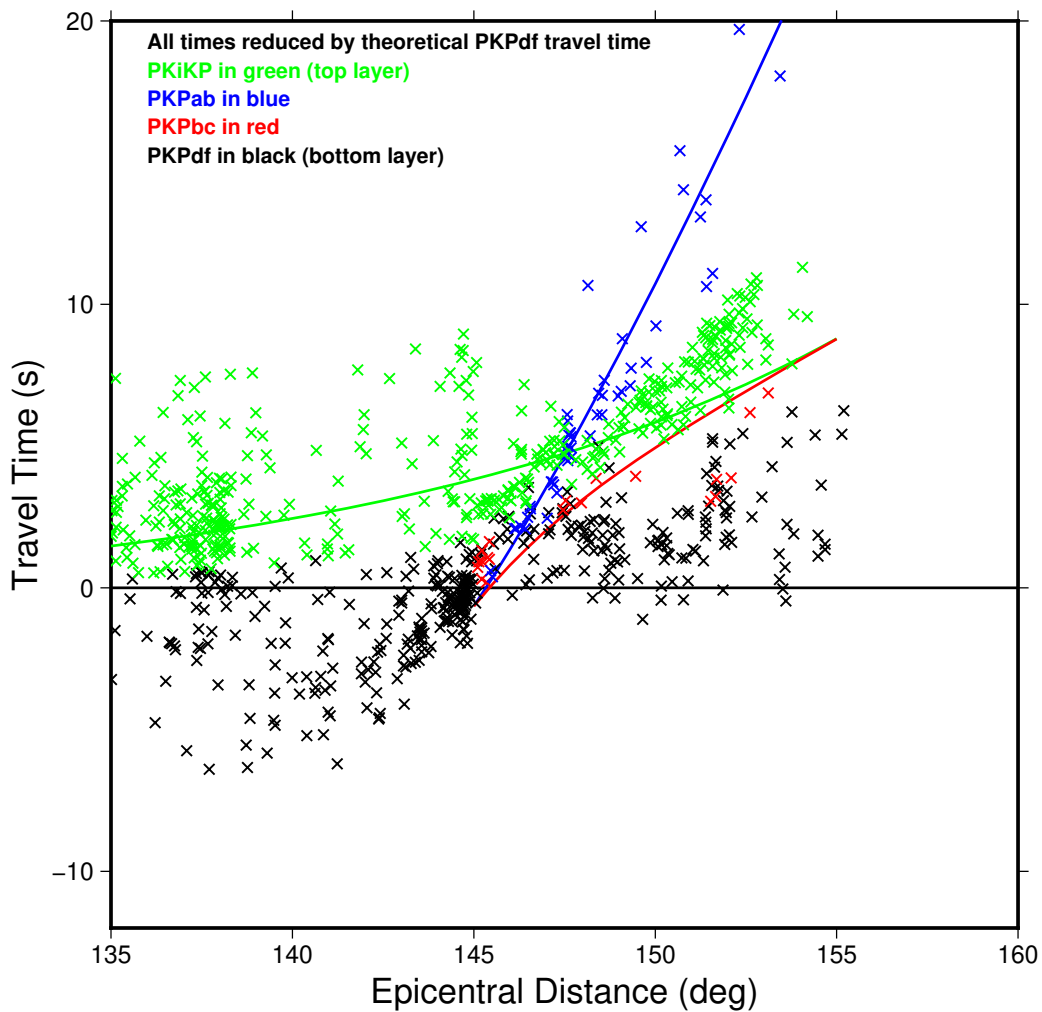
Summary Travel Times caleta1.47



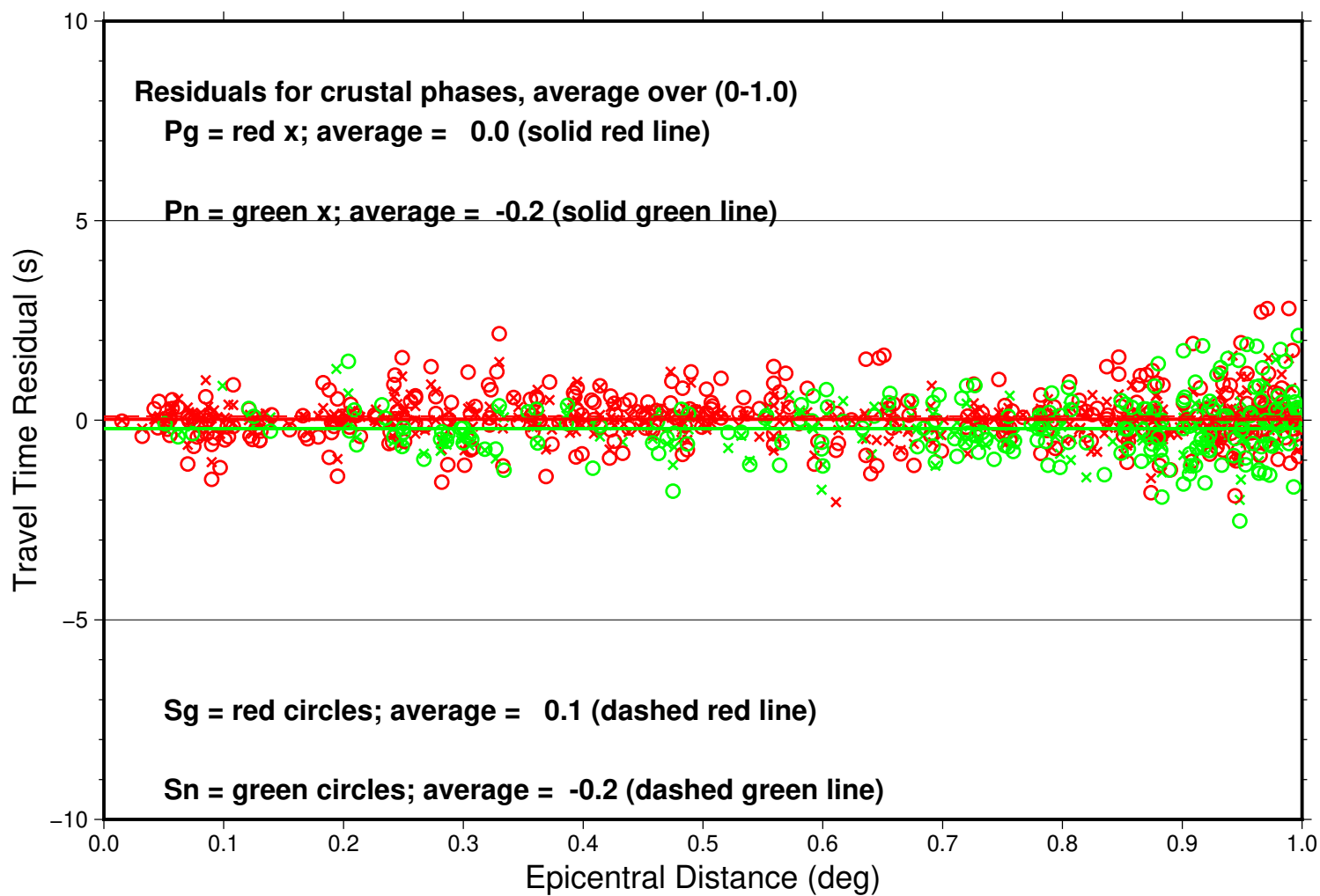
Teleseismic P caleta1.47



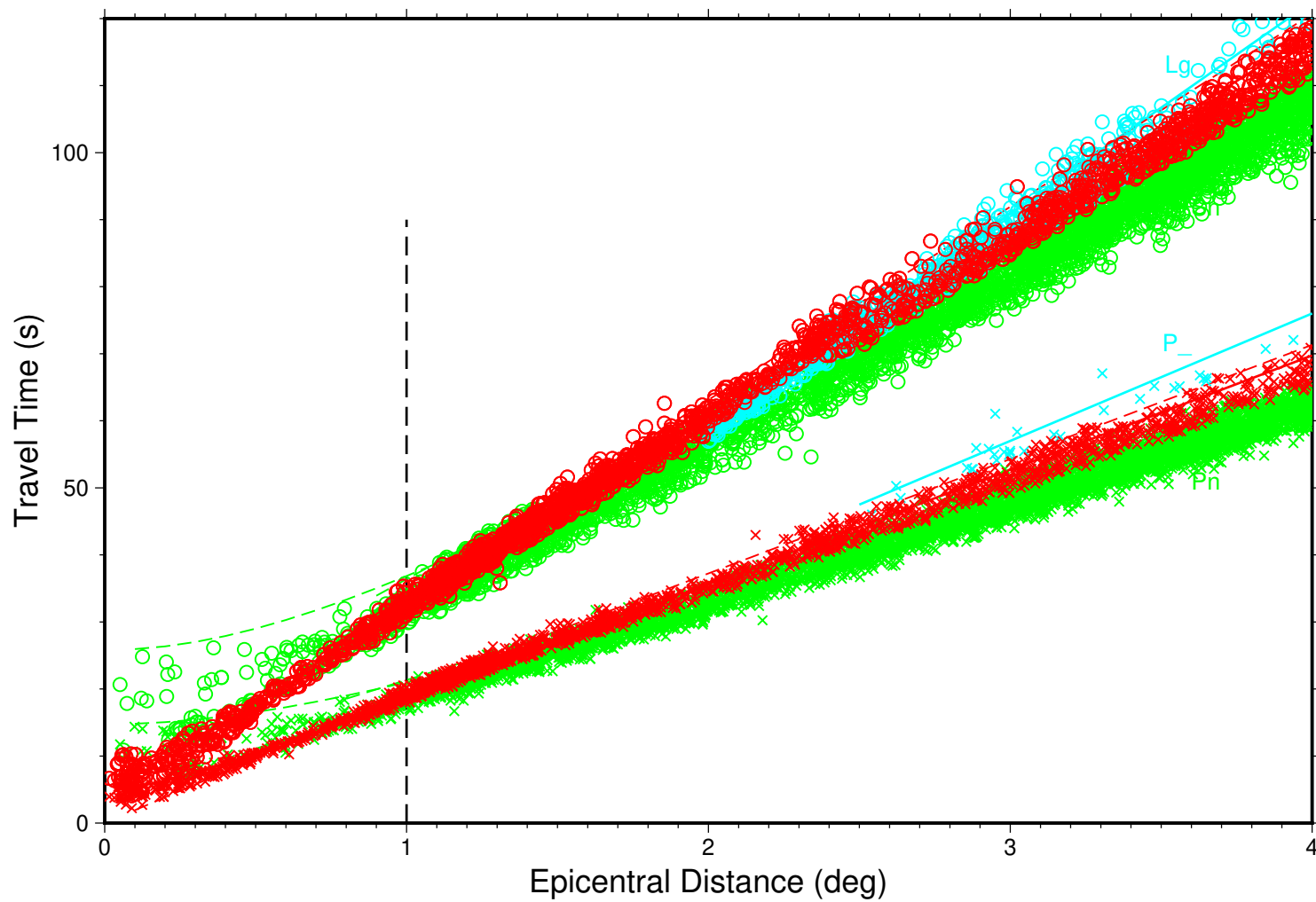
PKP Caustic caleta1.47



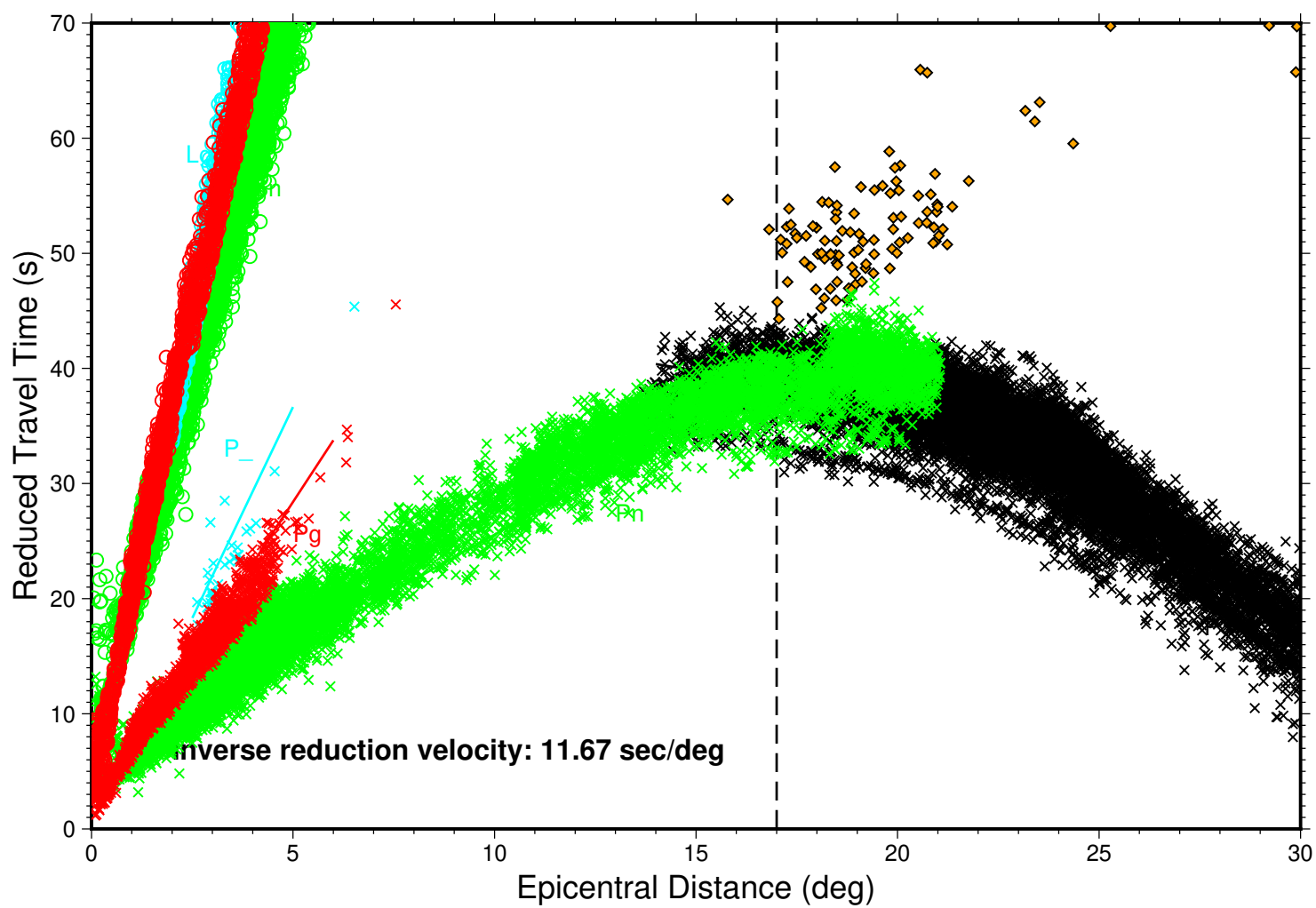
Near-Source caleta1.47



Local Distance caleta1.47



Local-Regional caleta1.47



Local-Regional Shear Phases caleta1.47

