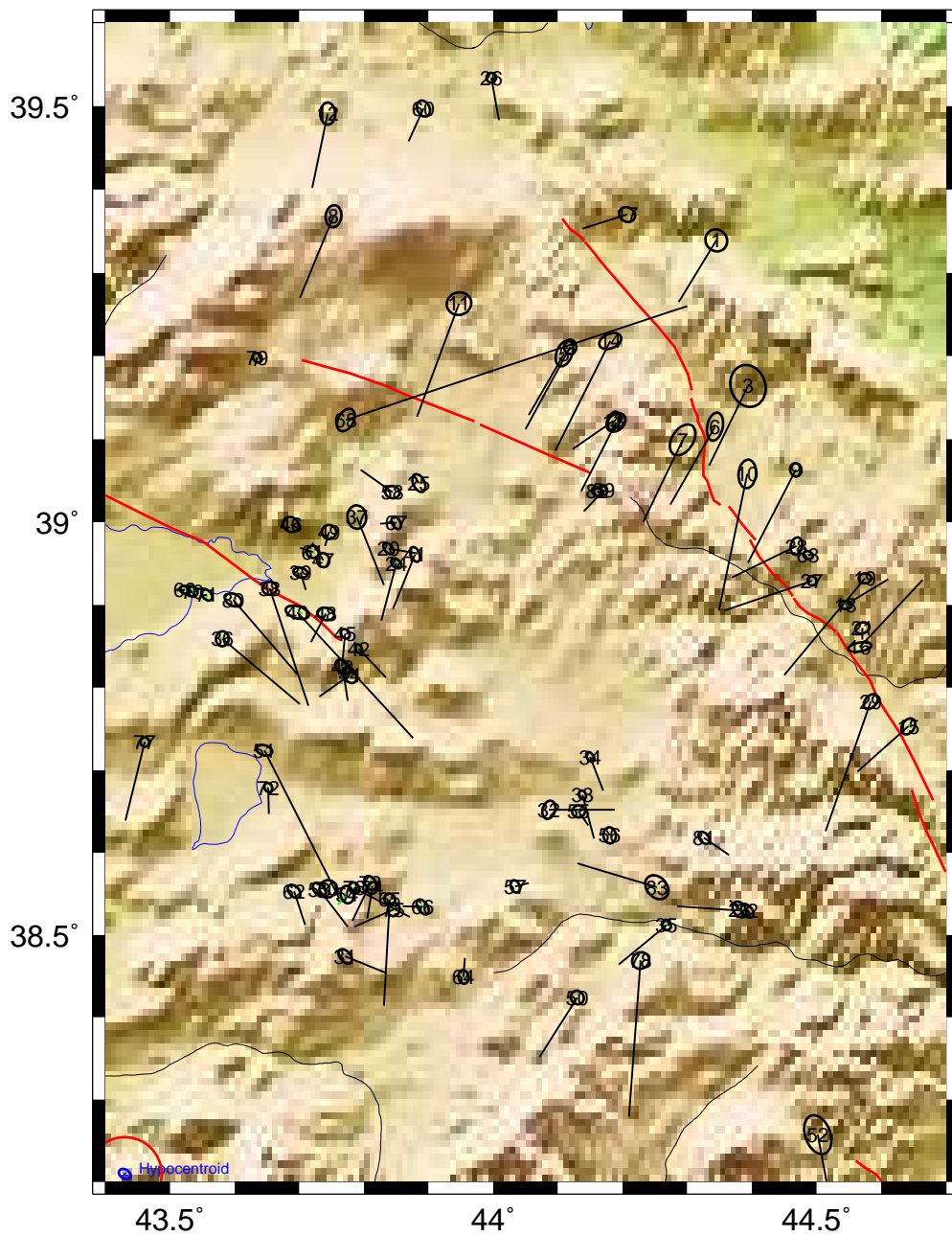
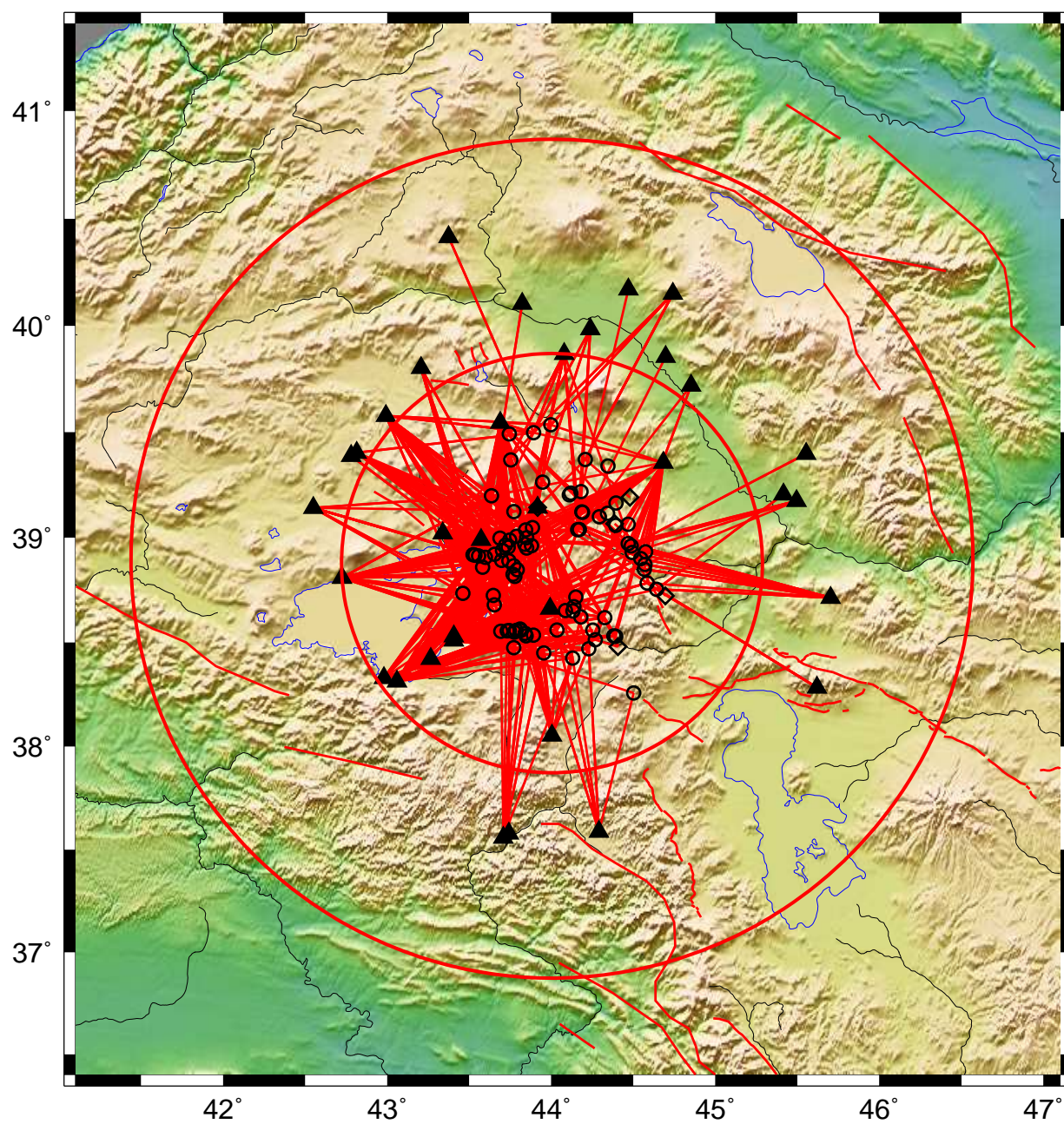


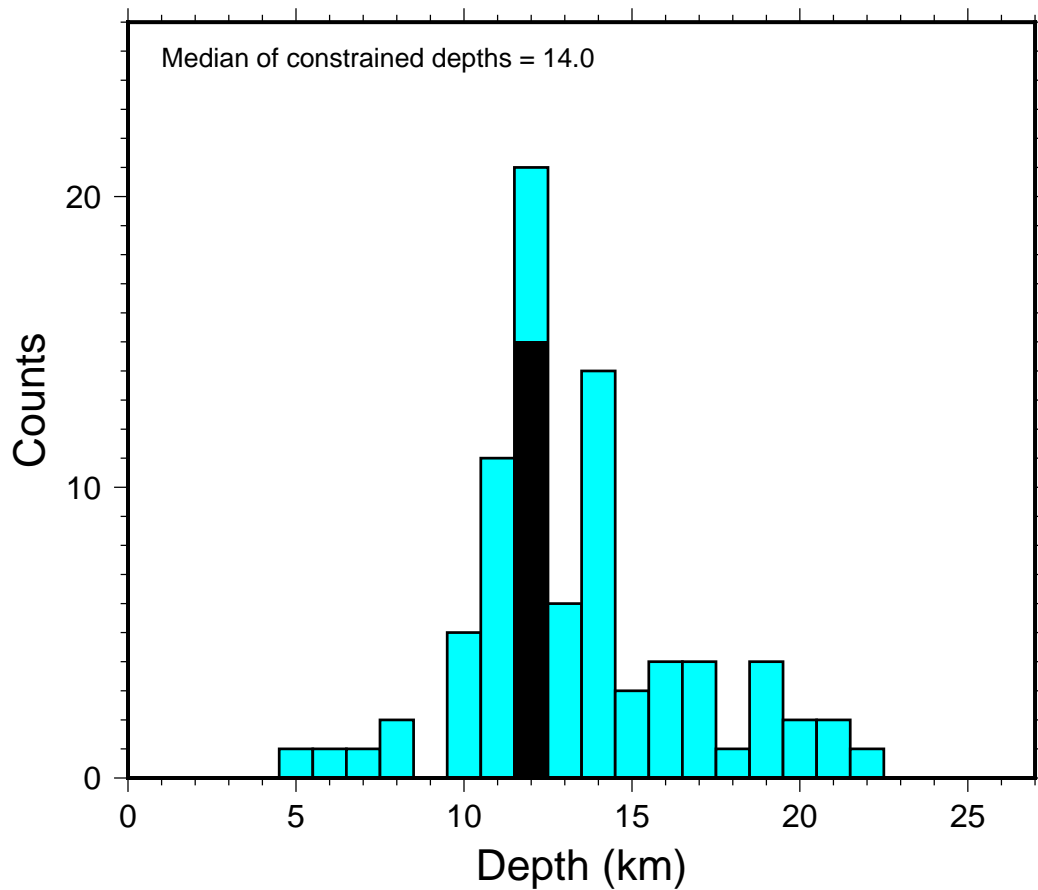
## Base Map caldiran1.6



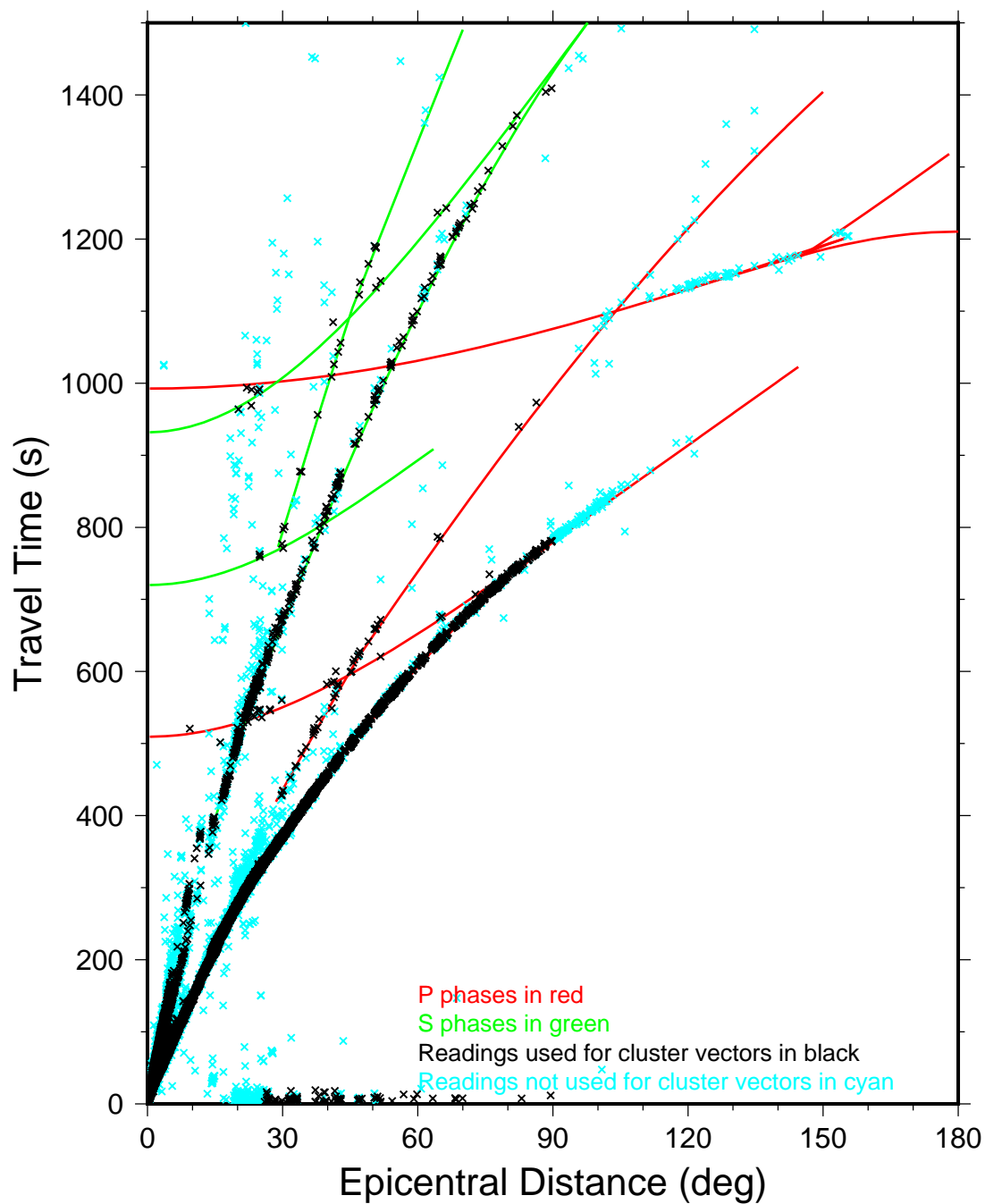
## Direct Calibration caldiran1.6



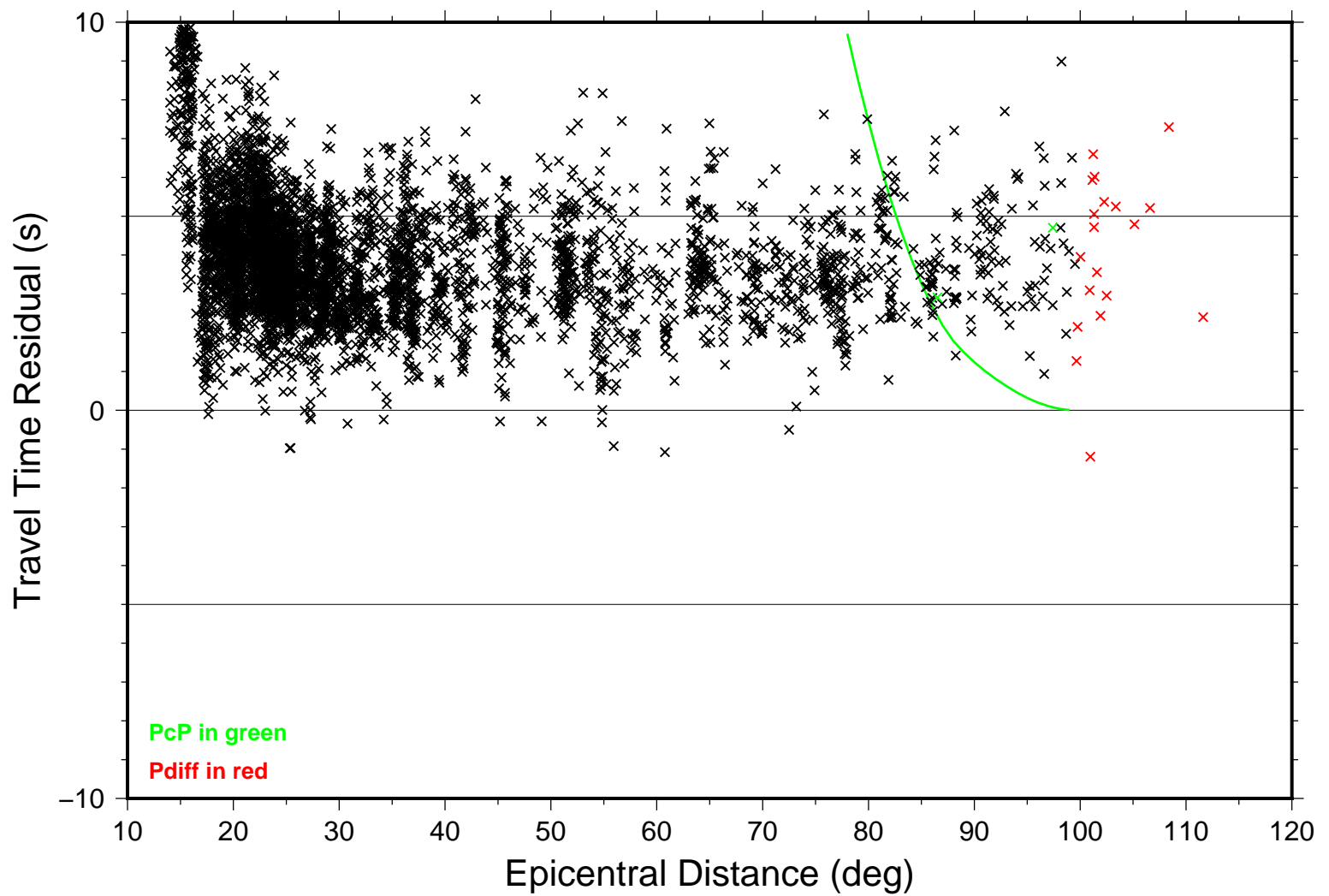
## Focal Depths caldiran1.6



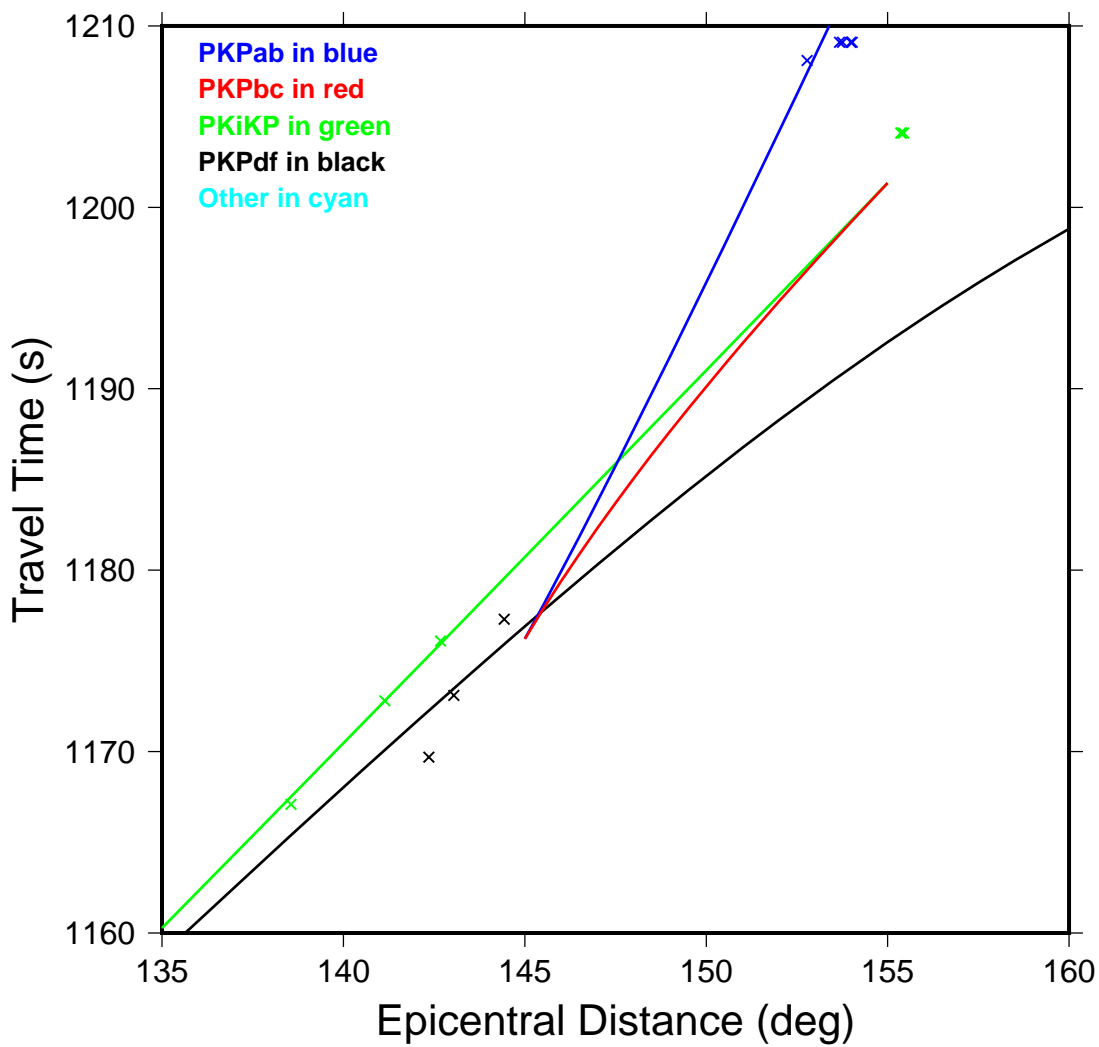
## Summary Travel Times caldiran1.6



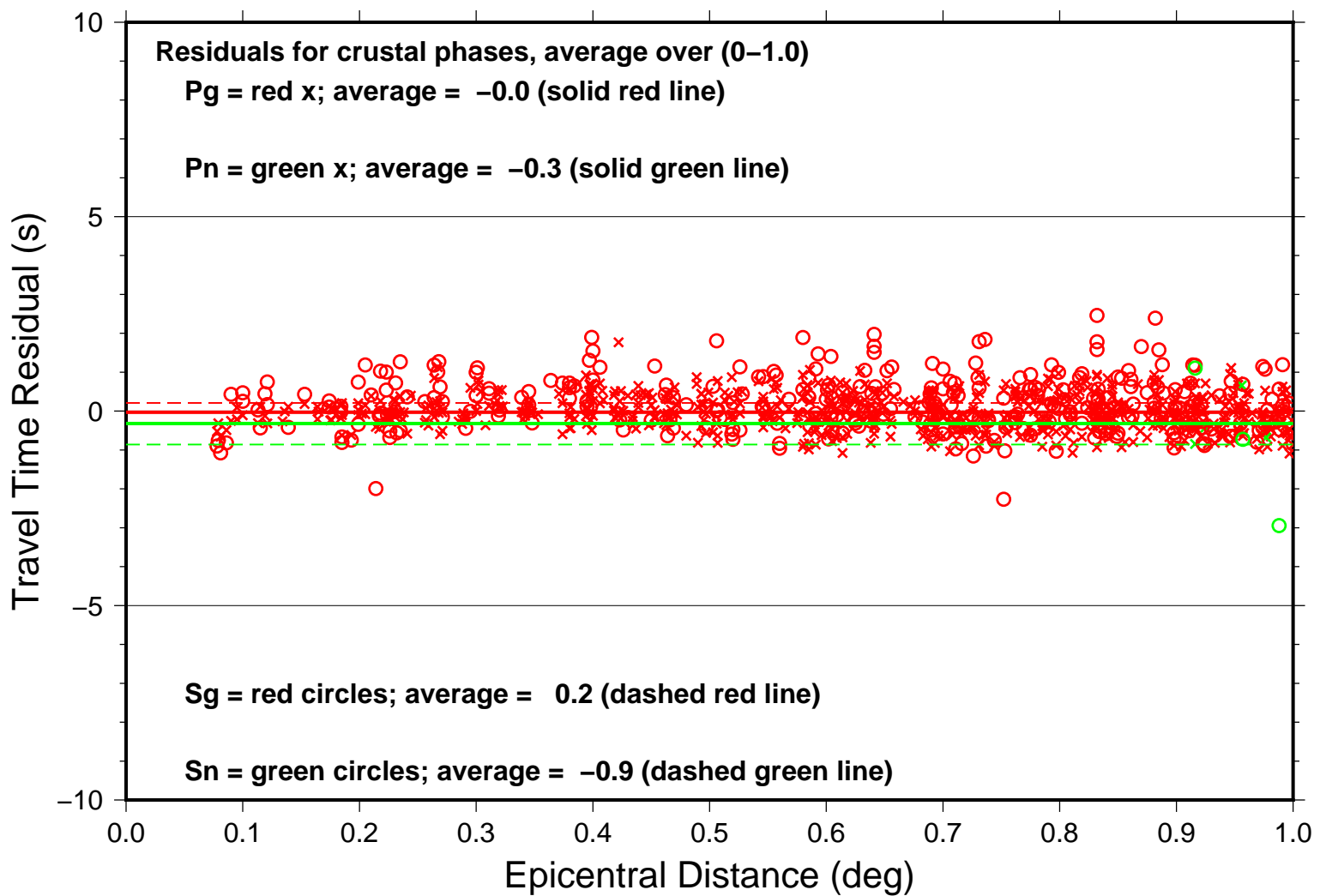
# Teleseismic P caldiran1.6



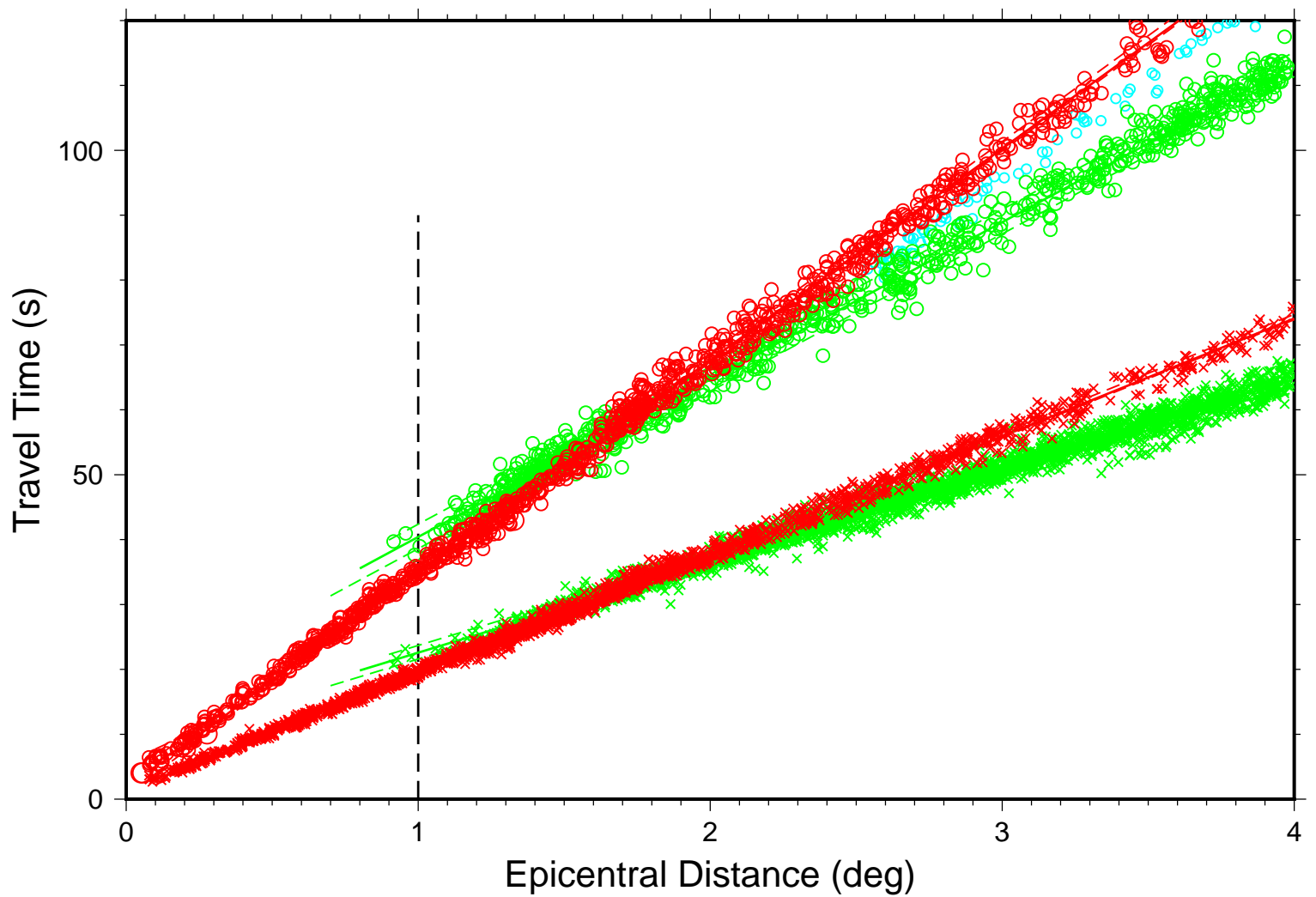
# PKP Caustic caldiran1.6



## Near-Source caldiran1.6

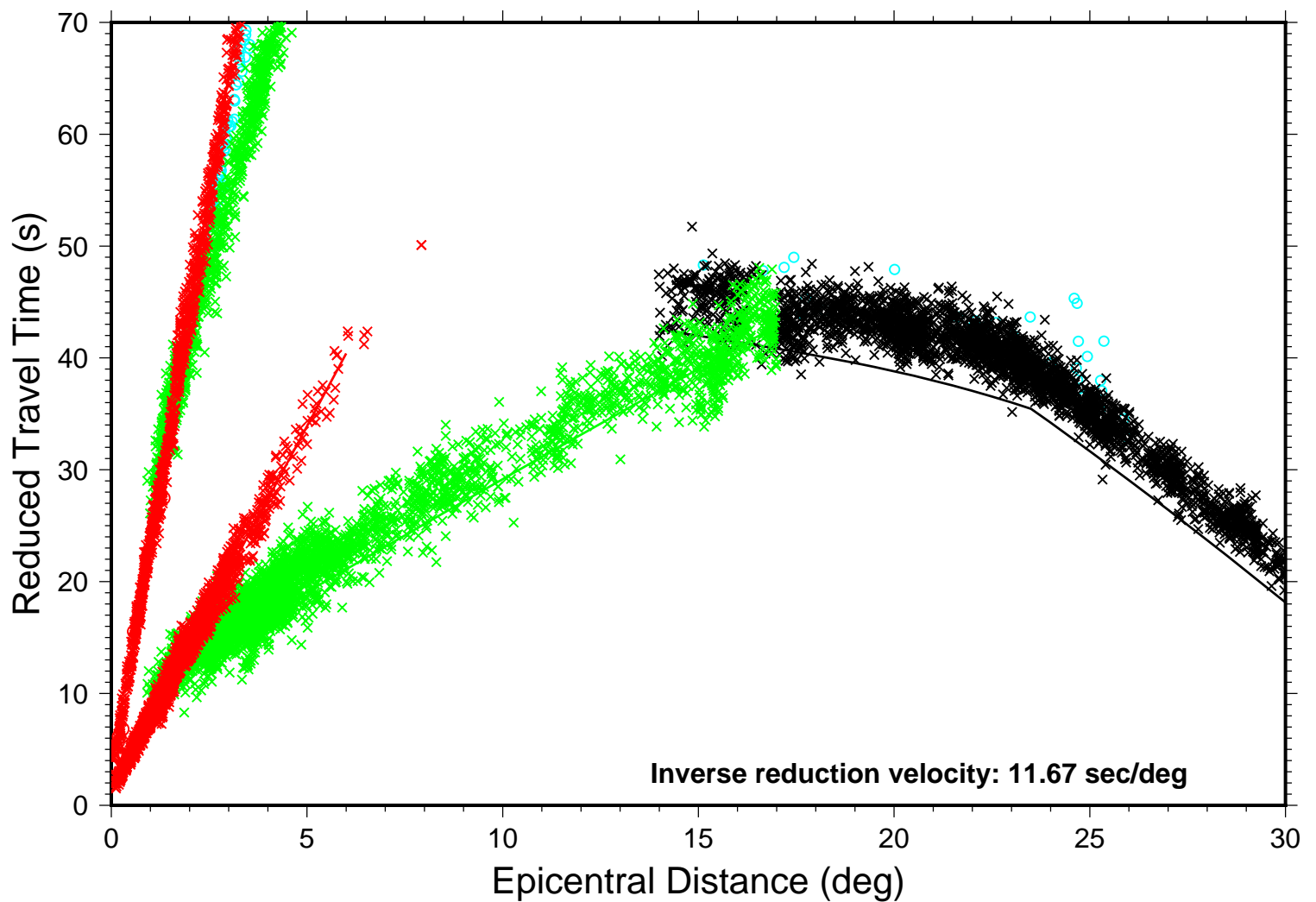


## Local Distance caldiran1.6





# Local-Regional caldiran1.6



# Local-Regional Shear Phases caldiran1.6

