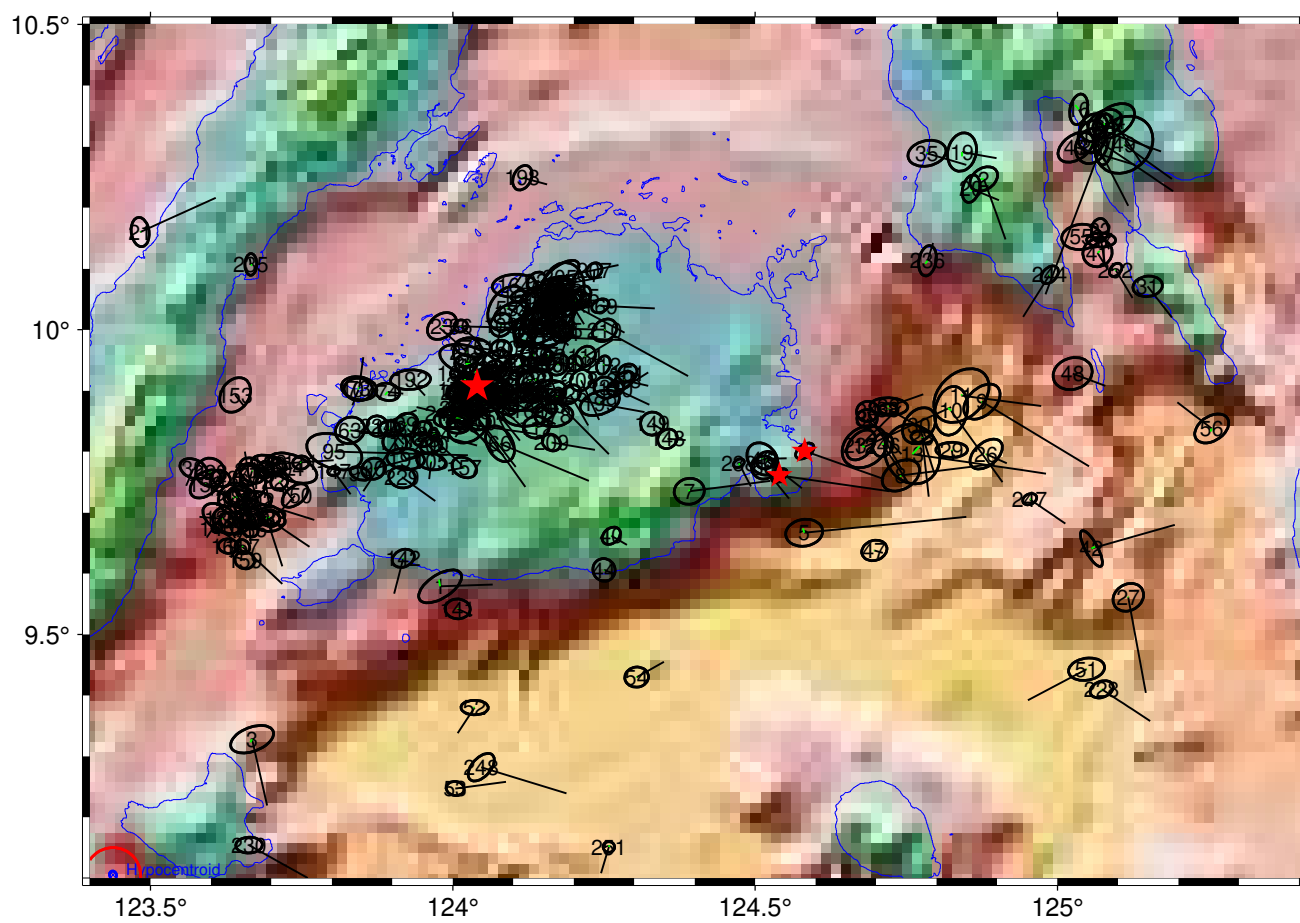
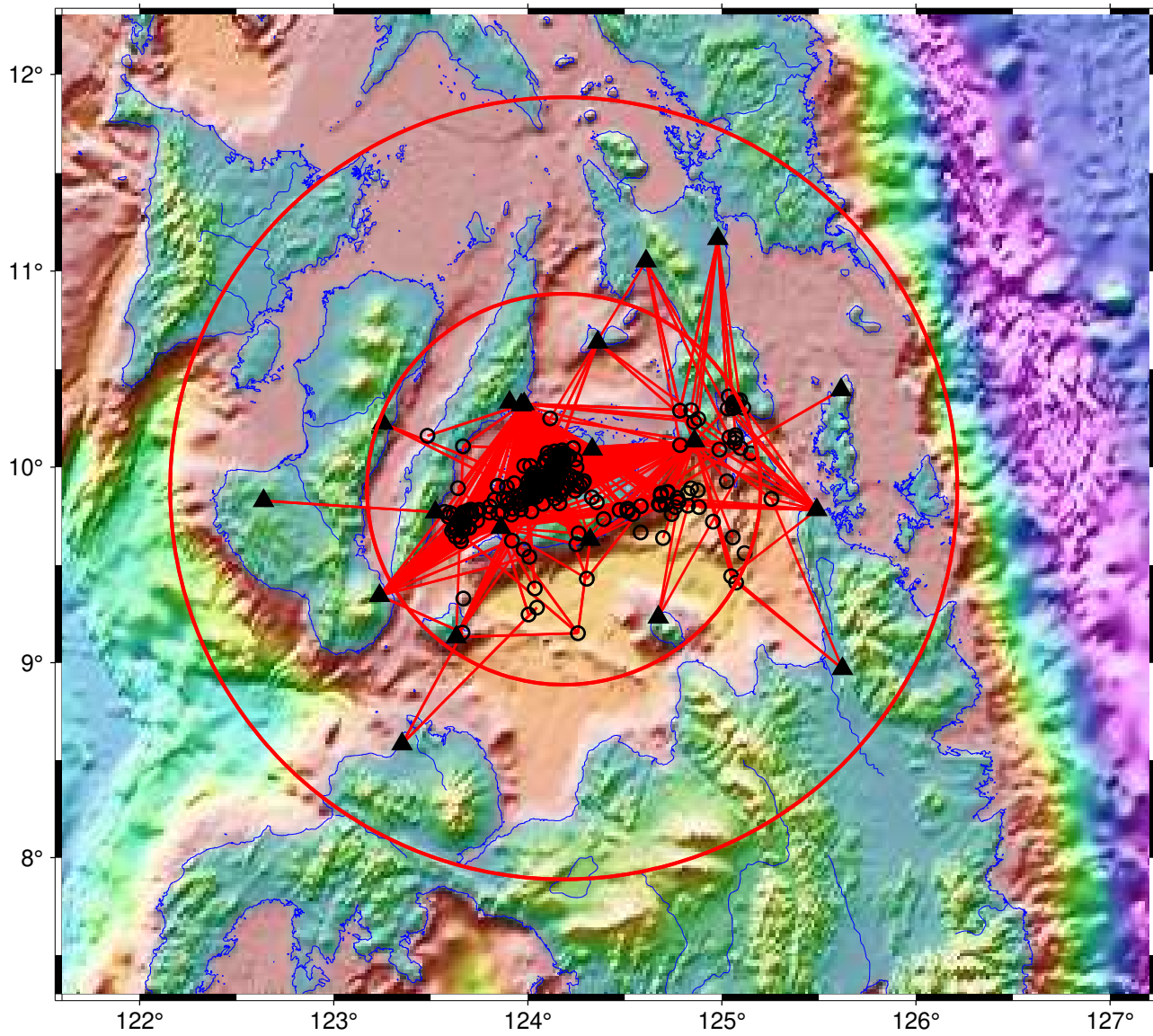


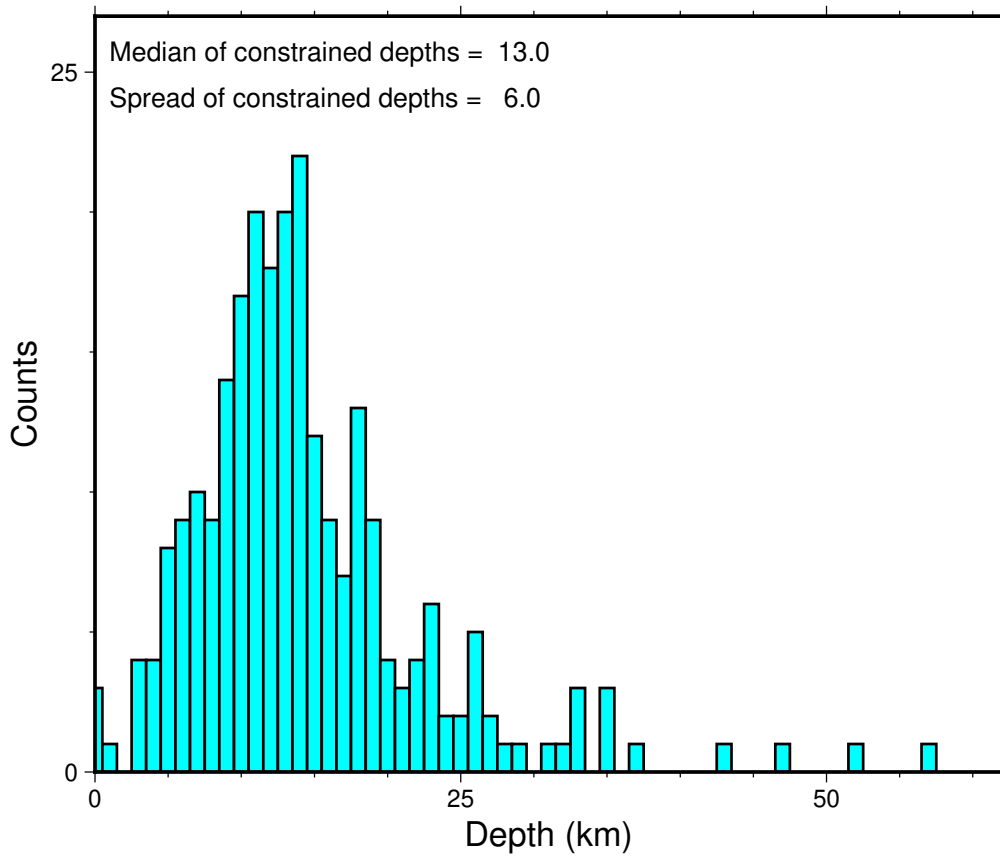
## Base Map bohol1.86



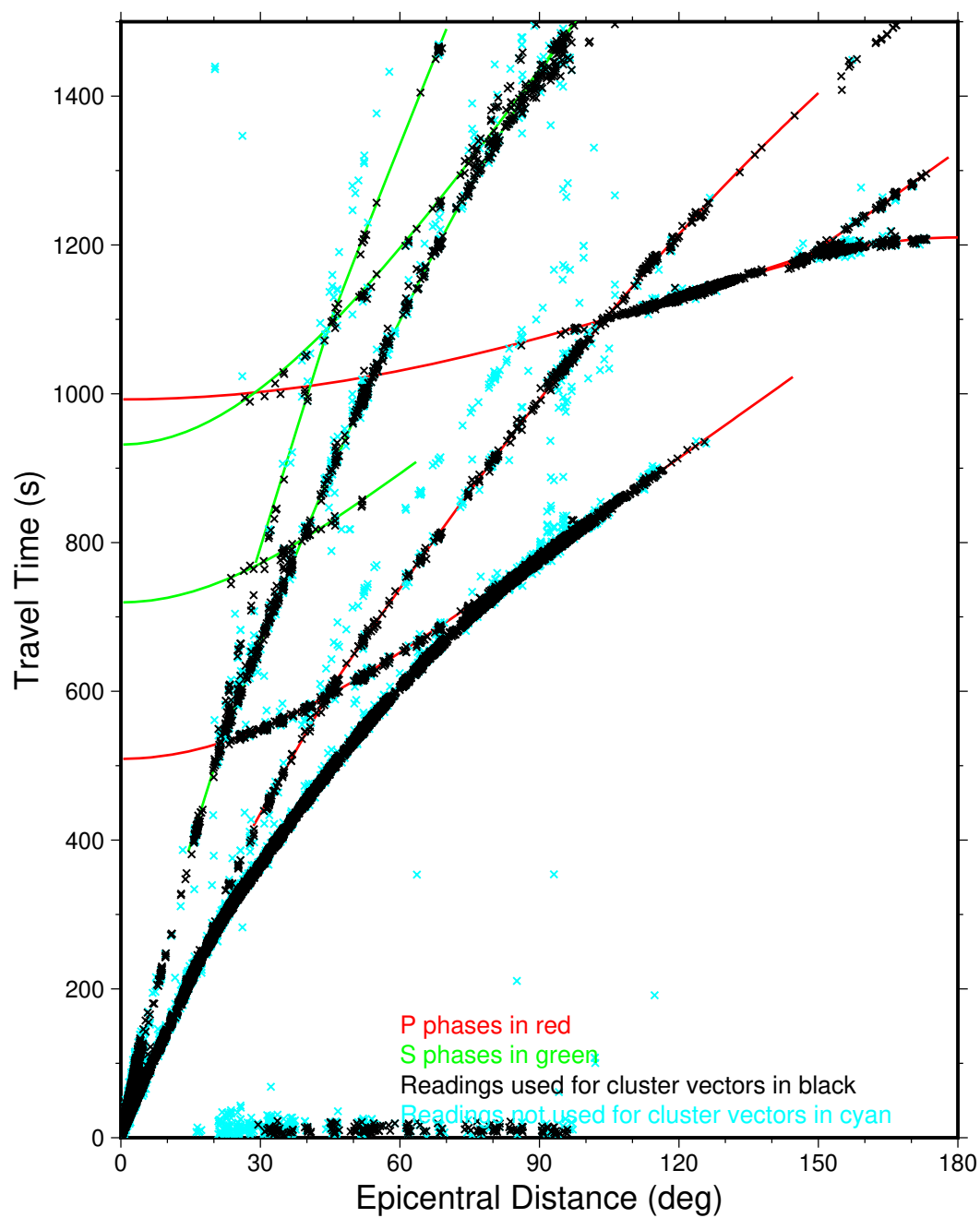
## Direct Calibration bohol1.86



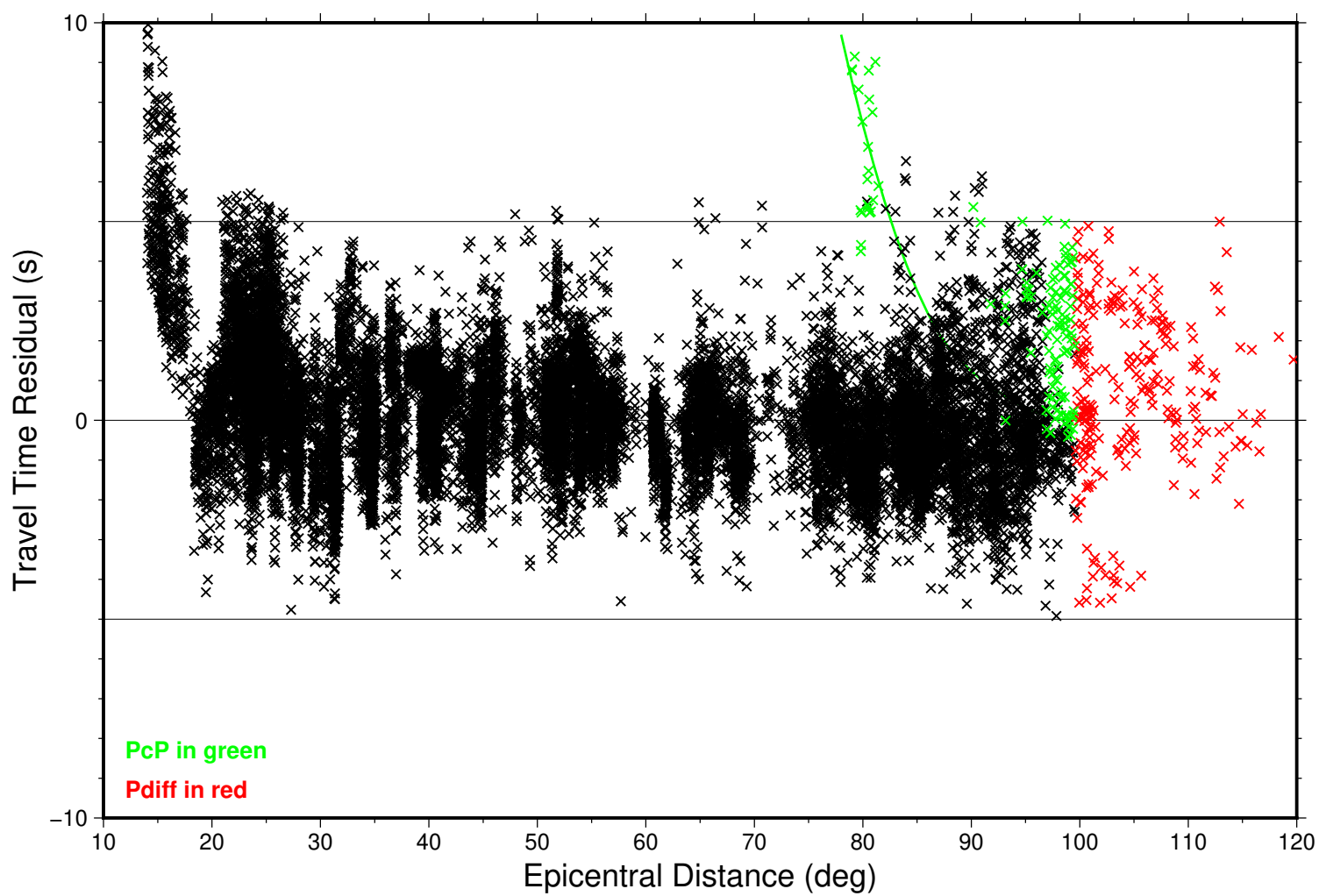
## Focal Depths bohol1.86



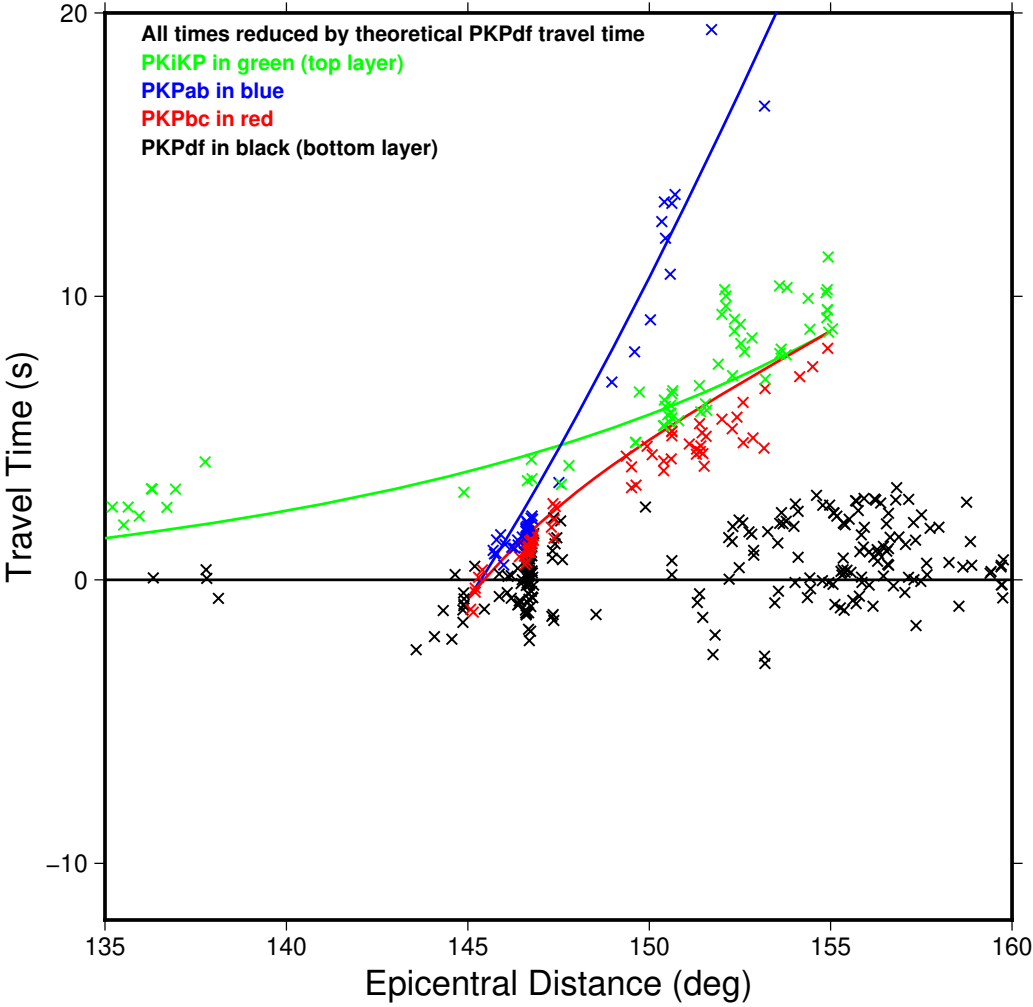
## Summary Travel Times bohoh1.86



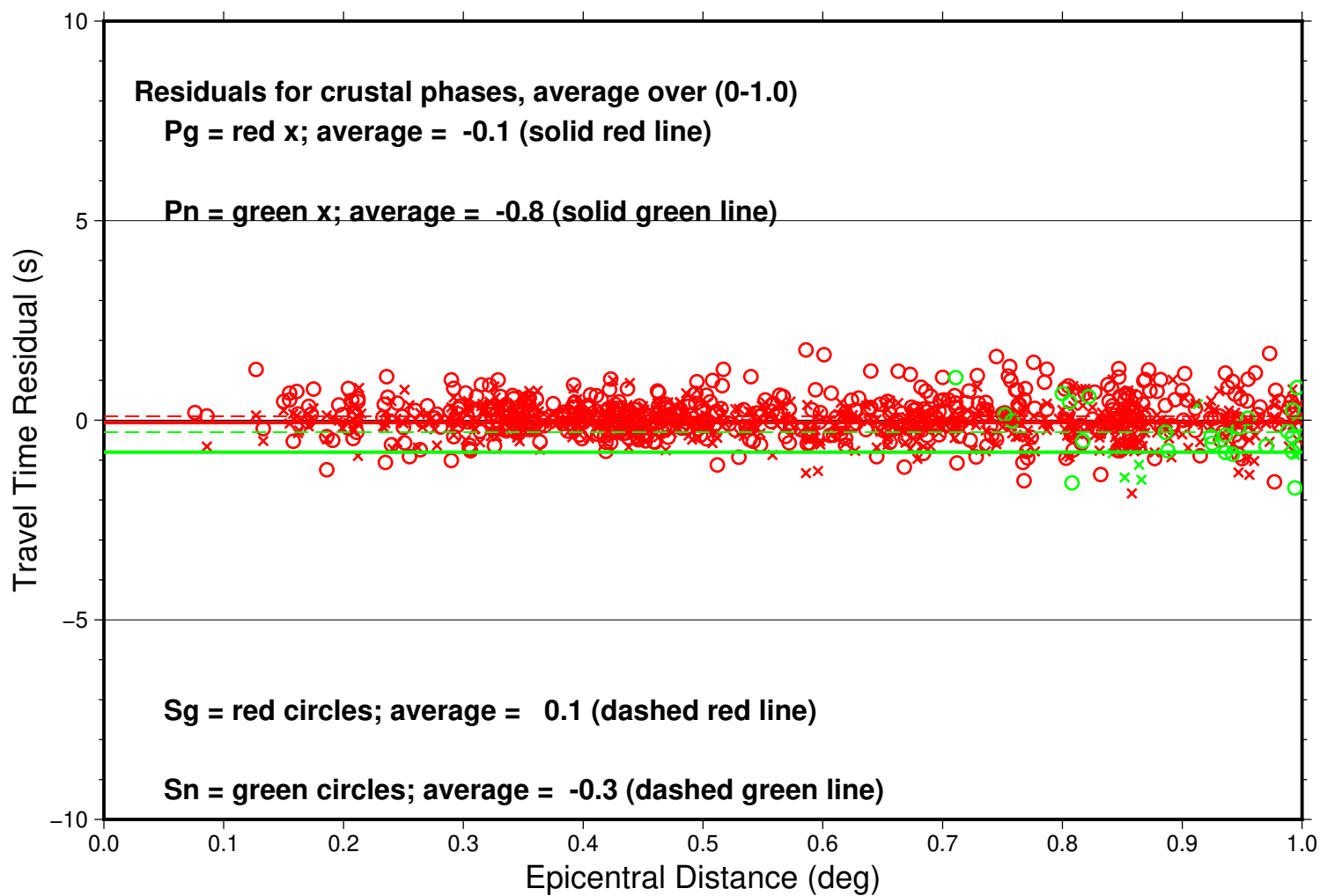
# Teleseismic P bohol1.86



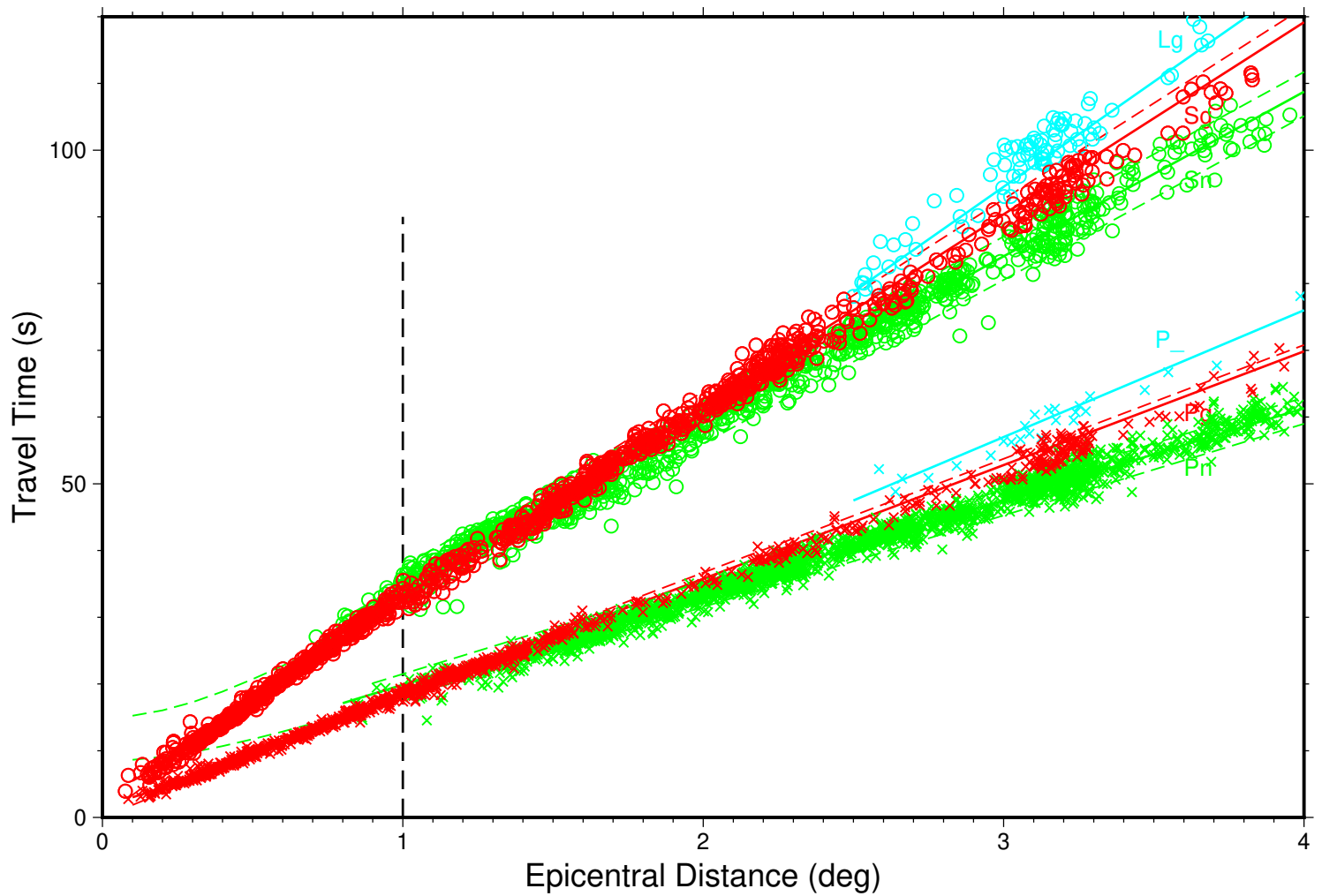
# PKP Caustic bohol1.86



## Near-Source bohol1.86

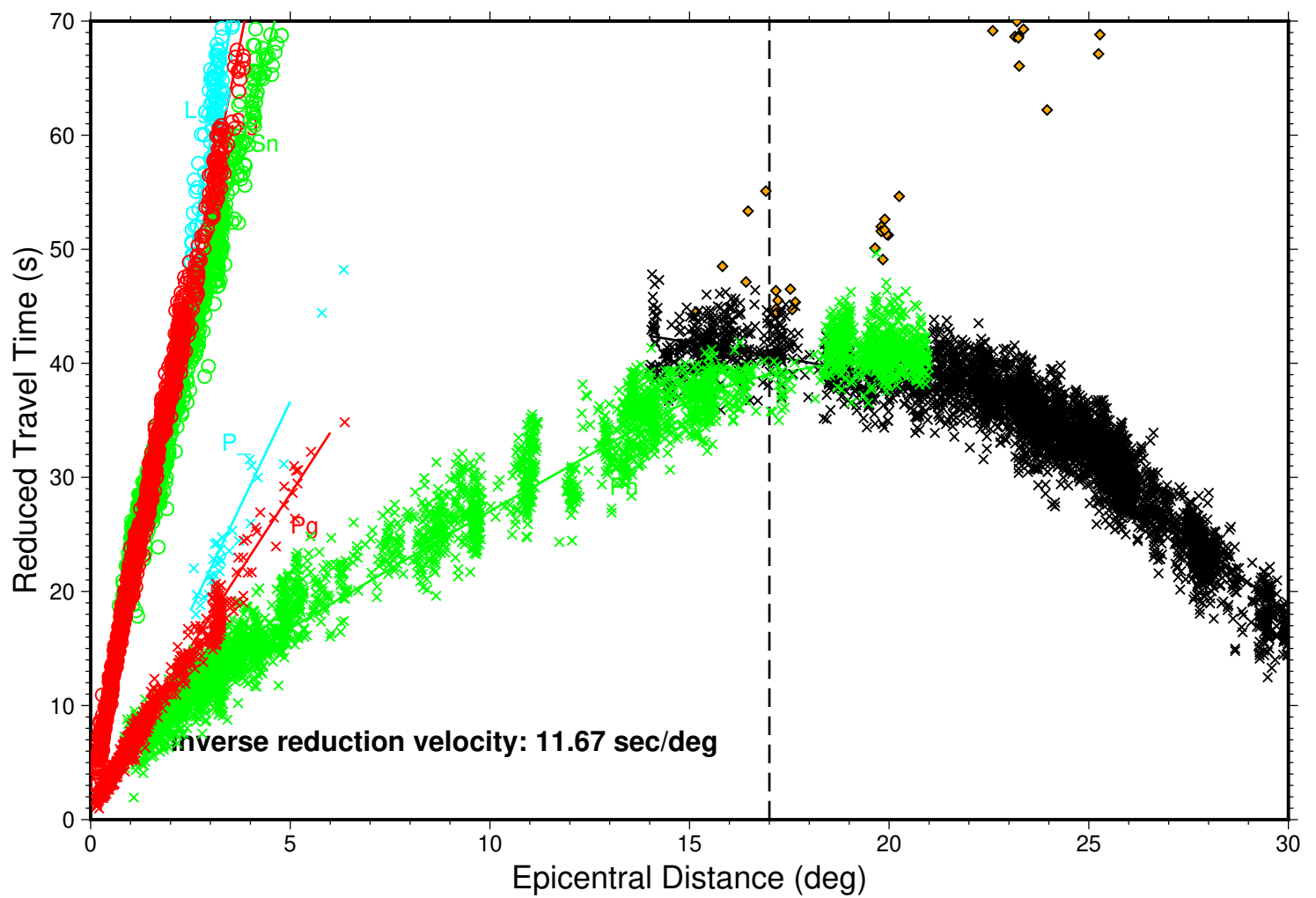


## Local Distance bohol1.86





## Local-Regional bohol1.86



# Local-Regional Shear Phases bohol1.86

