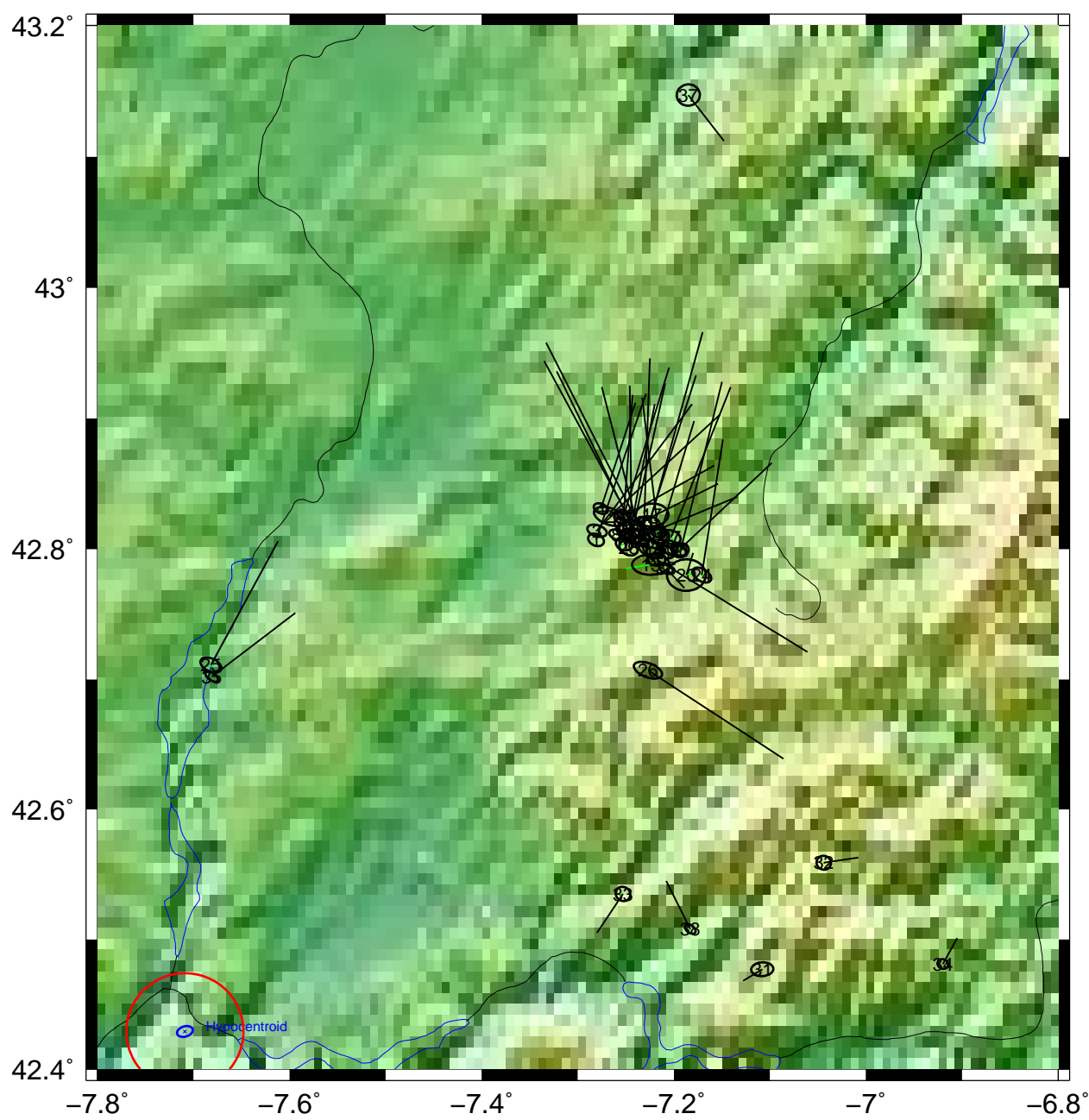
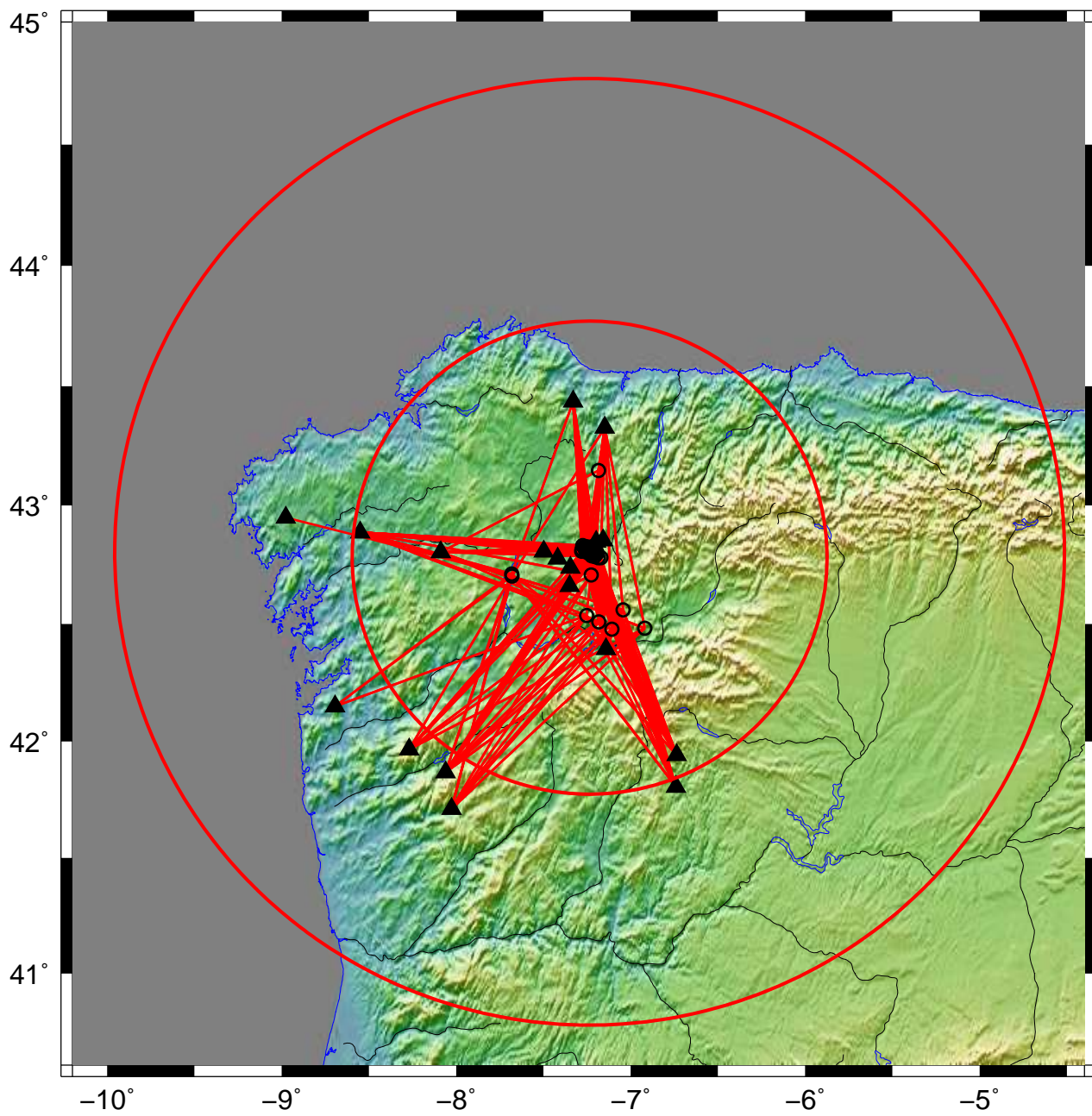


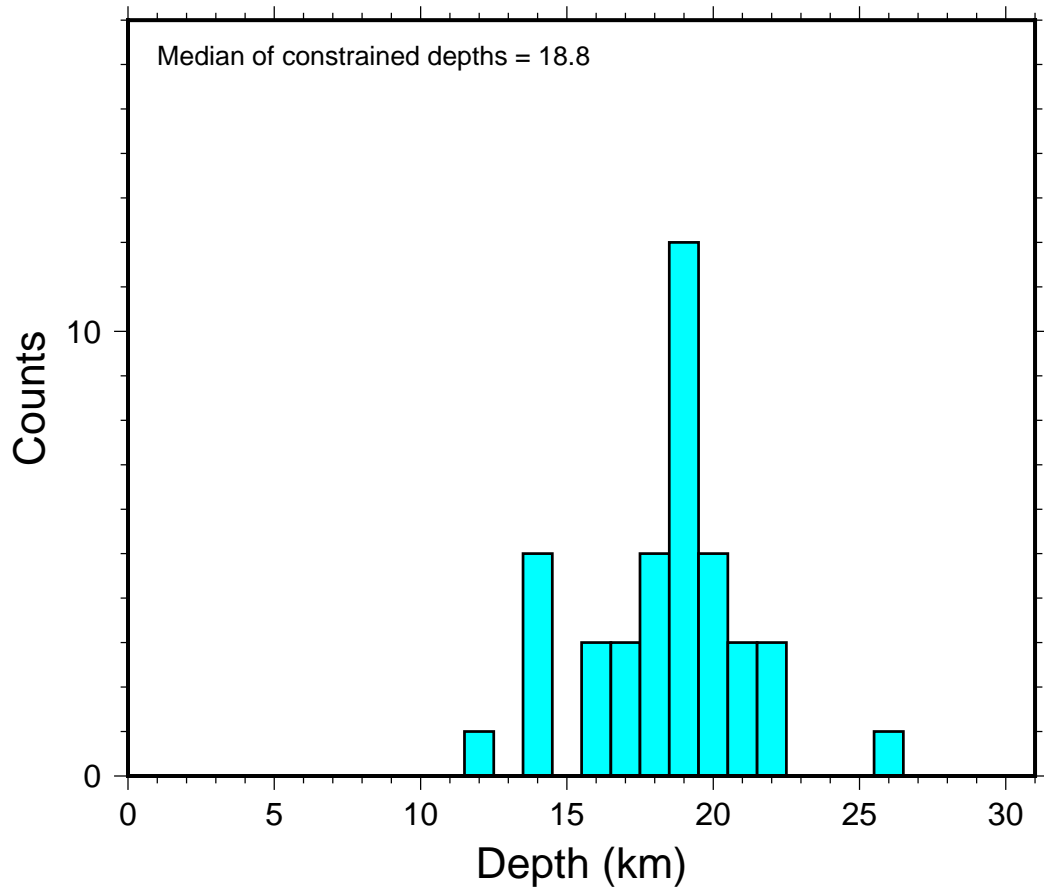
Base Map becerrea4.5



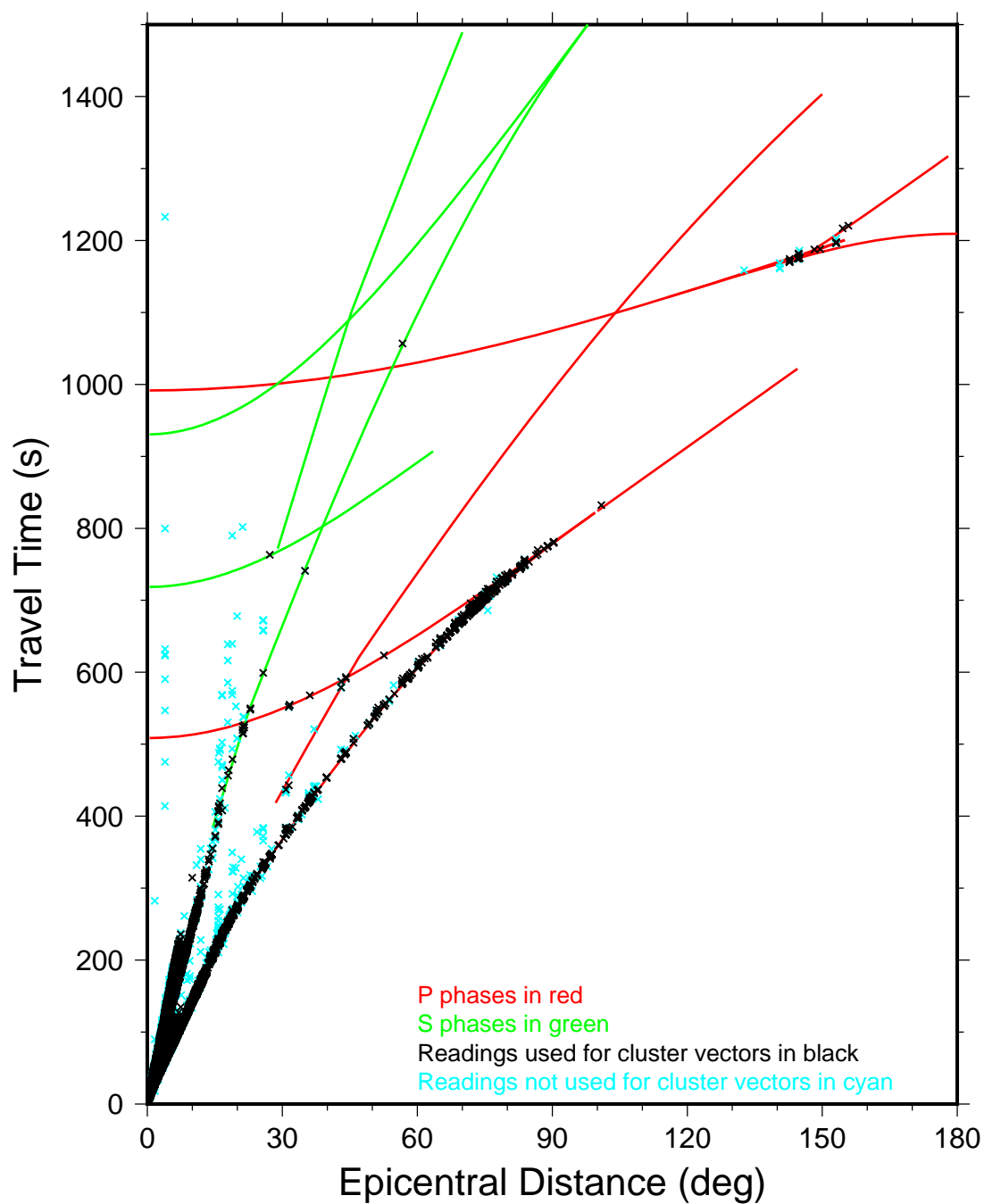
Direct Calibration becerrea4.5



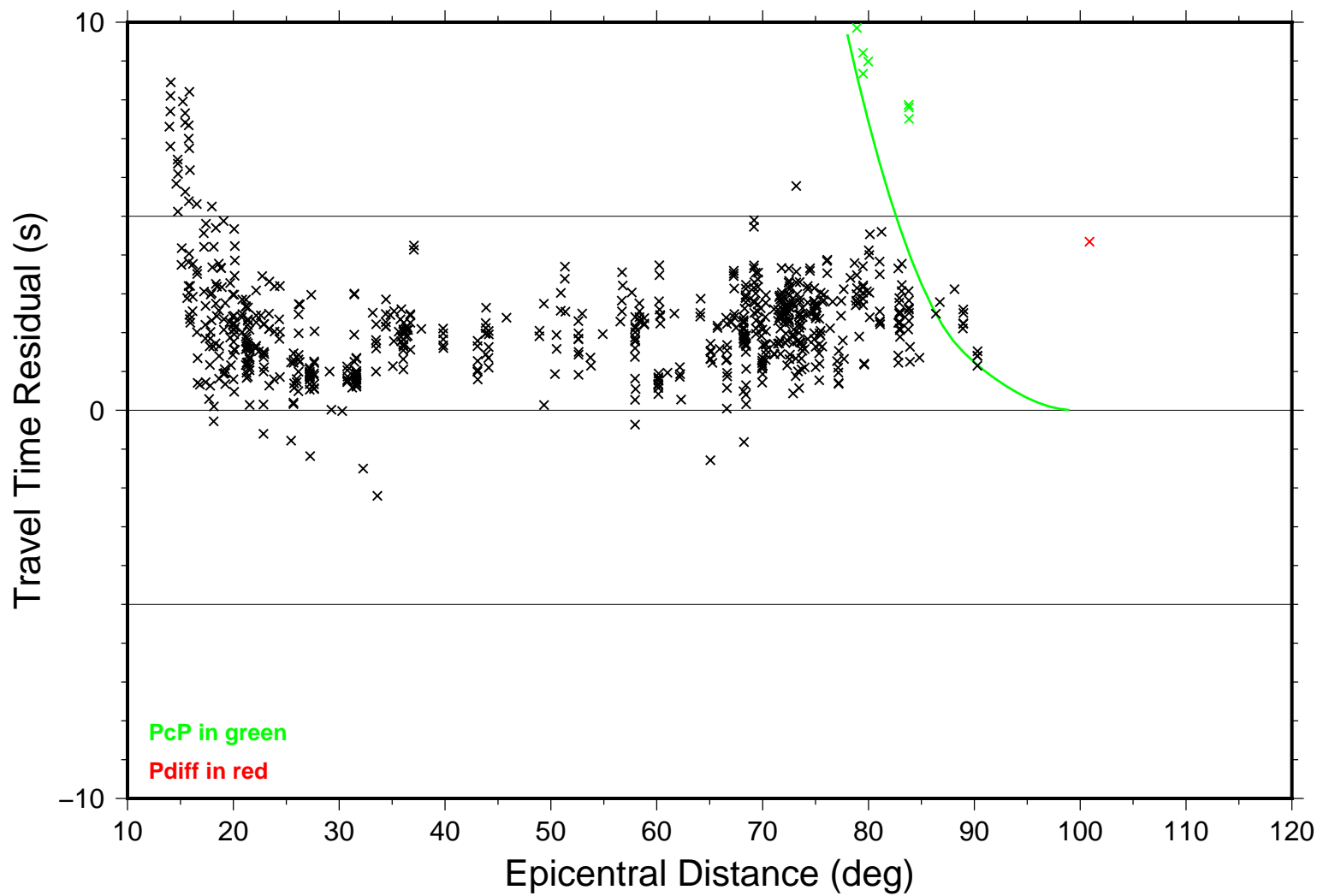
Focal Depths becerrea4.5



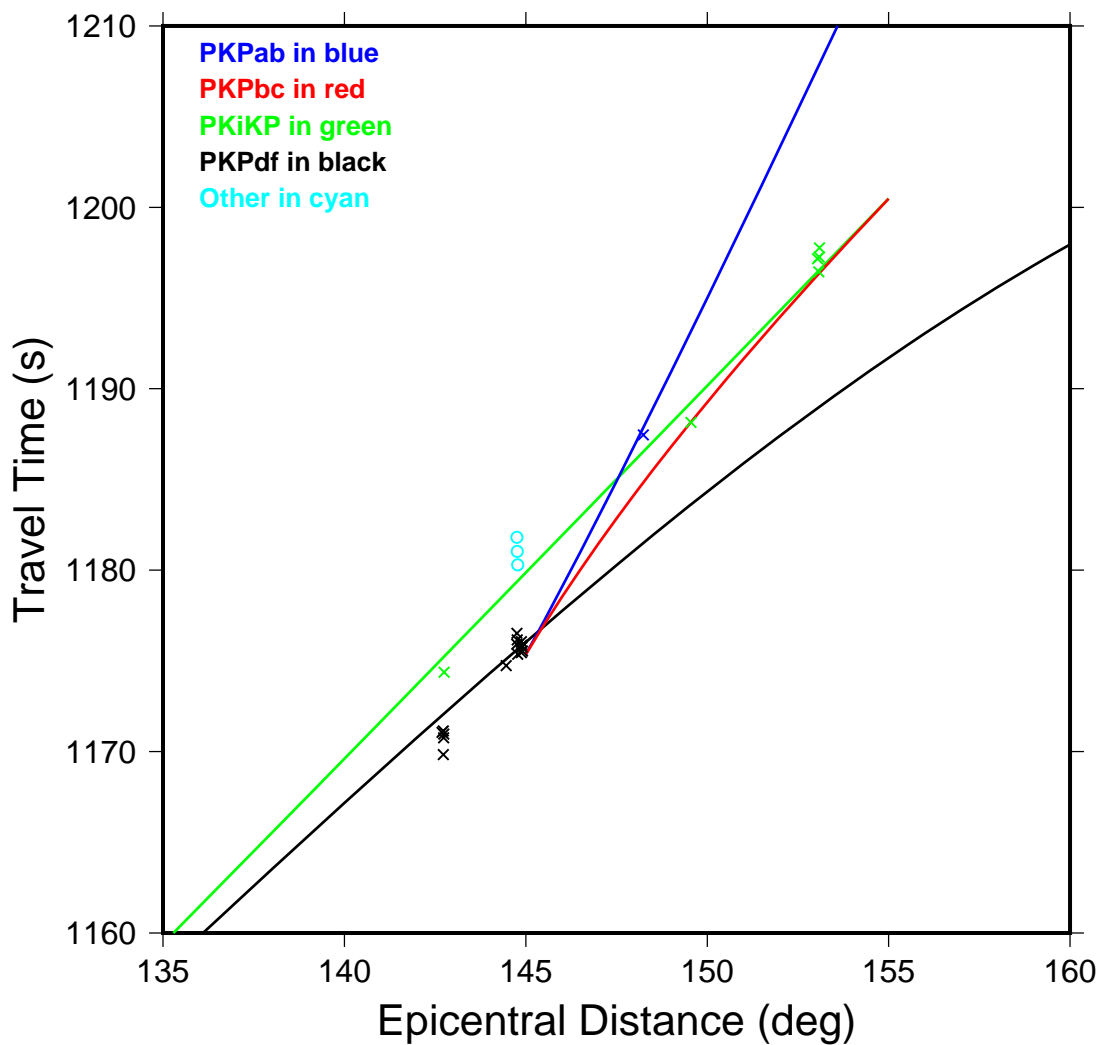
Summary Travel Times becerrea4.5



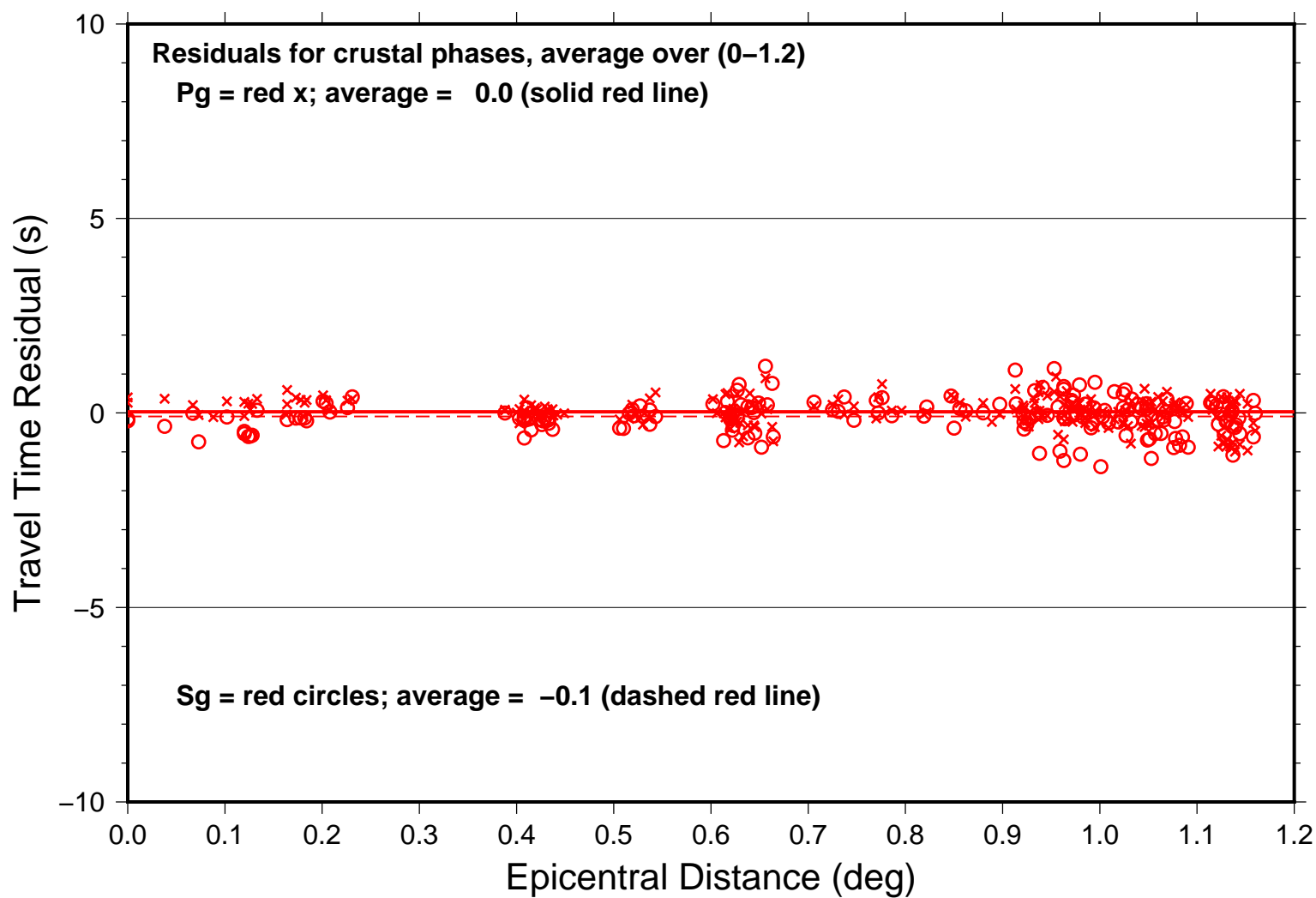
Teleseismic P becerrea4.5



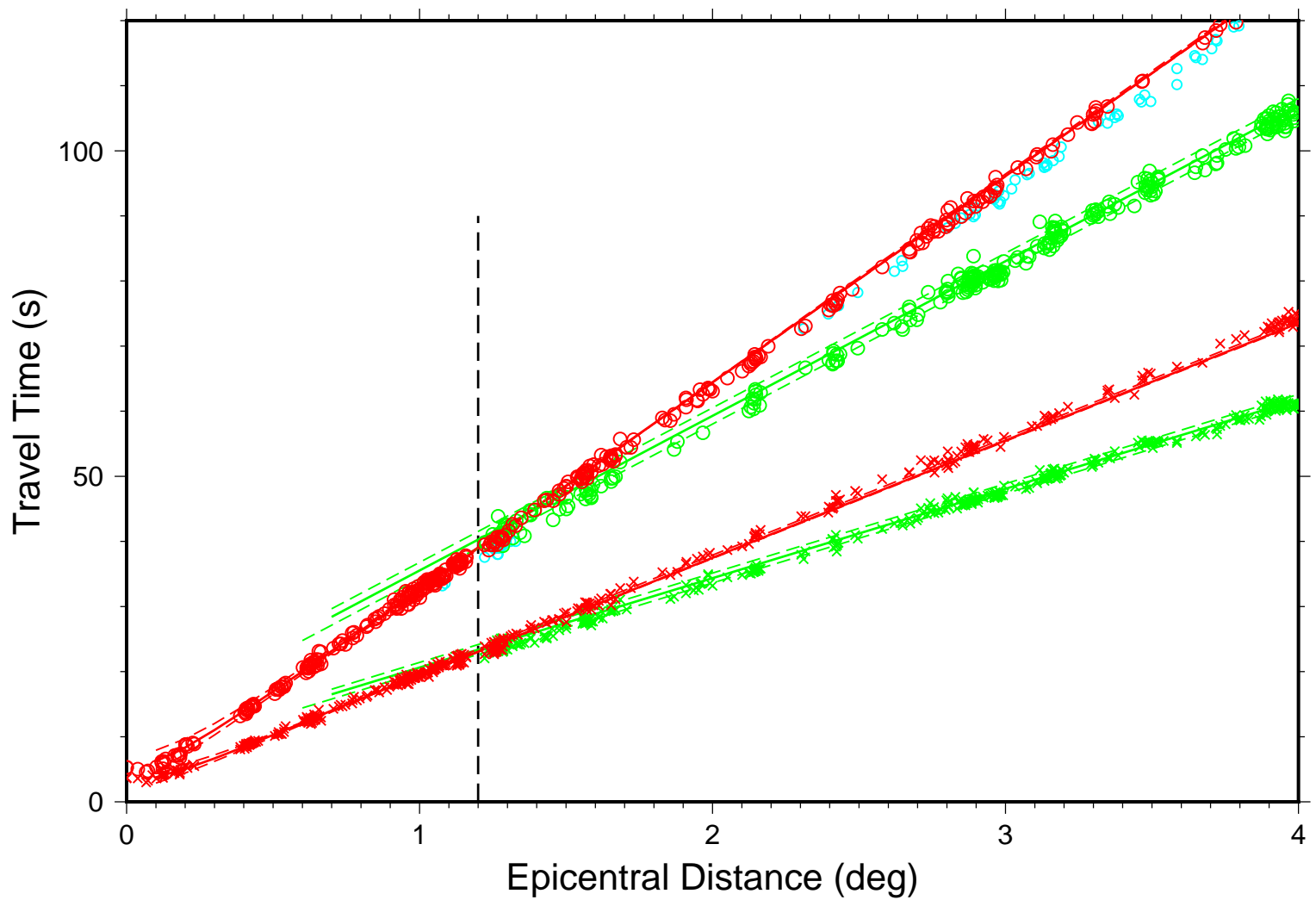
PKP Caustic becerrea4.5



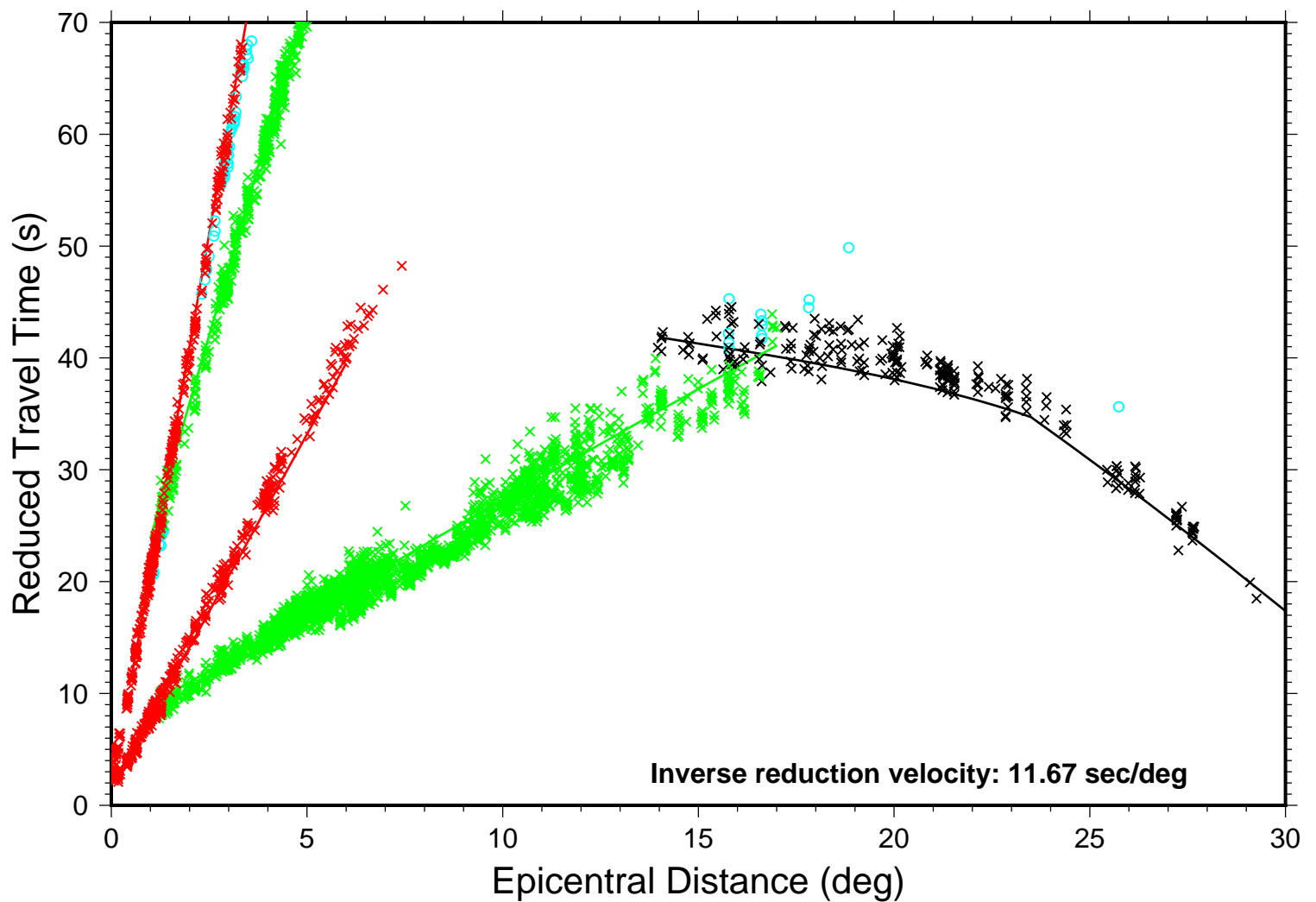
Near-Source becerrea4.5



Local Distance becerrea4.5



Local-Regional becerrea4.5



Local-Regional Shear Phases becerrea4.5

