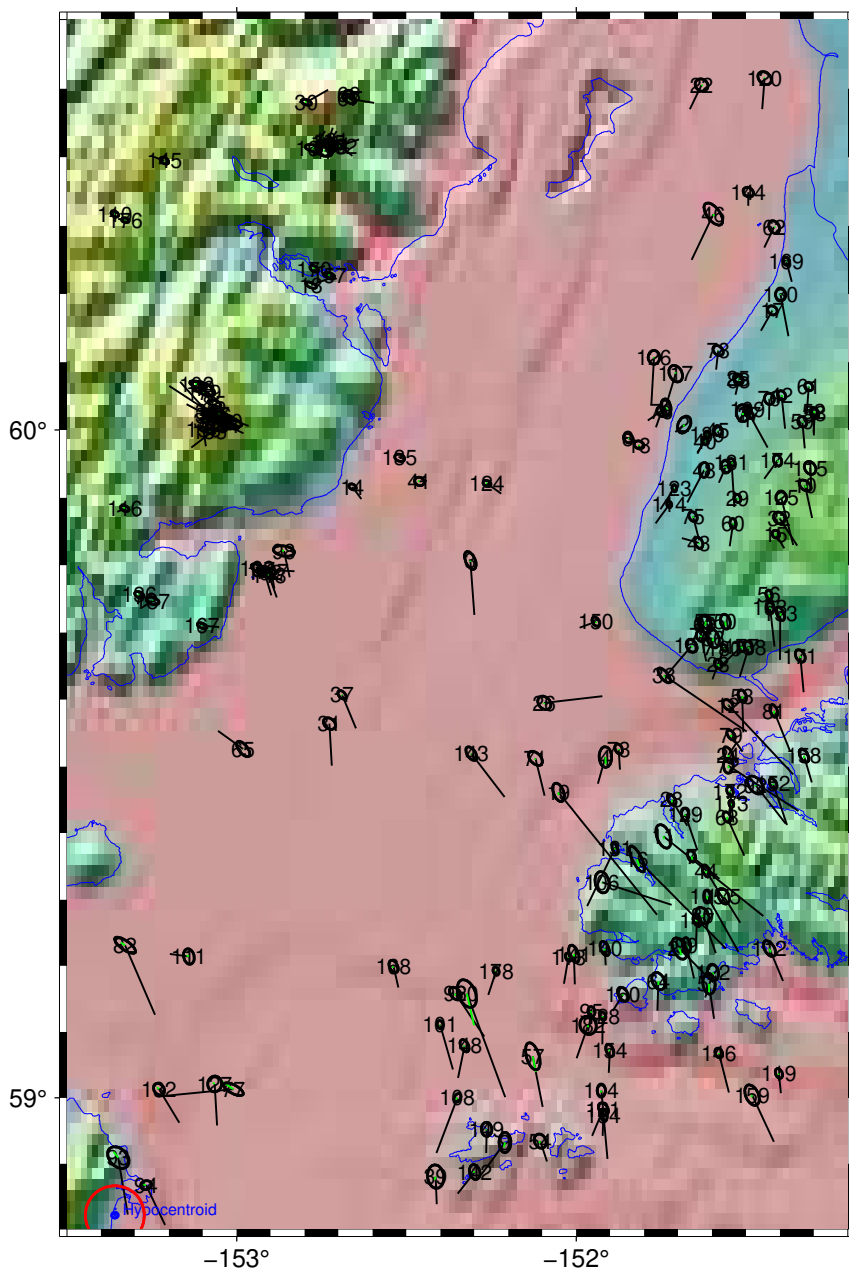
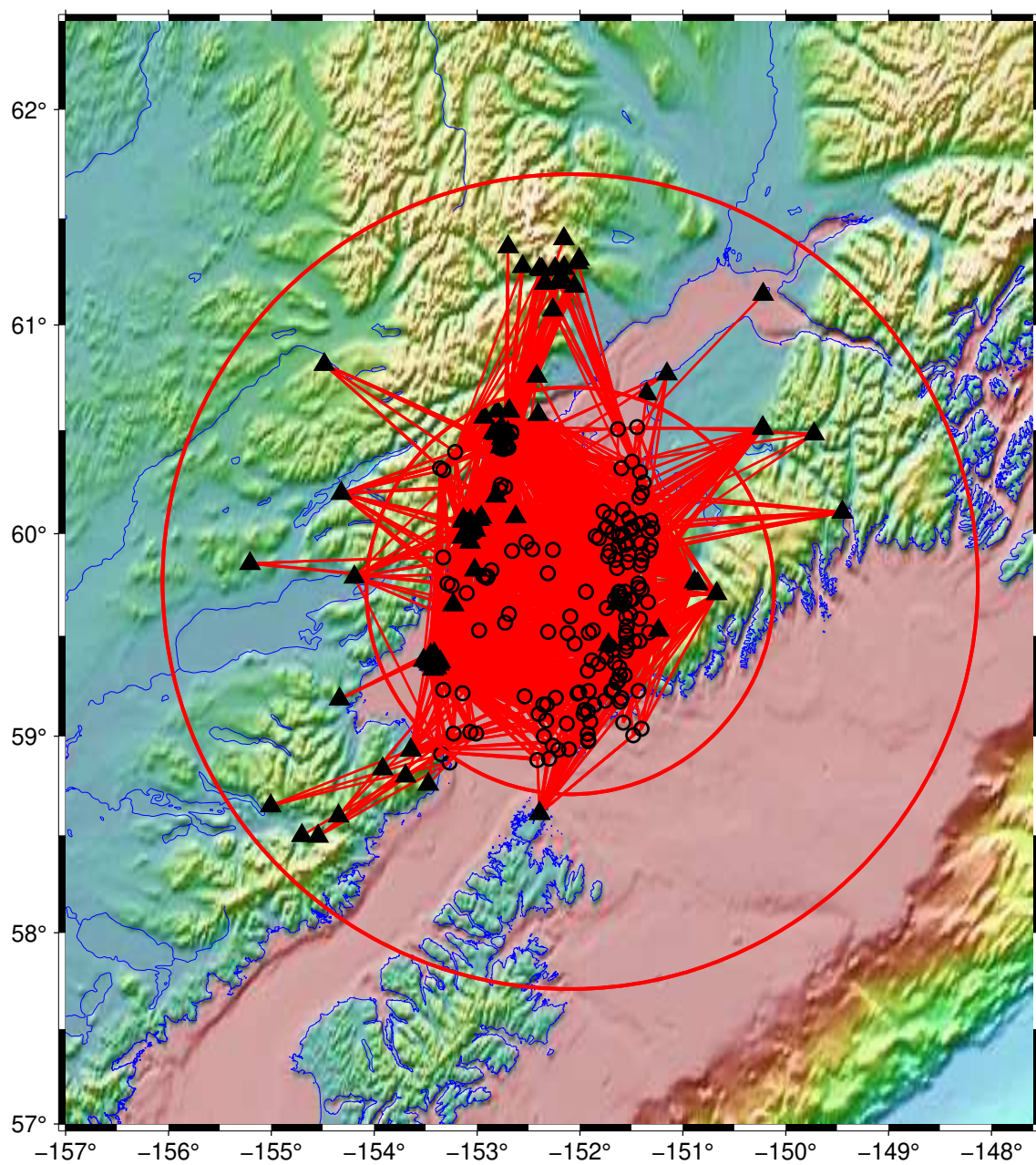


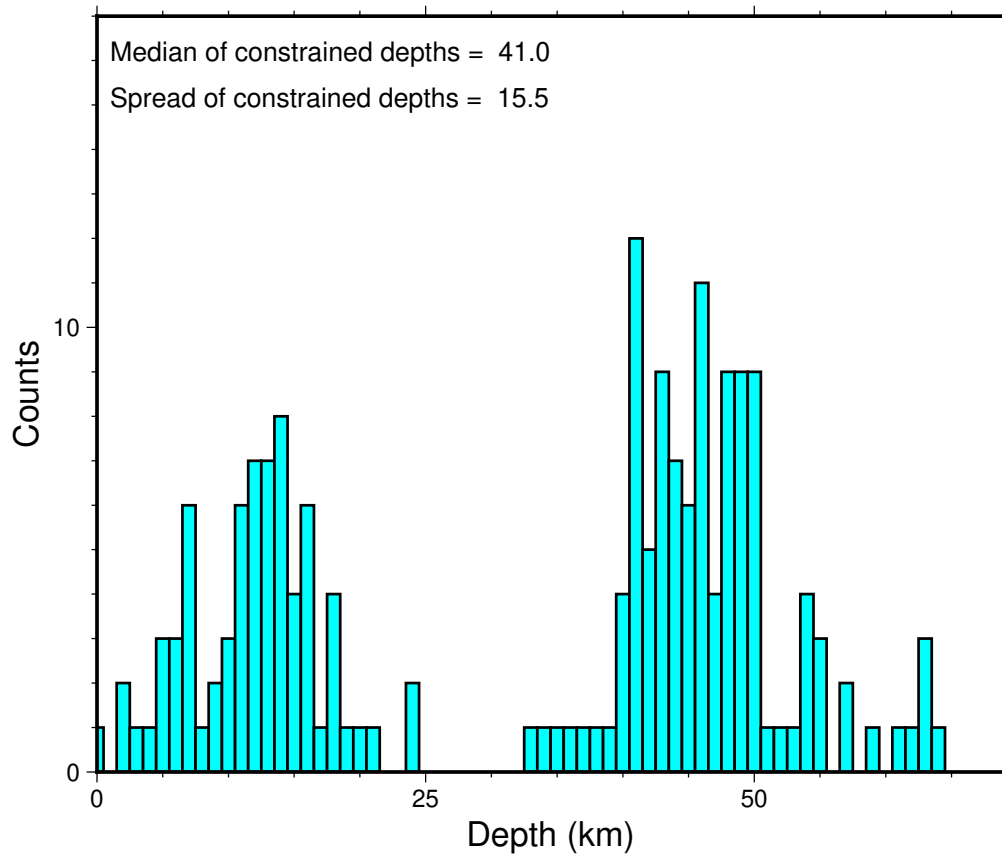
Base Map anchor2.11



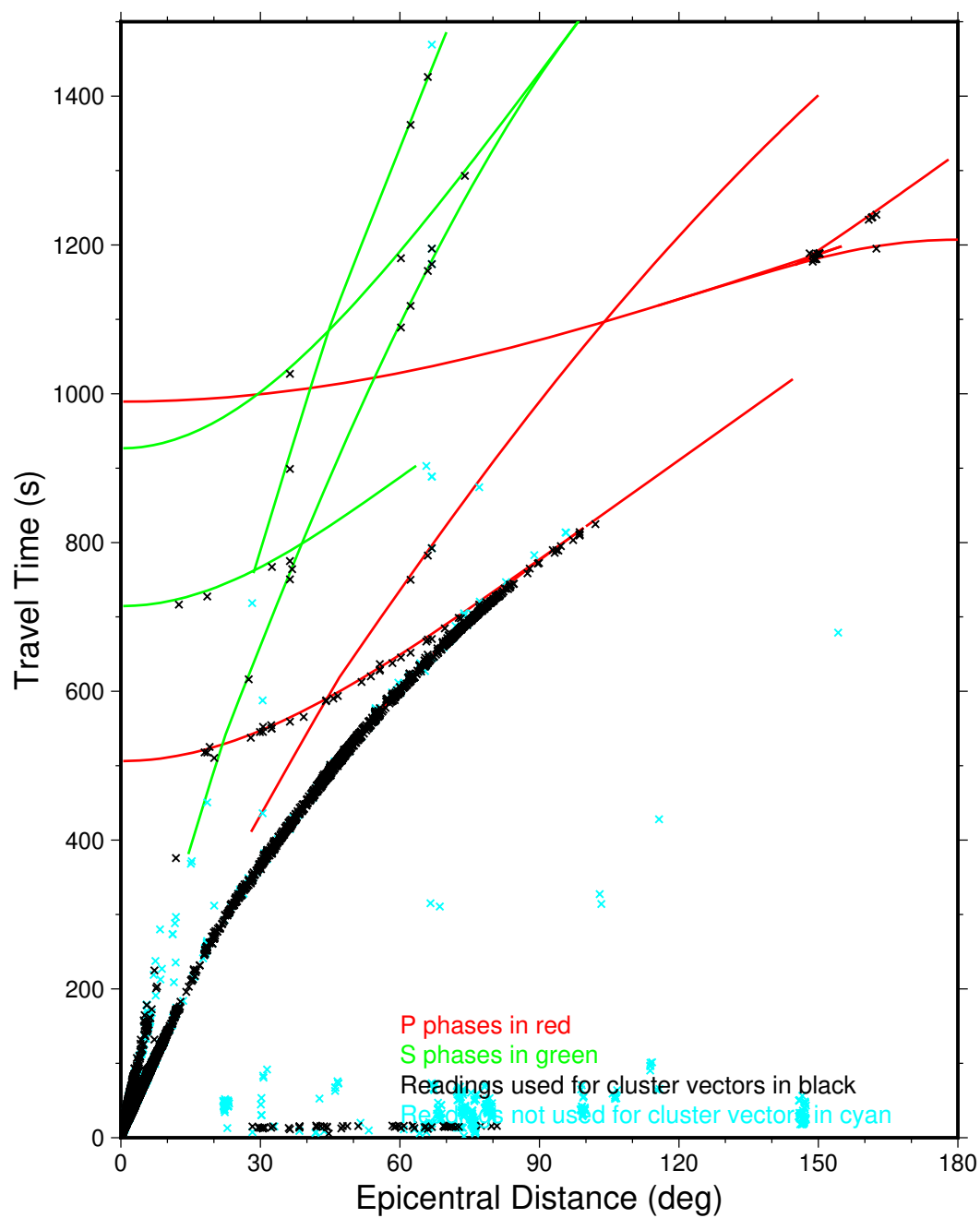
Direct Calibration anchor2.11



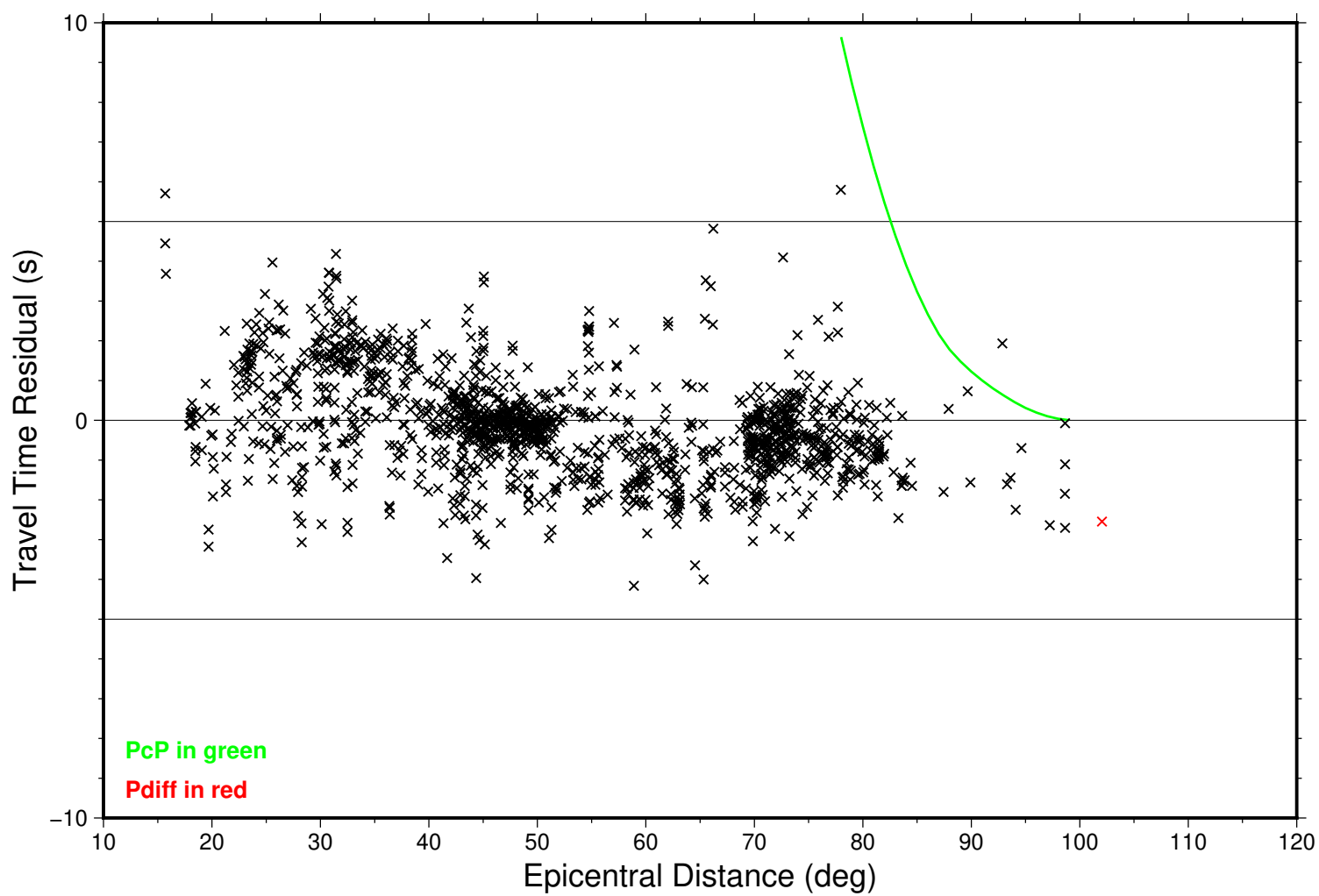
Focal Depths anchor2.11



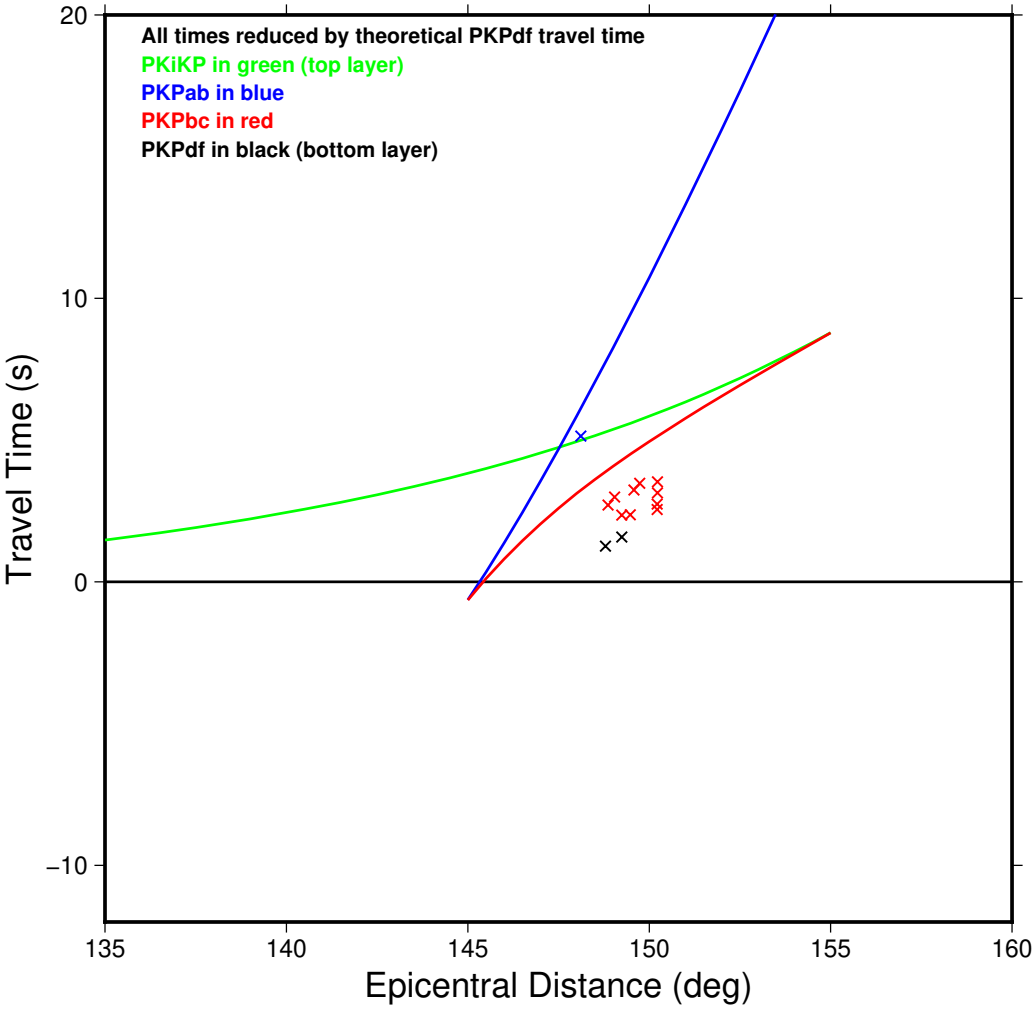
Summary Travel Times anchor2.11



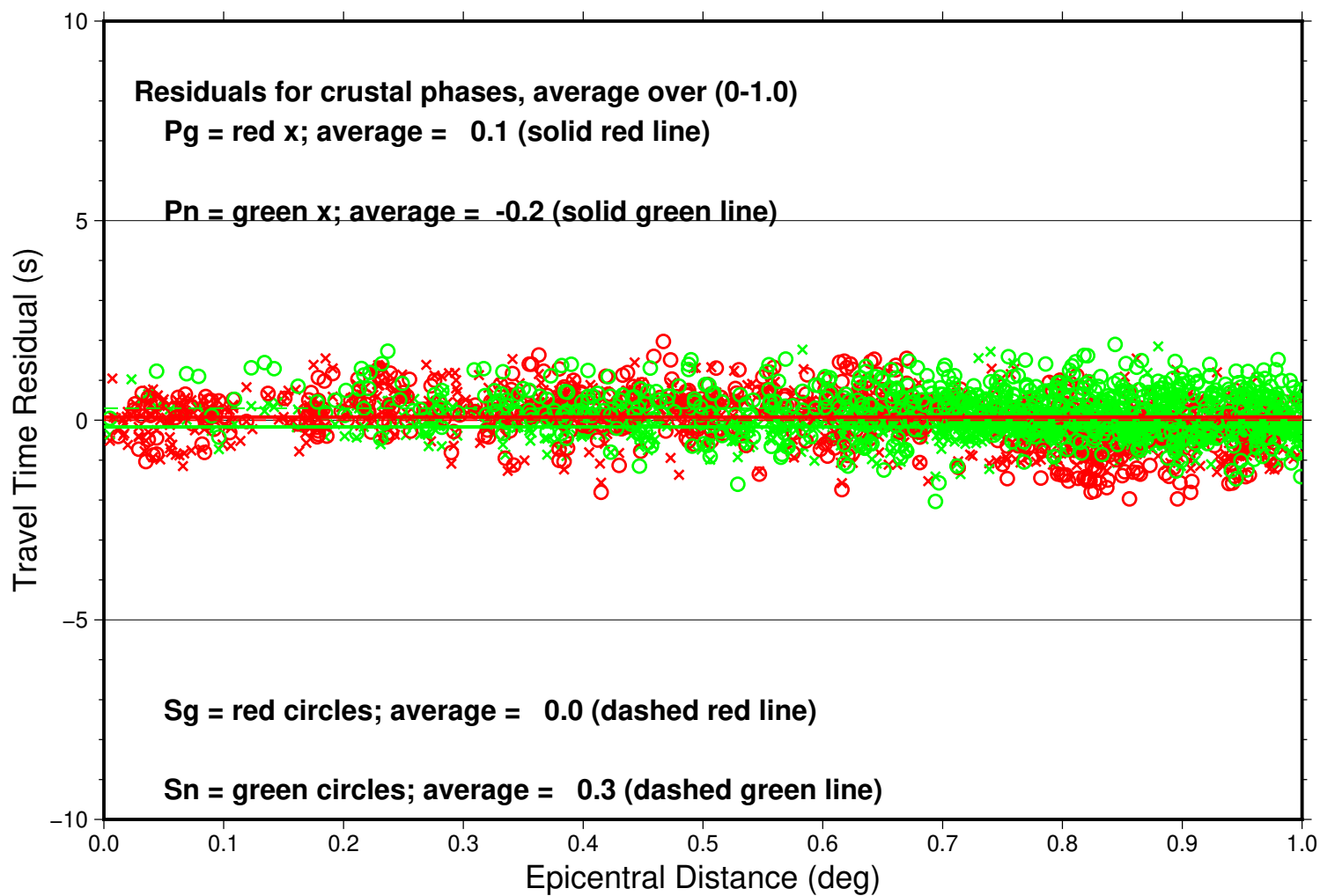
Teleseismic P anchor2.11



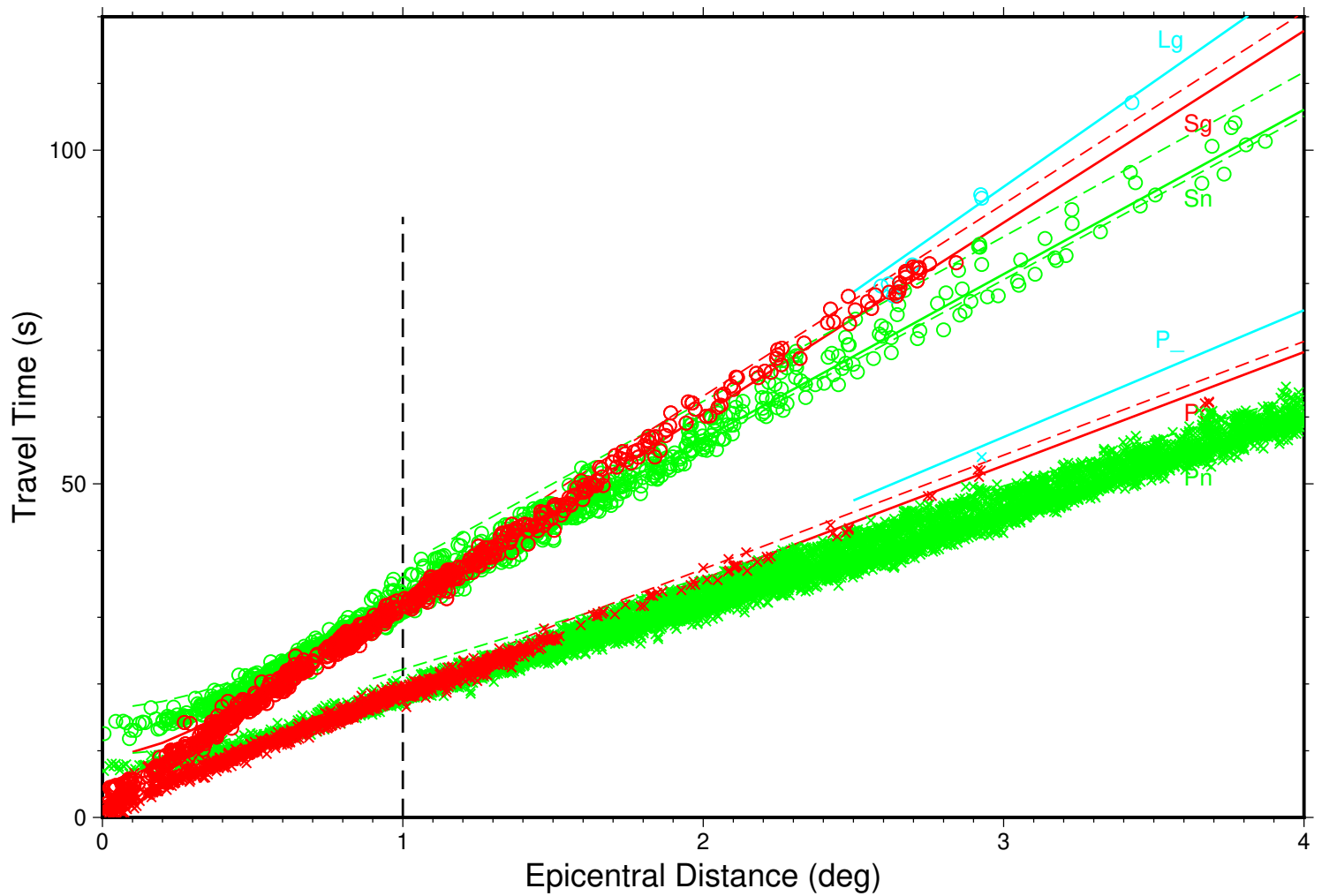
PKP Caustic anchor2.11



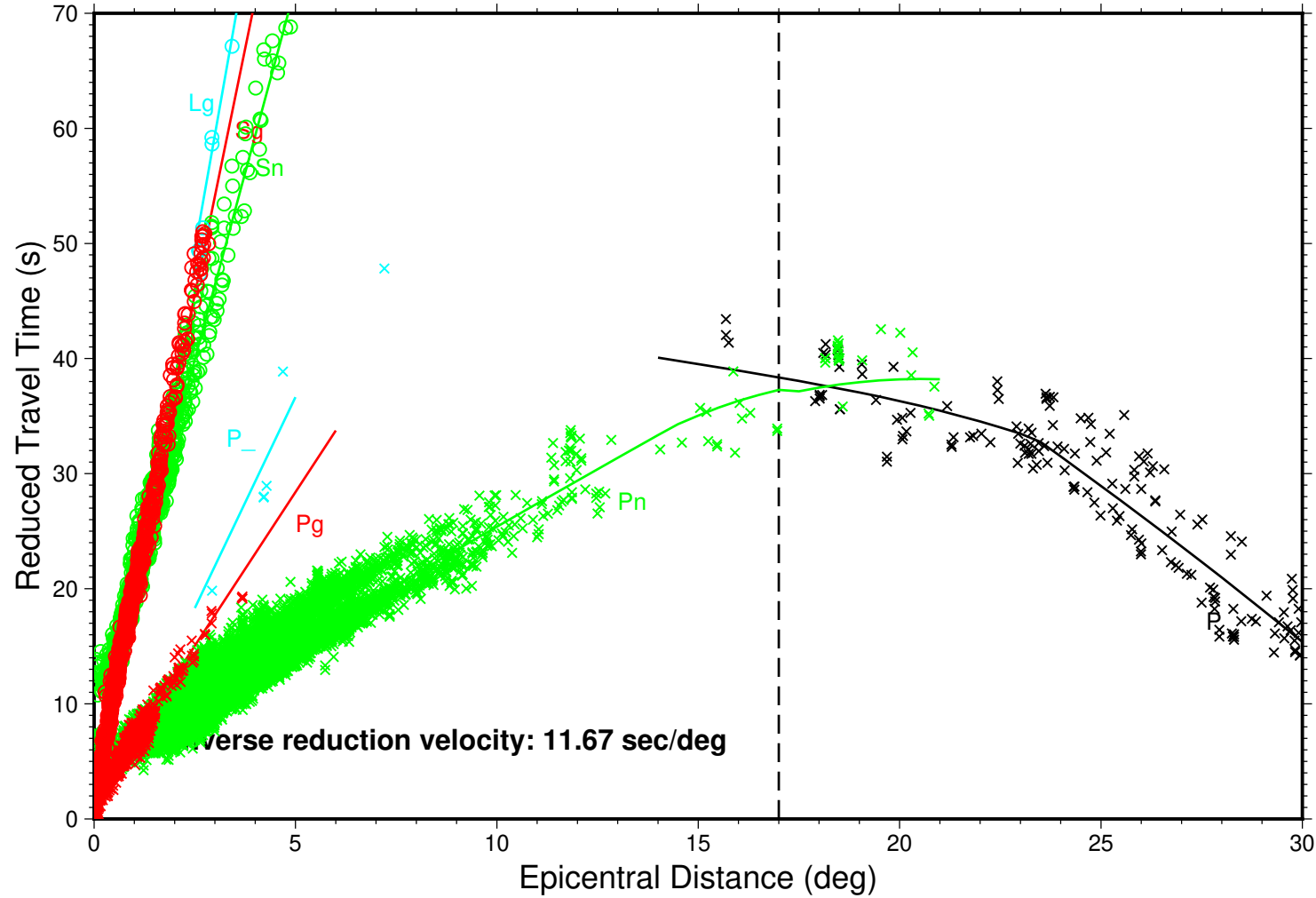
Near-Source anchor2.11



Local Distance anchor2.11



Local-Regional anchor2.11



Local-Regional Shear Phases anchor2.11

