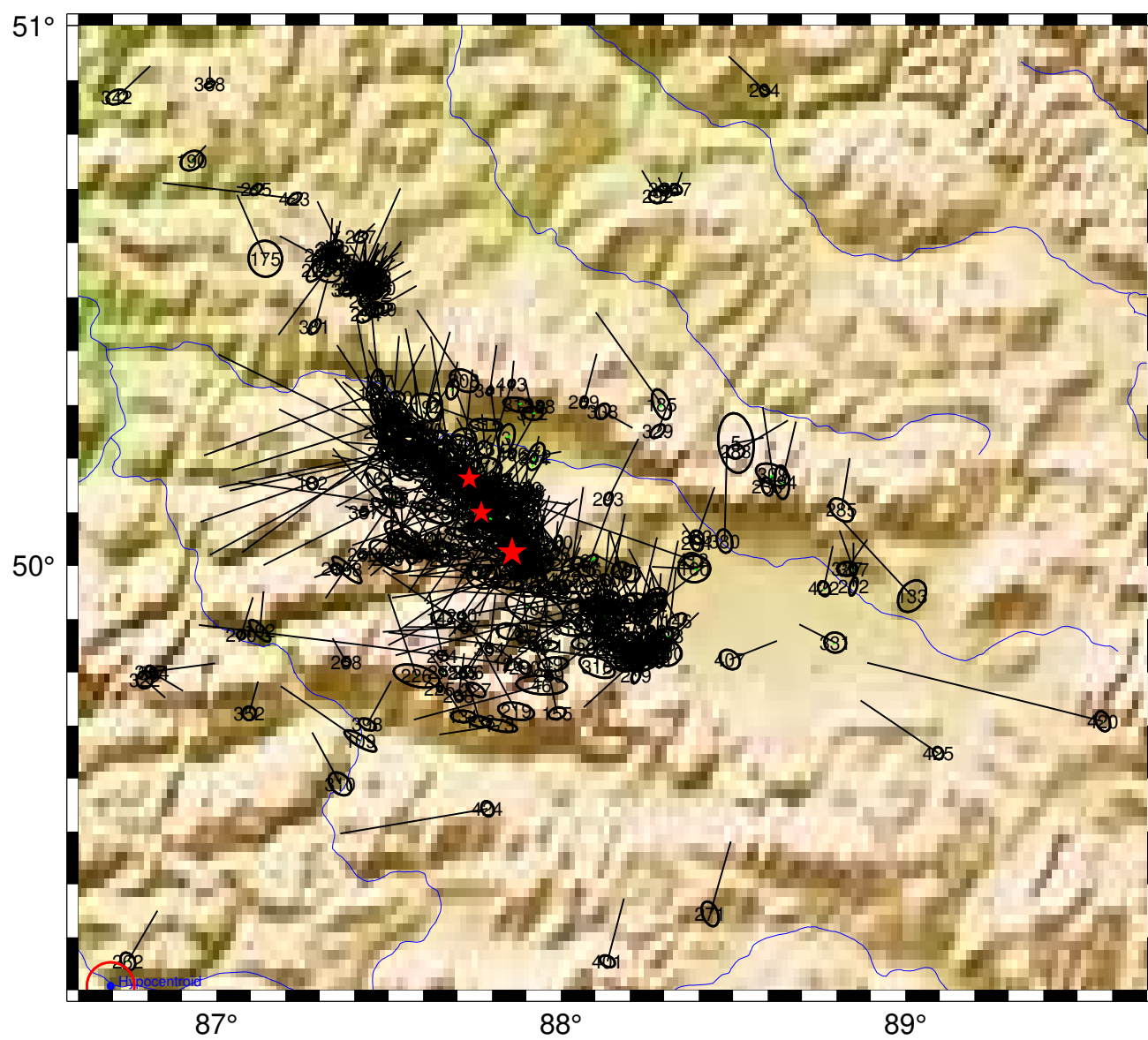
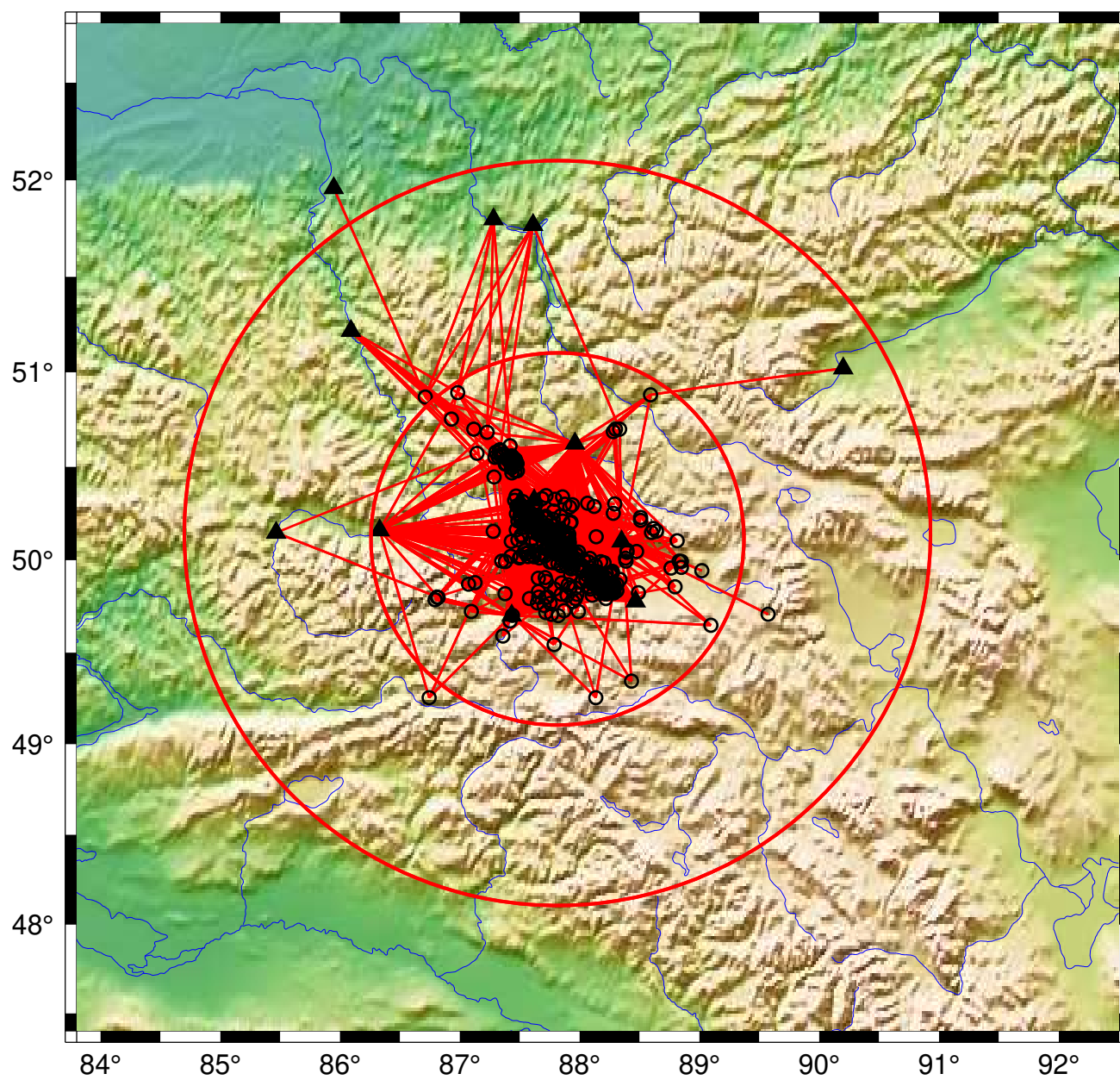


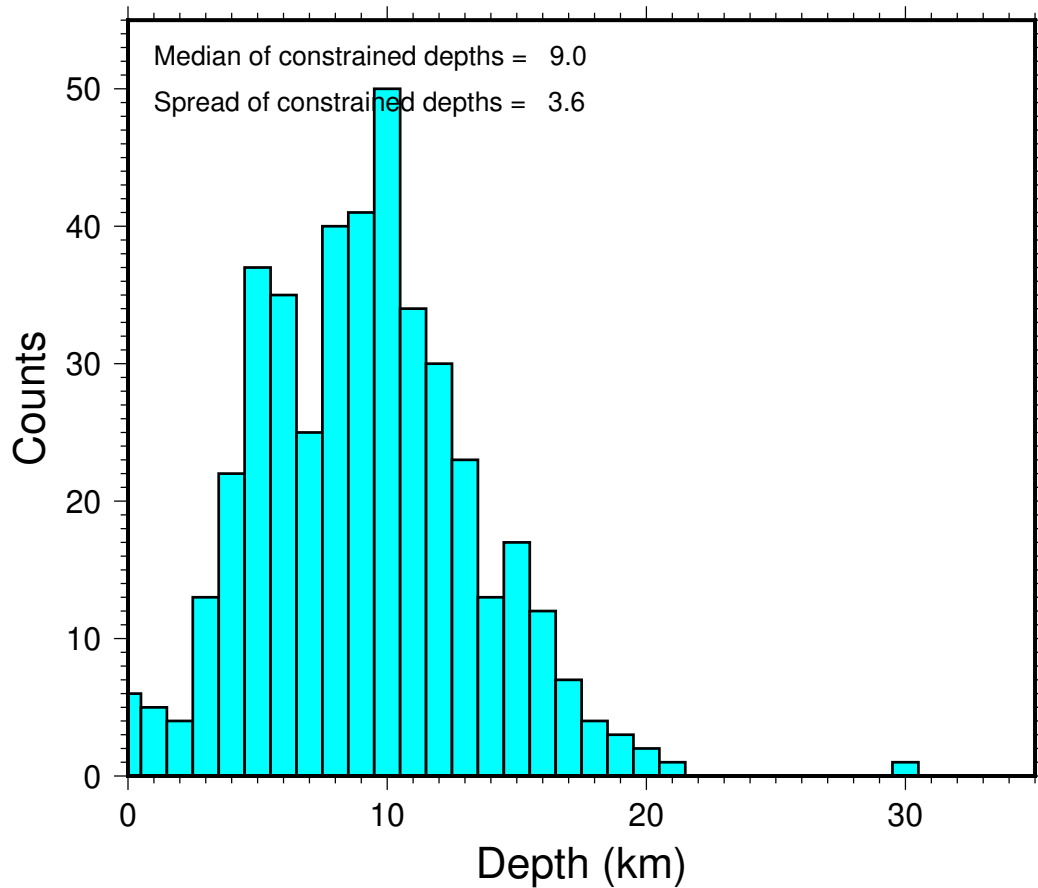
Base Map altai1.21



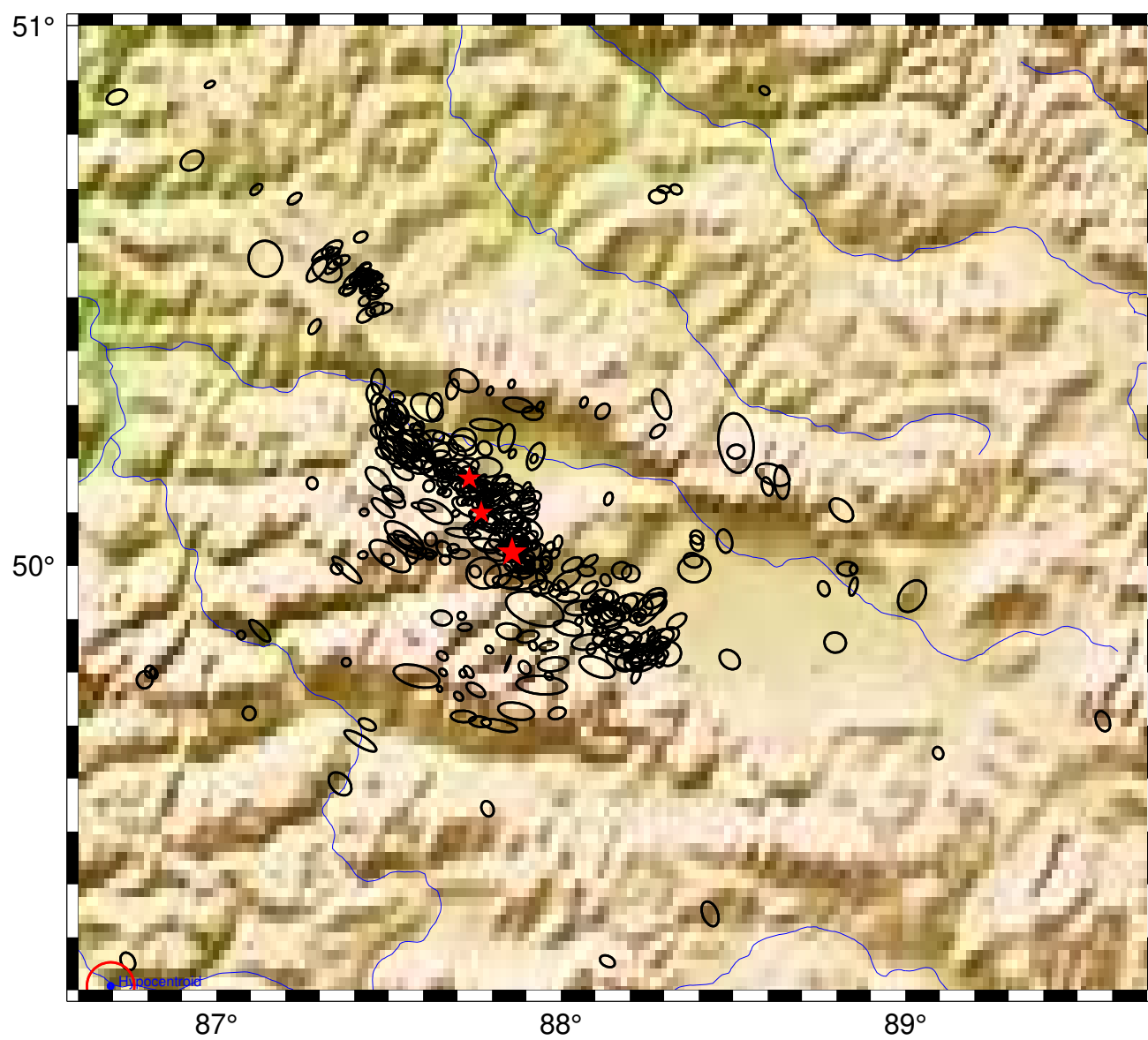
Direct Calibration altai1.21



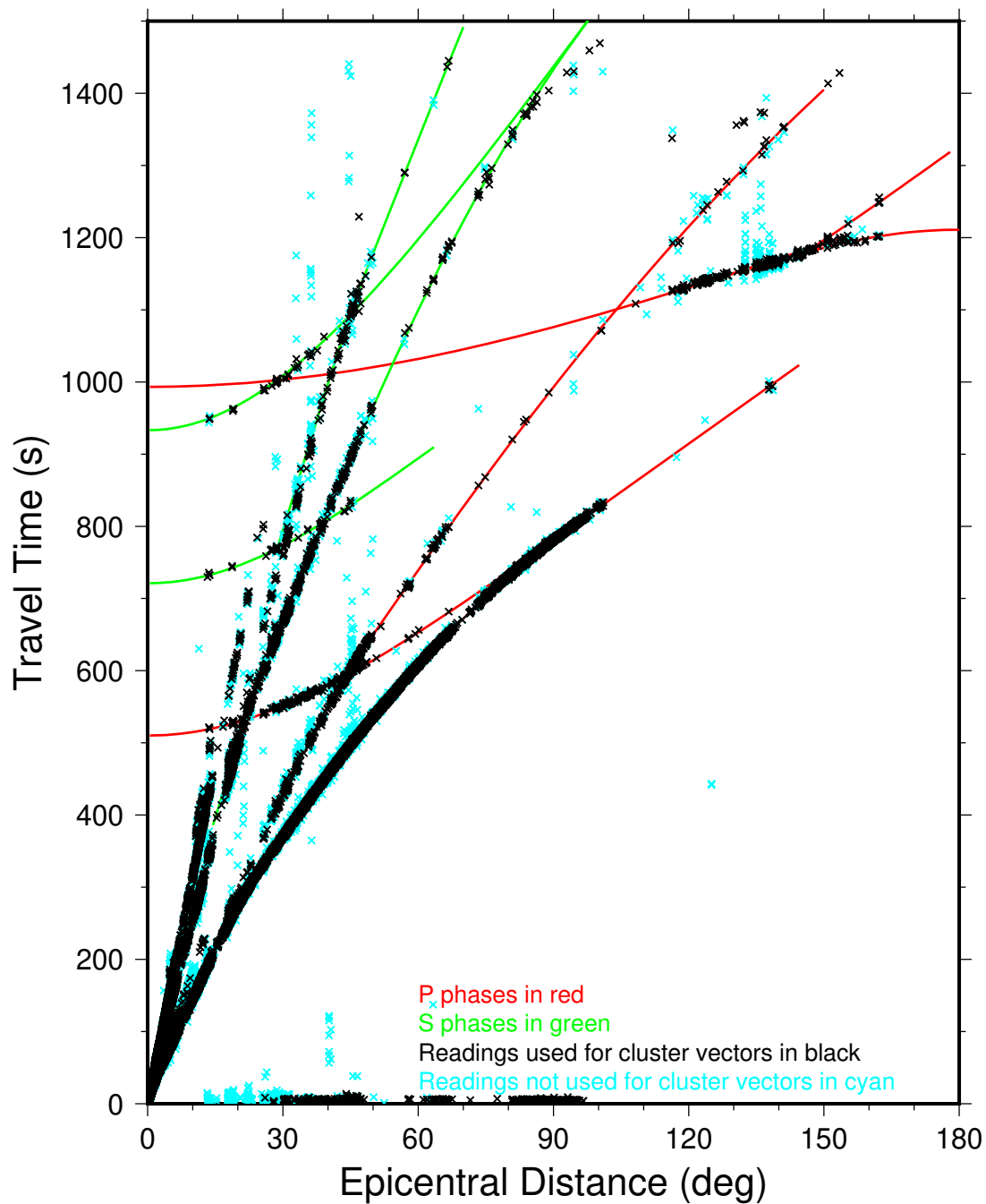
Focal Depths altai1.21



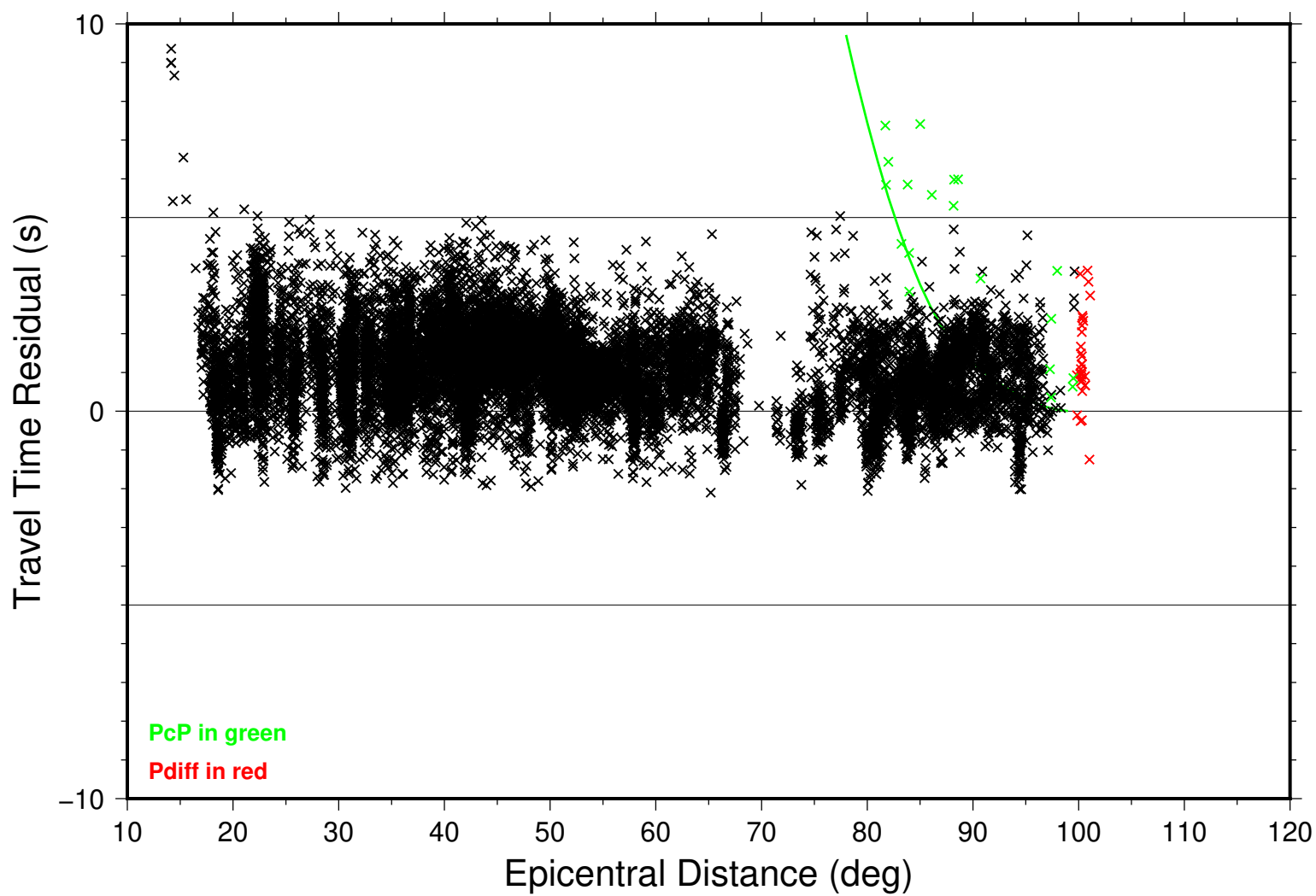
Base Map altai1.21



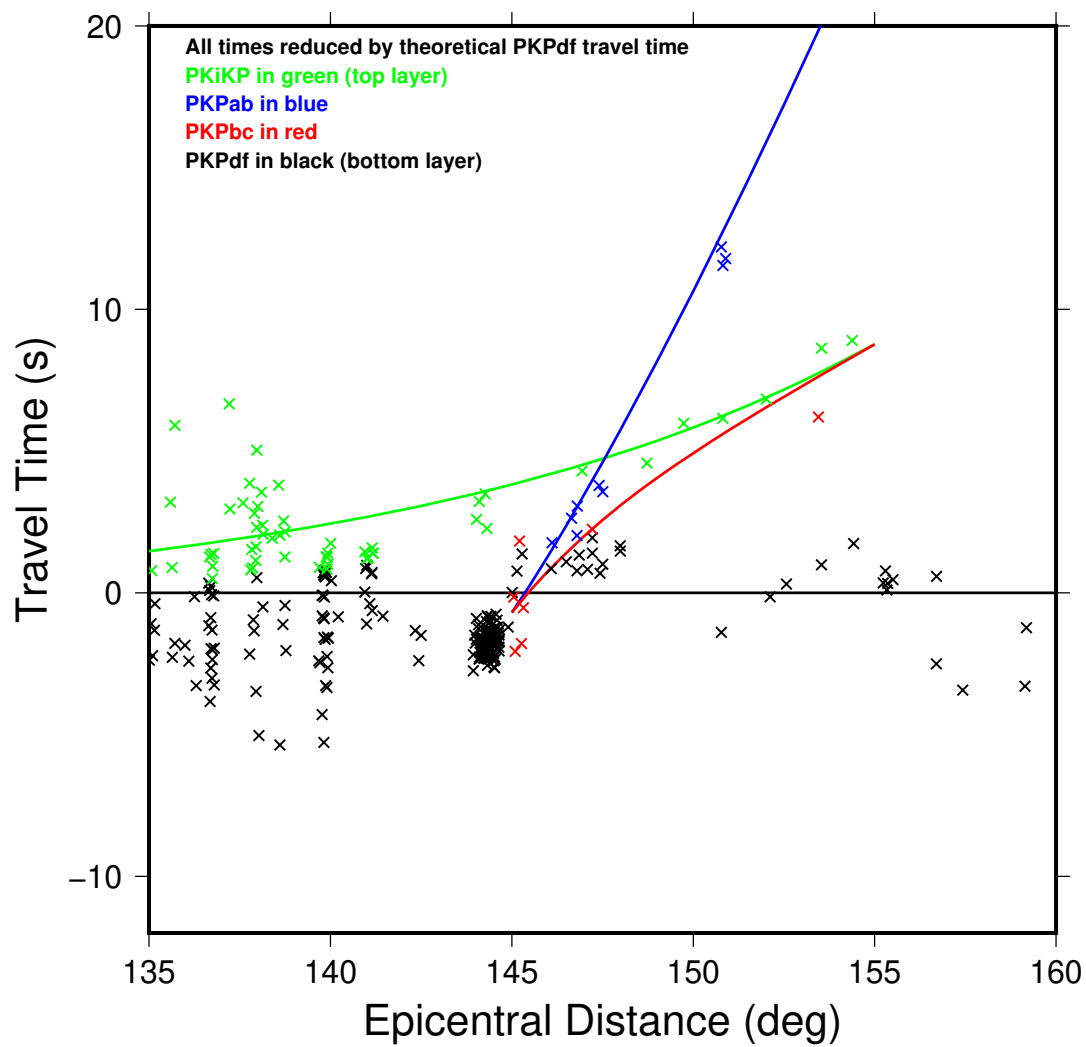
Summary Travel Times altai1.21



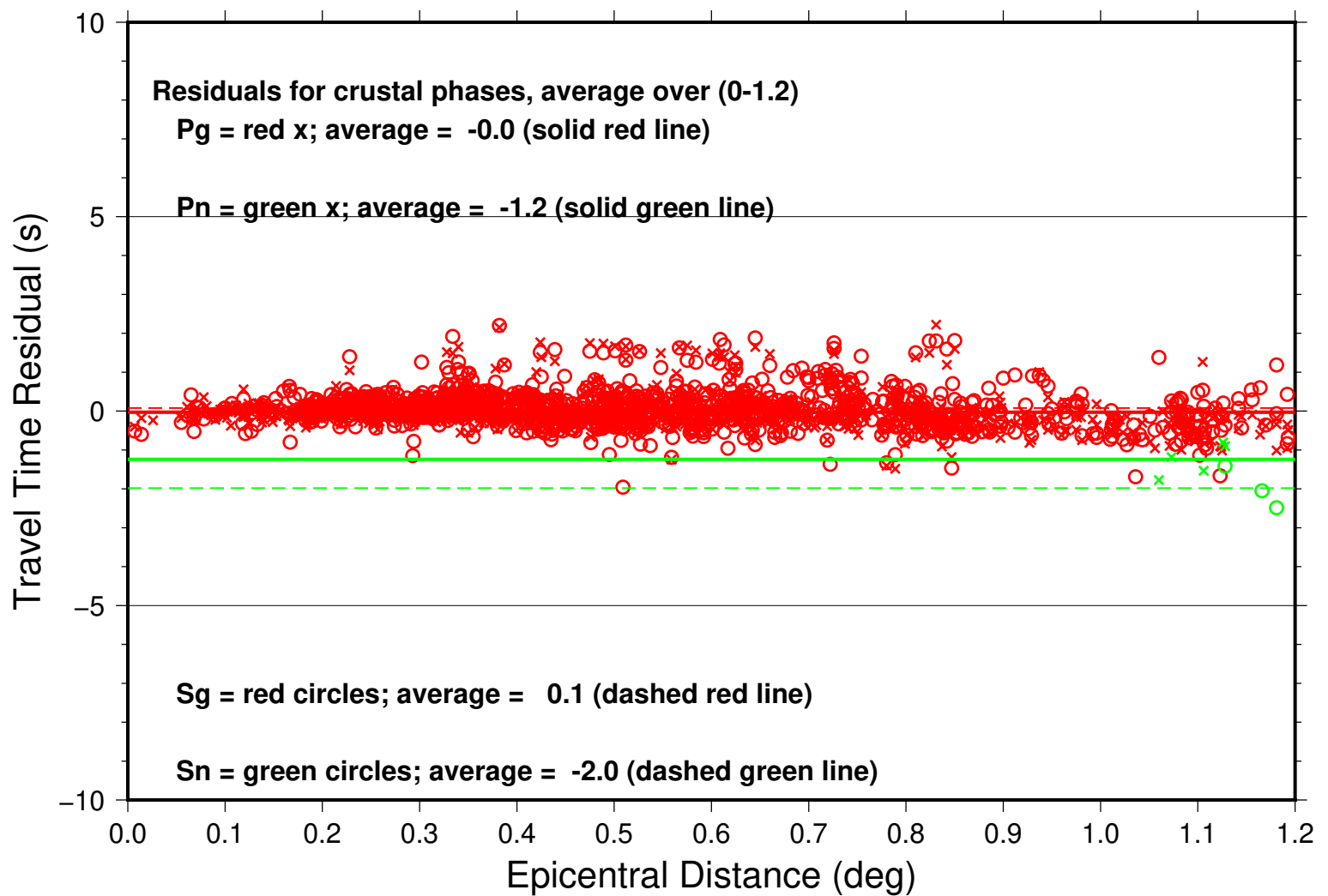
Teleseismic P altai1.21



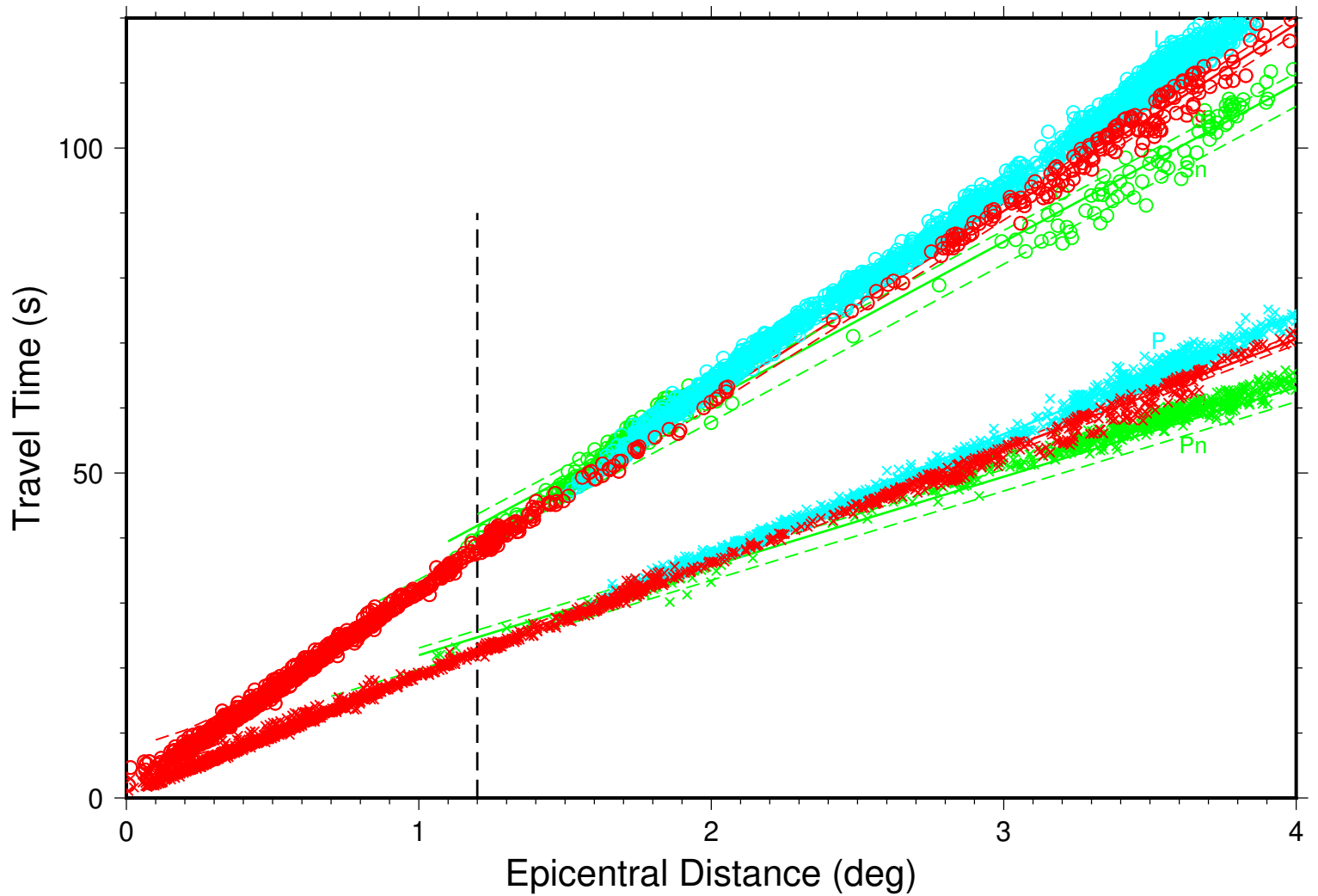
PKP Caustic altai1.21



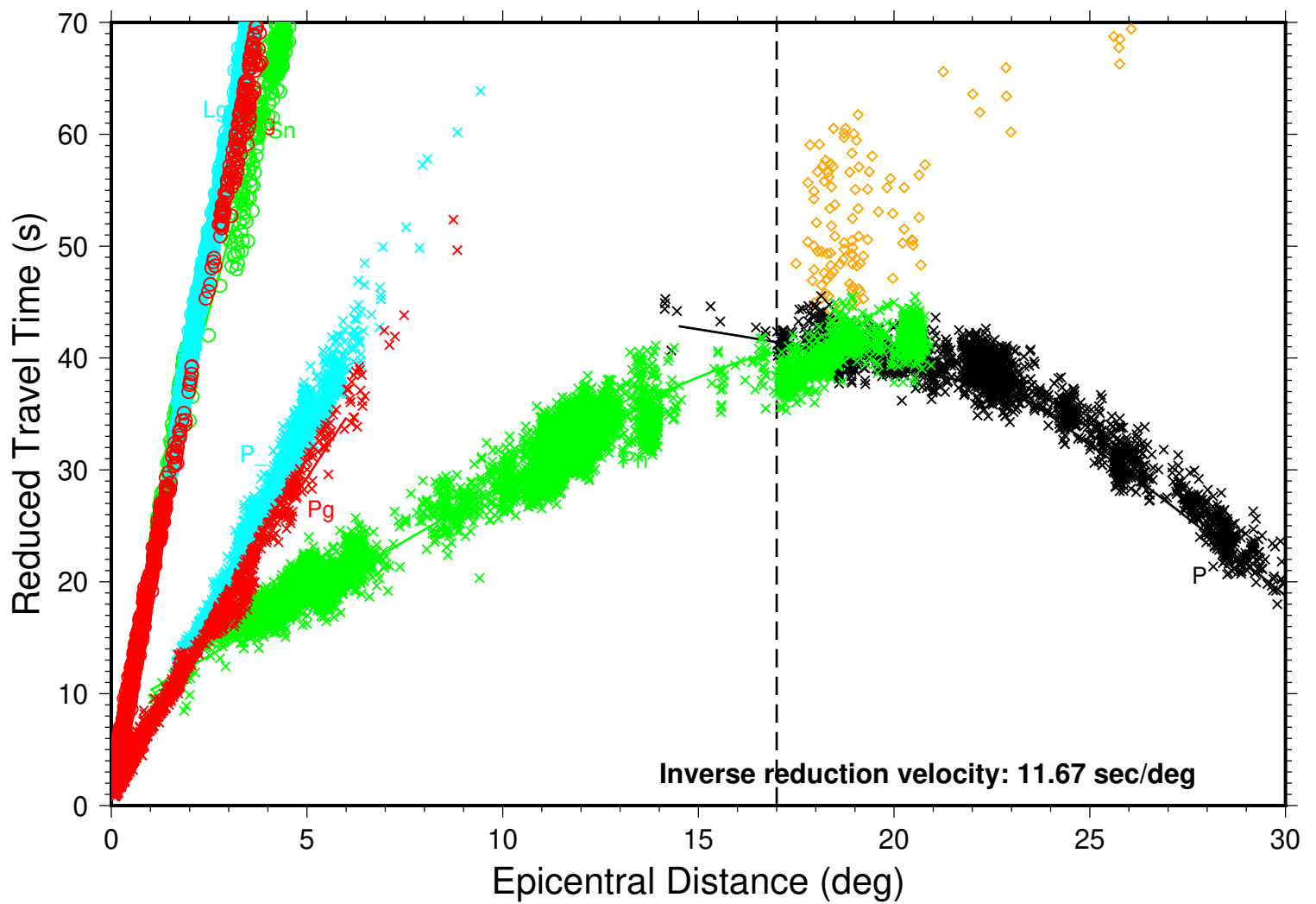
Near-Source altai1.21



Local Distance altai1.21



Local-Regional altai1.21



Local-Regional Shear Phases altai1.21

